

RWE Renewables UK Dogger Bank South (West) Limited

RWE Renewables UK Dogger Bank South (East) Limited

Dogger Bank South Offshore Wind Farms

Book of Reference
Volume 4

~~January 2025~~ February 2025 (Revision 5) (Tracked)

Application Reference: 4.2

APFP Regulation: 5(2)(d)

Revision: ~~04~~05

Company:	RWE Renewables UK Dogger Bank South (West) Limited and RWE Renewables UK Dogger Bank South (East) Limited	Asset:	Development
Project:	Dogger Bank South Offshore Wind Farms	Sub Project / Package:	Consents
Document Title or Description:	Book of Reference (Revision 5) (Tracked)		
Document Number:	005028761- 04 <u>05</u>	Contract or Reference Number:	N/A

COPYRIGHT © RWE Renewables UK Dogger Bank South (West) Limited and RWE Renewables UK Dogger Bank South (East) Limited, 2024. All rights reserved.

This document is supplied on and subject to the terms and conditions of the Contractual Agreement relating to this work, under which this document has been supplied, in particular:

LIABILITY

In preparation of this document RWE Renewables UK Dogger Bank South (West) Limited and RWE Renewables UK Dogger Bank South (East) Limited has made reasonable efforts to ensure that the content is accurate, up to date and complete for the purpose for which it was contracted. RWE Renewables UK Dogger Bank South (West) Limited and RWE Renewables UK Dogger Bank South (East) Limited makes no warranty as to the accuracy or completeness of material supplied by the client or their agent.

Other than any liability on RWE Renewables UK Dogger Bank South (West) Limited and RWE Renewables UK Dogger Bank South (East) Limited detailed in the contracts between the parties for this work RWE Renewables UK Dogger Bank South (West) Limited and RWE Renewables UK Dogger Bank South (East) Limited shall have no liability for any loss, damage, injury, claim, expense, cost or other consequence arising as a result of use or reliance upon any information contained in or omitted from this document.

Any persons intending to use this document should satisfy themselves as to its applicability for their intended purpose.

The user of this document has the obligation to employ safe working practices for any activities referred to and to adopt specific practices appropriate to local conditions.

Rev No.	Date	Status/Reason for Issue	Author	Checked by	Approved by
01	February 2024	Draft to PINS	DM	RWE	RWE
02	June 2024	Final for DCO Application	DM	RWE	RWE
03	November 2024	Submission at previous Draft Deadline 1	DM	RWE	RWE
04	January 2025	Change request	DM	RWE	RWE
<u>05</u>	<u>February 2025</u>	<u>Submission for Deadline 2</u>	<u>DM</u>	<u>RWE</u>	<u>RWE</u>

Unrestricted


Revision Change Log			
Rev No.	Page	Section	Description
01	N/A	N/A	Submitted for DCO Application
02	All	1	The Guide to the Application has been updated to account for the addition of the Pre-Examination Procedural Deadline documents and the updates of documents previously submitted as part of the DCO Submission
03	All	N/A	Updates to plot descriptions, addresses and new or archived interests.
04	All	N/A	New plots, removed plots and updates to plot interests due to change request.
<u>05</u>	<u>506</u>	<u>N/A</u>	<u>New interests identified following due diligence against the Requirement 21 properties.</u>

Contents

1	Book of Reference	1
1.1	Introduction	1
1.2	Rights which may be acquired	4
1.3	Structure of this book of reference.....	34
1.4	Book of reference notes.....	35
1.5	Schedule of Changes to Plot Interests.....	36
1.6	Schedule of Changes to Plots	37

Tables

Table 1-1	Land plan colours relating to acquisition.....	3
Table 1-2	Rights sought for the Projects.....	5



1 Book of Reference

1.1 Introduction

1. This Book of Reference is submitted by RWE Renewables UK Dogger Bank South (West) Limited (incorporated under company number 13656525) and RWE Renewables UK Dogger Bank South (East) Limited (incorporated under company number 13656240) who have their registered office at Windmill Hill Business Park, Whitehill Way, Swindon, Wiltshire, United Kingdom, SN5 6PB (“the Applicants”) in relation to the development consent order (“DCO”) under the Planning Act 2008 (“the 2008 Act”) for the construction and operation of offshore energy generating stations and electrical connections comprising of the Dogger Bank South East (“DBS East”) and Dogger Bank South West (“DBS West”) offshore wind farms (together referred to as “Dogger Bank South Offshore Wind Farms” and “the Projects”) as required by Regulation 5(2)(d) of the Infrastructure Planning (Applications: Prescribed Forms and Procedure) Regulations 2009 (“the Regulations”).
2. The land described in this Book of Reference, which is to be subject to powers of compulsory acquisition and/or temporary possession, is required to deliver the works comprising the Projects which are described in detail in Part 1 of Schedule 1 of Volume 3, Draft DCO (application ref: 005028758-04) and shown on Volume 2, Works Plans (application ref: 004525725-03). This Book of Reference is part of the application documents for the authorised project it should be read in conjunction with Volume 2, Land Plans (application ref: 005028746-03), Volume 2, Crown Land Plans (application ref: 005028748-02), Volume 4, Statement of Reasons (application ref: 005028760-04) and Volume 3, Draft DCO (application ref: 005028758-04).
3. Every parcel of land that is affected is identified on a plot-by-plot basis and a unique number has been ascribed to each plot. The plots are shown on the Land Plans which accompany the Draft DCO. For each plot it identifies whether the Applicants are seeking the power to acquire the freehold, the power to create and/or acquire permanent rights, or the power to create and/or acquire temporary rights of possession and use. It also lists the persons with land outside the order limits who may be entitled to make a relevant claim for compensation due to the effects of construction or when the authorised project is operational.
4. The draft DCO seeks powers to compulsorily acquire land and new rights (both temporary and permanent) for the purposes of the construction, operation, maintenance and decommissioning of the Projects. Some of the plots identified in Part 1 of the Book of Reference will be subject to acquisition of permanent rights (including restrictive covenants) pursuant to Article 22 (Compulsory acquisition of rights) and Schedule 7 (Land in which only new rights etc. may be required) of the draft DCO. These plots are shown coloured blue on the land plans.

5. Plots that are subject to powers of temporary possession only, such as for the purpose of access or areas only required during construction are listed in Schedule 9 of the Order and shown coloured yellow on the land plans.
6. The colours shown on the land plans indicate the type of acquisition sought as set out in the **Table 1-1** below:





Table 1-1 Land plan colours relating to acquisition

Colour of the plot on land plans	Description of acquisition sought in Book of Reference	Acquisition sought	Principal Relevant DCO Article(s)
Pink	“Acquisition of freehold”	Compulsory acquisition of all interests and rights in land (including as required, subsoil, surface land)	
Blue	“Acquisition of new rights and imposition of restrictions” and “Acquisition of new rights”	Creation and compulsory acquisition of new rights (including where necessary, a right to impose restrictive covenants)	
Yellow	“Temporary possession”	Temporary possession and use of land, primarily during construction	



7. The Applicants have taken the cautious approach of seeking powers of compulsory acquisition (or rights of use) in respect of all plots of land required for the Projects even where it already holds an interest or presumes it holds an interest in the land. This approach has been taken to ensure that the Projects have the right to acquire the interests they need in the whole of the Order limits even where an unidentified owner later asserts an interest in land which the Applicants believe they own or have rights.

1.2 Rights which may be acquired

8. For plots in which rights are to be acquired or restrictive covenants are to be imposed, the rights sought for the Projects have been categorised as shown in the **Table 1-2** below. This means that where the entry in this Book of Reference specifies that 'all cable rights' are to be acquired, all of the rights shown in the cable rights line of table will be sought. Where only some of a category of rights is required, the specific rights sought will be listed for the relevant plot.
9. In some cases more than one category of rights will be sought in a single plot. For example cable rights to construct, install, operate, maintain and decommission the cable and restrictive covenants to protect the cable once it has been installed will be required on the cable route plots.






Table 1-2 Rights sought for the Projects


(1) Number of plot shown on land plans	(2) Purpose for which rights may be acquired
Cable rights and restrictive covenants	
02-001, 02-002, 02-003, 02-004, 02-005, 02-006, 02-007, 02-008, 02-009, 02-010, 02-011, 02-012, 02-013, 02-014, 02-015, 02-017, 02-021, 02-022, 02-024, 02-026, 02-030, 02-031, 02-034, 02-038, 03-001, 03-002, 03-010, 03-011, 03-012, 03-013, 04-008, 04-009, 04-010, 04-014, 04-018, 04-021, 04-022, 04-023, 04-024, 05-001, 05-003, 05-004,	<p>1. Cable rights</p> <p>Rights for the purposes of the construction, installation, operation, maintenance and decommissioning of the authorised project to—</p> <p>(a) lay down, install, retain, adjust, alter, construct, operate, erect, use, maintain, repair, renew, upgrade, inspect, remove and replace the electricity cables (including the removal of materials including spoil) in, under, over and/or on the Land, together with such telemetry and fibre-optic lines, ducting, jointing bays, allow the installation and use of electricity cables in the additional ducts, and other apparatus, protection measures, cable marker posts, chambers and manholes, manhole covers and other equipment which is ancillary to the purposes of transmitting electricity along such electricity cables (all collectively referred to as the “cables”), and in doing so, to use or resort to trenchless installation techniques including (but not limited to) directional drilling beneath sea defences, watercourses, roads and railways;</p> <p>(b) lay down, install, retain, adjust, alter, construct, operate, erect, use, maintain, repair, renew, upgrade, inspect, remove and replace the electricity cables (including the removal of</p>




(1) Number of plot shown on land plans	(2) Purpose for which rights may be acquired
05-005, 06-001, 06-002, 06-007, 06-017, 06-018, 06-025, 07-001, 07-002, 07-003, 07-004, 07-005, 08-008, 08-009, 08-013, 08-015, 08-016, 08-017, 08-025, 08-026, 09-001, 09-002, 09-003, 09-008, 09-009, 09-010, 09-013, 10-005, 10-006, 10-007, 10-008, 10-009, 10-010, 10-011, 10-012, 10-013, 10-014, 10-019, 11-008, 11-018, 12-004, 12-011, 12-012, 12-013, 12-014, 13-001, 13-002, 13-003, 13-004, 13-005, 13-009,	<p>materials including spoil) in, under, over and/or on the Land, together with such telemetry and fibre-optic lines, ducting, jointing bays, allow the installation and use of electricity cables in the additional ducts, and other apparatus, protection measures, cable marker posts, chambers and manholes, manhole covers and other equipment which is ancillary to the purposes of transmitting electricity along such electricity cables (all collectively referred to as the “cables”), and in doing so, to use or resort to trenchless installation techniques including (but not limited to) directional drilling beneath sea defences, watercourses, roads and railways;</p> <p>(c) lay down, install, retain, adjust, alter, construct, operate, erect, use, maintain, repair, renew, upgrade, inspect, remove and replace the additional ducts for electricity cables (including the removal of materials including spoil) in, under, over and/or on the Land, allow the installation and use of electricity cables in the additional ducts, together with such telemetry and fibre-optic lines, ducting, jointing bays and other apparatus, protection measures, cable marker posts, chambers and manholes, manhole covers and other equipment which is ancillary to the purposes of transmitting electricity along such electricity cables (all collectively referred to as the “cables”), and in doing so, to use or resort to trenchless installation techniques including (but not limited to) directional drilling beneath sea defences, watercourses, roads and railways;</p> <p>(d) enter, be on, and break open and break up the surface of the Land and remain with or without plant, vehicles, machinery, apparatus and equipment which is ancillary to the purposes of transmitting electricity along the cables;</p>




(1) Number of plot shown on land plans	(2) Purpose for which rights may be acquired
13-014, 13-015, 13-016, 13-017, 14-005, 14-006, 14-007, 14-008, 14-013, 14-014, 15-006, 15-007, 15-008, 16-001, 16-002, 16-003, 16-004, 16-008, 16-009, 17-002, 17-008, 17-009, 17-010, 17-011, 18-001, 18-002, 18-007, 18-009, 18-010a, 18-012, 18-014a, 18-027, 18-038, 18-039, 18-043, 18-050, 18-052, 18-054, 19-003, 19-004, 19-005, 19-007, 20-002	<ul style="list-style-type: none"> (e) benefit from continuous vertical and lateral support for the authorised project; (f) pass and re-pass with or without vehicles, plant, machinery, apparatus, equipment and materials for the purposes of laying down, installing, adjusting, altering, constructing, using, maintaining, repairing, renewing, inspecting, removing and replacing the ducting, electrical infrastructure and cables; (g) construct and install and thereafter use the Land for all necessary purposes for the commissioning, construction, repair, testing and maintenance of the ducting, electrical infrastructure and cables in, on or under the Land; (h) place and use plant, machinery, structures and temporary structures within the Land for the purposes of the installation, construction, maintenance, repairing, renewing, upgrading, inspecting, removal and replacing of the ducting, electrical infrastructure and cables and to erect temporary signage and provide measures for the benefit of public and personnel safety; (i) erect fencing, gates, walls, barriers or other means of enclosure, and create secure working areas and compounds including trenchless installation technique compounds and working areas; (j) construct, lay down, use and remove temporary access roads including any necessary hard standing and other surface materials including (but not limited to) matting, aggregate, trackway, stone, tarmacadam, terram, temporary bridging, culverting or diversion of water




(1) Number of plot shown on land plans	(2) Purpose for which rights may be acquired
	<p>courses and drains during any period during which construction, maintenance, repair or renewal is being carried out;</p> <p>(k) erect temporary bridges and supporting or protective structures for the purposes of access to adjoining land;</p> <p>(l) effect access and egress to the highway;</p> <p>(m) make such investigations in or on the Land as required;</p> <p>(n) alter, fell, lop or cut, coppice wood, uproot trees or hedges or shrubs which now or hereafter may be standing on the Land or other land which would if not felled, lopped, cut or removed would obstruct or interfere with the operation of the cables and ancillary equipment including ducting;</p> <p>(o) take and use, remove and discharge water from the Land, and to install, retain, use, maintain, inspect, alter, remove, refurbish, reconstruct, replace, protect and improve sewers, drains, pipes, ducts, mains, conduits, flues and to drain into and manage waterflows in any drains, watercourses and culverts, install, use, inspect, maintain, adjust, alter, renew, repair, test or cleanse drainage schemes on the Land or reinstate any existing drainage scheme on the Land;</p> <p>(p) install, alter, re-lay, maintain, protect, adjust or remove pipes, cables or conduits or apparatus including but not limited to electricity poles, electricity pylons, electricity masts, overhead electricity lines, telecommunications cables and any ancillary equipment and</p>




<p>(1) Number of plot shown on land plans</p>	<p>(2) Purpose for which rights may be acquired</p>
	<p>apparatus public and private drains, watercourses, sewers, ponds or culverts, service media (including the pipes, cables or conduits or apparatus of statutory undertakers);</p> <p>(q) erect and remove temporary fencing, gates, walls, barriers or other means of enclosure, remove fences and structures within the Land during any period during which construction, maintenance, repair or renewal is being carried out (subject to erection of any temporary stock-proof fencing as is reasonably required and the re-instatement or suitable replacement of the fences or structures following the exercise of the rights);</p> <p>(r) store and stockpile materials (including excavated material);</p> <p>(s) create boreholes and trial excavation pits for the purposes of intrusively surveying the land and monitoring the use of any trenchless installation technique, to keep in place and monitor the same through construction, maintenance repair, replacement or decommissioning and to reinstate the Land;</p> <p>(t) excavate materials below ground level, including soils, and to store and re-use or dispose of the same, and in so excavating to undertake any works, including works of protection or removal of archaeological remains as may be required by any written scheme of investigation approved under this Order;</p> <p>(u) lay out temporary paths and bridleways for public use as temporary diversions for public rights of way which are interfered with during any period in which construction, maintenance, repair, renewal or decommissioning is being carried out;</p>




(1) Number of plot shown on land plans	(2) Purpose for which rights may be acquired
	<p>(v) install, execute, implement, retain, repair, improve, renew, relocate, maintain and carry out mitigation, maintenance, remediation works for environmental or ecological mitigation or enhancement works, including temporary works for noise alleviation measures and the installation of temporary barriers for the protection of fauna;</p> <p>(w) carry out such works (together with associated fencing) required by a planning permission and/or consent now or to be granted over the Land and/or in accordance with any necessary licences relating to protected species and/or wildlife; and</p> <p>(x) (in an emergency only when the cables are temporarily unusable) to lay down, install, use, maintain and inspect underground cables, telephone signalling and fibre-optic cables and ancillary equipment, associated works and other conducting media together with conduits or pipes for containing the same in and under the Land.</p> <p>2. Restrictive covenants</p> <p>A restrictive covenant over the Land for the benefit of the remainder of the Order land to:</p> <p>(y) prevent anything to be done in or upon the Land or any part thereof for the purpose of the erection of any buildings or construction erection or works of any kind (including the foundations or footings thereto);</p>




(1) Number of plot shown on land plans	(2) Purpose for which rights may be acquired
	<p>(z) prevent anything to be done by way of hard surfacing of the Land with concrete of any kind or with any other material or surface whatsoever without the consent in writing of the undertaker (such consent not to be unreasonably withheld or delayed if the proposed surfacing would not cause damage to relevant part of the authorised project nor make it materially more difficult or expensive to maintain the authorised project);</p> <p>(aa) prevent anything to be done by way of excavation of any kind in the Land nor any activities which would alter, increase or decrease ground cover or soil levels in any manner whatsoever without the consent in writing of the undertaker save as are reasonably required for agricultural activities (being ploughing to no deeper than 0.6m for the purposes of arable farming);</p> <p>(bb) prevent the planting or growing within the Land of any trees, shrubs or underwood without the consent in writing of the undertaker (such consent not to be unreasonably withheld or delayed provided that the proposed trees, shrubs or underwood would not cause damage to the relevant part of the authorised project nor make it materially more difficult or expensive to access the relevant part of the authorised project);</p> <p>(cc) prevent anything being done which may interfere with free flow and passage of electricity or telecommunications through the cables or support for the authorised project;</p>




(1) Number of plot shown on land plans	(2) Purpose for which rights may be acquired
	<p>(dd) prevent carrying out operations or actions (including but not limited to blasting and piling) which may obstruct, interrupt, or interfere with the exercise of the rights or damage the authorised project; and</p> <p>(ee) prevent any activity which would in the reasonable opinion of the undertaker result in the disturbance of ecological mitigation areas or areas of habitat creation including any ploughing or grazing without the prior written consent of the undertaker</p>
Cable rights, transition joint bay rights and restrictive covenants	
02-016, 02-018, 02-019, 02-020, 02-023, 02-025	<p>1. Cable rights</p> <p>Rights for the purposes of the construction, installation, operation, maintenance and decommissioning of the authorised project to—</p> <p>(a) lay down, install, retain, adjust, alter, construct, operate, erect, use, maintain, repair, renew, upgrade, inspect, remove and replace the electricity cables (including the removal of materials including spoil) in, under, over and/or on the Land, together with such telemetry and fibre-optic lines, ducting, jointing bays and other apparatus, protection measures, cable marker posts, chambers and manholes, manhole covers and other equipment which is ancillary to the purposes of transmitting electricity along such electricity cables (all</p>




<p>(1) Number of plot shown on land plans</p>	<p>(2) Purpose for which rights may be acquired</p>
	<p>collectively referred to as the “cables”), and in doing so, to use or resort to trenchless installation techniques including (but not limited to) directional drilling beneath sea defences, watercourses, roads and railways;</p> <p>(b) lay down, install, retain, adjust, alter, construct, operate, erect, use, maintain, repair, renew, upgrade, inspect, remove and replace the additional ducts for electricity cables (including the removal of materials including spoil) in, under, over and/or on the Land, allow the installation and use of electricity cables in the additional ducts, together with such telemetry and fibre-optic lines, ducting, jointing bays and other apparatus, protection measures, cable marker posts, chambers and manholes, manhole covers and other equipment which is ancillary to the purposes of transmitting electricity along such electricity cables (all collectively referred to as the “cables”), and in doing so, to use or resort to trenchless installation techniques including (but not limited to) directional drilling beneath sea defences, watercourses, roads and railways;</p> <p>enter, be on, and break open and break up the surface of the Land and remain with or without plant, vehicles, machinery, apparatus and equipment which is ancillary to the purposes of transmitting electricity along the cables;</p> <p>(c) benefit from continuous vertical and lateral support for the authorised project;</p> <p>(d) pass and re-pass with or without vehicles, plant, machinery, apparatus, equipment and materials for the purposes of laying down, installing, adjusting, altering, constructing, using,</p>




(1) Number of plot shown on land plans	(2) Purpose for which rights may be acquired
	<p>maintaining, repairing, renewing, inspecting, removing and replacing the ducting, electrical infrastructure and cables;</p> <p>(e) construct and install and thereafter use the Land for all necessary purposes for the commissioning, construction, repair, testing and maintenance of the ducting, electrical infrastructure and cables in, on or under the Land;</p> <p>(f) place and use plant, machinery, structures and temporary structures within the Land for the purposes of the installation, construction, maintenance, repairing, renewing, upgrading, inspecting, removal and replacing of the ducting, electrical infrastructure and cables and to erect temporary signage and provide measures for the benefit of public and personnel safety;</p> <p>(g) erect fencing, gates, walls, barriers or other means of enclosure, and create secure working areas and compounds including trenchless installation technique compounds and working areas;</p> <p>(h) construct, lay down, use and remove temporary access roads including any necessary hard standing and other surface materials including (but not limited to) matting, aggregate, trackway, stone, tarmacadam, terram, temporary bridging, culverting or diversion of water courses and drains during any period during which construction, maintenance, repair or renewal is being carried out;</p>




(1) Number of plot shown on land plans	(2) Purpose for which rights may be acquired
	<p>erect temporary bridges and supporting or protective structures for the purposes of access to adjoining land;</p> <p>(i) effect access and egress to the highway;</p> <p>(j) make such investigations in or on the Land as required;</p> <p>(k) alter, fell, lop or cut, coppice wood, uproot trees or hedges or shrubs which now or hereafter may be standing on the Land or other land which would if not felled, lopped, cut or removed would obstruct or interfere with the operation of the cables and ancillary equipment including ducting;</p> <p>(l) take and use, remove and discharge water from the Land, and to install, retain, use, maintain, inspect, alter, remove, refurbish, reconstruct, replace, protect and improve sewers, drains, pipes, ducts, mains, conduits, flues and to drain into and manage waterflows in any drains, watercourses and culverts, install, use, inspect, maintain, adjust, alter, renew, repair, test or cleanse drainage schemes on the Land or reinstate any existing drainage scheme on the Land;</p> <p>(m) install, alter, re-lay, maintain, protect, adjust or remove pipes, cables or conduits or apparatus including but not limited to electricity poles, electricity pylons, electricity masts, overhead electricity lines, telecommunications cables and any ancillary equipment and apparatus public and private drains, watercourses, sewers, ponds or culverts, service media (including the pipes, cables or conduits or apparatus of statutory undertakers);</p>




(1) Number of plot shown on land plans	(2) Purpose for which rights may be acquired
	<ul style="list-style-type: none"> (n) erect and remove temporary fencing, gates, walls, barriers or other means of enclosure, remove fences and structures within the Land during any period during which construction, maintenance, repair or renewal is being carried out (subject to erection of any temporary stock-proof fencing as is reasonably required and the re-instatement or suitable replacement of the fences or structures following the exercise of the rights); (o) store and stockpile materials (including excavated material); (p) create boreholes and trial excavation pits for the purposes of intrusively surveying the Land and monitoring the use of any trenchless installation technique, to keep in place and monitor the same through construction, maintenance repair, replacement or decommissioning and to reinstate the Land; (q) excavate materials below ground level, including soils, and to store and re-use or dispose of the same, and in so excavating to undertake any works, including works of protection or removal of archaeological remains as may be required by any written scheme of investigation approved under this Order; (r) lay out temporary paths and bridleways for public use as temporary diversions for public rights of way which are interfered with during any period in which construction, maintenance, repair, renewal or decommissioning is being carried out; (s) install, execute, implement, retain, repair, improve, renew, relocate, maintain and carry out mitigation, maintenance, remediation works for environmental or ecological mitigation or




<p>(1) Number of plot shown on land plans</p>	<p>(2) Purpose for which rights may be acquired</p>
	<p>enhancement works, including temporary works for noise alleviation measures and the installation of temporary barriers for the protection of fauna;</p> <p>(t) carry out such works (together with associated fencing) required by a planning permission and/or consent now or to be granted over the Land and/or in accordance with any necessary licences relating to protected species and/or wildlife; and</p> <p>(u) (in an emergency only when the cables are temporarily unusable) to lay down, install, use, maintain and inspect underground cables, telephone signalling and fibre-optic cables and ancillary equipment, associated works and other conducting media together with conduits or pipes for containing the same in and under the Land.</p> <p>2. Transition joint bay rights</p> <p>Rights for the purposes of the construction, installation, operation, maintenance and decommissioning of the authorised project to lay down, install, adjust, alter, construct, create, use, maintain, repair, renew, upgrade, inspect, remove and replace transition joint bays.</p> <p>3. Restrictive covenants</p>




(1) Number of plot shown on land plans	(2) Purpose for which rights may be acquired
	<p>A restrictive covenant over the Land for the benefit of the remainder of the Order land to:</p> <ul style="list-style-type: none"> (v) prevent anything to be done in or upon the Land or any part thereof for the purpose of the erection of any buildings or construction erection or works of any kind (including the foundations or footings thereto); (w) prevent anything to be done by way of hard surfacing of the Land with concrete of any kind or with any other material or surface whatsoever without the consent in writing of the undertaker (such consent not to be unreasonably withheld or delayed if the proposed surfacing would not cause damage to relevant part of the authorised project nor make it materially more difficult or expensive to maintain the authorised project); (x) prevent anything to be done by way of excavation of any kind in the Land nor any activities which would alter, increase or decrease ground cover or soil levels in any manner whatsoever without the consent in writing of the undertaker save as are reasonably required for agricultural activities (being ploughing to no deeper than 0.6m for the purposes of arable farming); (y) prevent the planting or growing within the Land of any trees, shrubs or underwood without the consent in writing of the undertaker (such consent not to be unreasonably withheld or delayed provided that the proposed trees, shrubs or underwood would not cause damage to




(1) Number of plot shown on land plans	(2) Purpose for which rights may be acquired
	<p>the relevant part of the authorised project nor make it materially more difficult or expensive to access the relevant part of the authorised project);</p> <p>(z) prevent anything being done which may interfere with free flow and passage of electricity or telecommunications through the cables or support for the authorised project;</p> <p>(aa) prevent carrying out operations or actions (including but not limited to blasting and piling) which may obstruct, interrupt, or interfere with the exercise of the rights or damage the authorised project; and</p> <p>(bb) prevent any activity which would in the reasonable opinion of the undertaker result in the disturbance of ecological mitigation areas or areas of habitat creation including any ploughing or grazing without the prior written consent of the undertaker.</p>
<p>Cable rights and restrictive covenants under existing infrastructure</p>	
<p>02-027, 02-033, 03-006, 04-004, 04-013, 06-004, 06-012, 06-021, 08-005, 08-014, 08-021, 09-006, 10-002, 11-004, 11-010, 11-011, 11-012, 12-005,</p>	<p>1. Cable rights</p> <p>Rights for the purposes of the construction, installation, operation, maintenance and decommissioning of the authorised project to—</p> <p>(a) lay down, install, retain, adjust, alter, construct, operate, erect, use, maintain, repair, renew, upgrade, inspect, remove and replace the electricity cables (including the removal of</p>




(1) Number of plot shown on land plans	(2) Purpose for which rights may be acquired
<p>14-011, 15-004, 16-007, 17-001, 17-005, 18-003, 18-004, , 18-027, 18-029, 18-032, 18-040</p>	<p>materials including spoil) in, under, over and/or on the Land, allow the installation and use of electricity cables in the additional ducts, together with such telemetry and fibre-optic lines, ducting, jointing bays and other apparatus, protection measures, cable marker posts, chambers and manholes, manhole covers and other equipment which is ancillary to the purposes of transmitting electricity along such electricity cables (all collectively referred to as the “cables”), and in doing so, to use or resort to trenchless installation techniques including (but not limited to) directional drilling beneath sea defences, watercourses, roads and railways;</p> <p>(b) lay down, install, retain, adjust, alter, construct, operate, erect, use, maintain, repair, renew, upgrade, inspect, remove and replace the additional ducts for electricity cables (including the removal of materials including spoil) in, under, over and/or on the Land, allow the installation and use of electricity cables in the additional ducts, together with such telemetry and fibre-optic lines, ducting, jointing bays and other apparatus, protection measures, cable marker posts, chambers and manholes, manhole covers and other equipment which is ancillary to the purposes of transmitting electricity along such electricity cables (all collectively referred to as the “cables”), and in doing so, to use or resort to trenchless installation techniques including (but not limited to) directional drilling beneath sea defences, watercourses, roads and railways;</p>




(1) Number of plot shown on land plans	(2) Purpose for which rights may be acquired
	<ul style="list-style-type: none"> (c) enter, be on, and break open and break up the surface of the Land and remain with or without plant, vehicles, machinery, apparatus and equipment which is ancillary to the purposes of transmitting electricity along the cables; (d) benefit from continuous vertical and lateral support for the authorised project; (e) pass and re-pass with or without vehicles, plant, machinery, apparatus, equipment and materials for the purposes of laying down, installing, adjusting, altering, constructing, using, maintaining, repairing, renewing, inspecting, removing and replacing the ducting, electrical infrastructure and cables; (f) construct and install and thereafter use the Land for all necessary purposes for the commissioning, construction, repair, testing and maintenance of the ducting, electrical infrastructure and cables in, on or under the Land; (g) place and use plant, machinery, structures and temporary structures within the Land for the purposes of the installation, construction, maintenance, repairing, renewing, upgrading, inspecting, removal and replacing of the ducting, electrical infrastructure and cables and to erect temporary signage and provide measures for the benefit of public and personnel safety; (h) erect fencing, gates, walls, barriers or other means of enclosure, and create secure working areas and compounds including trenchless installation technique compounds and working areas;




(1) Number of plot shown on land plans	(2) Purpose for which rights may be acquired
	<ul style="list-style-type: none"> (i) construct, lay down, use and remove temporary access roads including any necessary hard standing and other surface materials including (but not limited to) matting, aggregate, trackway, stone, tarmacadam, terram, temporary bridging, culverting or diversion of water courses and drains during any period during which construction, maintenance, repair or renewal is being carried out; (j) Erect temporary bridges and supporting or protective structures for the purposes of access to adjoining land; (k) effect access and egress to the highway; (l) make such investigations in or on the Land as required; (m) alter, fell, lop or cut, coppice wood, uproot trees or hedges or shrubs which now or hereafter may be standing on the Land or other land which would if not felled, lopped, cut or removed would obstruct or interfere with the operation of the cables and ancillary equipment including ducting; (n) take and use, remove and discharge water from the Land, and to install, retain, use, maintain, inspect, alter, remove, refurbish, reconstruct, replace, protect and improve sewers, drains, pipes, ducts, mains, conduits, flues and to drain into and manage waterflows in any drains, watercourses and culverts, install, use, inspect, maintain, adjust, alter, renew, repair, test or cleanse drainage schemes on the Land or reinstate any existing drainage scheme on the Land;




(1) Number of plot shown on land plans	(2) Purpose for which rights may be acquired
	<ul style="list-style-type: none"> (o) install, alter, re-lay, maintain, protect, adjust or remove pipes, cables or conduits or apparatus including but not limited to electricity poles, electricity pylons, electricity masts, overhead electricity lines, telecommunications cables and any ancillary equipment and apparatus public and private drains, watercourses, sewers, ponds or culverts, service media (including the pipes, cables or conduits or apparatus of statutory undertakers); (p) erect and remove temporary fencing, gates, walls, barriers or other means of enclosure, remove fences and structures within the Land during any period during which construction, maintenance, repair or renewal is being carried out (subject to erection of any temporary stock-proof fencing as is reasonably required and the re-instatement or suitable replacement of the fences or structures following the exercise of the rights); (q) store and stockpile materials (including excavated material); (r) create boreholes and trial excavation pits for the purposes of intrusively surveying the land and monitoring the use of any trenchless installation technique, to keep in place and monitor the same through construction, maintenance repair, replacement or decommissioning and to reinstate the Land; (s) excavate materials below ground level, including soils, and to store and re-use or dispose of the same, and in so excavating to undertake any works, including works of protection or removal of archaeological remains as may be required by any written scheme of investigation approved under this Order;




(1) Number of plot shown on land plans	(2) Purpose for which rights may be acquired
	<p>(t) lay out temporary paths and bridleways for public use as temporary diversions for public rights of way which are interfered with during any period in which construction, maintenance, repair, renewal or decommissioning is being carried out; install, execute, implement, retain, repair, improve, renew, relocate, maintain and carry out mitigation, maintenance, remediation works for environmental or ecological mitigation or enhancement works, including temporary works for noise alleviation measures and the installation of temporary barriers for the protection of fauna;</p> <p>(u) carry out such works (together with associated fencing) required by a planning permission and/or consent now or to be granted over the Land and/or in accordance with any necessary licences relating to protected species and/or wildlife; and</p> <p>(v) (in an emergency only when the cables are temporarily unusable) to lay down, install, use, maintain and inspect underground cables, telephone signalling and fibre-optic cables and ancillary equipment, associated works and other conducting media together with conduits or pipes for containing the same in and under the Land.</p> <p>2. Restrictive covenants</p> <p>A restrictive covenant over the Land for the benefit of the remainder of the Order land to:</p>




(1) Number of plot shown on land plans	(2) Purpose for which rights may be acquired
	<p>(w) prevent anything to be done in or upon the Land or any part thereof for the purpose of the erection of any buildings or construction, erection or works of any kind (including the foundations or footings thereto) other than those related to works for the benefit of existing highway or railway infrastructure;</p> <p>(x) prevent anything to be done by way of excavation of any kind in the Land nor any activities which would alter, increase or decrease ground cover or soil levels by greater than 1 metre whatsoever without the consent in writing of the undertaker, save where such works are reasonably required for the exercise of statutory functions or rights in relation any public highway or railway on the Land and will not damage, undermine or interfere with the cables;</p> <p>(y) prevent the planting or growing within the Land of any trees, shrubs or underwood without the consent in writing of the undertaker (such consent not to be unreasonably withheld or delayed provided that the proposed trees, shrubs or underwood would not cause damage to the relevant part of the authorised project nor make it materially more difficult or expensive to access the relevant part of the authorised project);</p> <p>(z) prevent anything being done which may interfere with free flow and passage of electricity or telecommunications through the cables or support for the authorised project;</p> <p>(aa) prevent carrying out operations or actions (including but not limited to blasting and piling) which may obstruct, interrupt, or interfere with the exercise of the rights or damage the authorised project; and</p>




(1) Number of plot shown on land plans	(2) Purpose for which rights may be acquired
	(bb) prevent any activity which would in the reasonable opinion of the undertaker result in the disturbance of ecological mitigation areas or areas of habitat creation including any ploughing or grazing without the prior written consent of the undertaker.
Mitigation work areas access rights, mitigation rights and restrictive covenants	
18-010a, 18-014a, 18-015, 18-016, 18-017, 18-019, 18-020, 18-021, 18-022a 18-023, 18-025a, 18-024	<p>1. Permanent access rights</p> <p>Rights for the purposes of the construction, installation, operation, maintenance and decommissioning of the authorised project to—</p> <p>(a) pass and re-pass with or without vehicles, plant, machinery, apparatus, equipment and materials for the purposes of the authorised project, the inspection, testing, maintenance, renewal, upgrading, replacement and removal of the ducting, electrical infrastructure and cables and connection into any adjacent cables and associated works, to take plant and equipment on to adjoining land and make such investigations in or on the Land which is ancillary for the purposes of exercise of the rights;</p> <p>(b) enter, be on, and break open and break up the surface of the Land and remain with or without plant, vehicles, machinery, apparatus and equipment which is ancillary to the purposes of transmitting electricity along the cables;</p>




(1) Number of plot shown on land plans	(2) Purpose for which rights may be acquired
	<ul style="list-style-type: none"> (c) construct, use, maintain and improve a permanent means of access including visibility splays, and retain, maintain, straighten, widen, repair, alter, upgrade and use existing access routes for the purposes of accessing the Land, adjoining land and highway; (d) construct, lay down, use and remove temporary access roads including any necessary hard standing and other surface materials including (but not limited to) matting, aggregate, trackway, stone, tarmacadam, terram, temporary bridging, culverting or diversion of water courses and drains during any period during which construction, maintenance, repair, renewal or decommissioning is being carried out; (e) erect temporary bridges and supporting or protective structures for the purposes of access to adjoining land; (f) place and use plant, machinery, structures and temporary structures within the Land, and to erect temporary signage and provide measures for the benefit of public and personnel safety; (g) alter, fell, lop, cut, coppice wood, uproot trees or hedges or shrubs which now or hereafter may be present on the Land for the purpose of enabling the right to pass and re-pass to adjoining land; (h) repair, improve, renew, remove, relocate and plant trees, woodland, shrubs, hedgerows, seeding and other ecological measures together with the right to maintain, inspect and replant such trees, shrubs and landscaping;




(1) Number of plot shown on land plans	(2) Purpose for which rights may be acquired
	<ul style="list-style-type: none"> (i) erect and remove temporary fencing, gates, walls, barriers or other means of enclosure; and (j) lay out temporary paths and bridleways for public use as temporary diversions for public rights of way which are interfered with during any period in which construction, maintenance, repair or renewal decommissioning is being carried out. <p>2. Mitigation works rights</p> <p>Rights for the purposes of the construction, installation, operation, maintenance and decommissioning of the authorised project to—</p> <ul style="list-style-type: none"> (k) install, execute, implement, retain, repair, improve, renew, remove, relocate and plant trees, woodland, shrubs, hedgerows, seeding and other ecological measures together with the right to maintain, inspect and replant such trees, shrubs and landscaping; (l) install, execute, implement, retain, repair, improve, renew, relocate, maintain and carry out mitigation, maintenance, remediation works for environmental or ecological mitigation or enhancement works, including temporary works and the installation of temporary barriers for the protection of fauna (m) erect maintain, repair, improve and remove permanent fencing, gates, barriers or other means of enclosure; and




(1) Number of plot shown on land plans	(2) Purpose for which rights may be acquired
	<p>(n) carry out such works (together with associated fencing) required by a planning permission and/or consent now or to be granted over the Land in accordance with any necessary licences relating to protected species and/or wildlife</p> <p>3. Restrictive covenants</p> <p>A restrictive covenant over the Land for the benefit of the remainder of the Order land to prevent any activity which would in the reasonable opinion of the undertaker result in the disturbance of ecological mitigation areas or areas of habitat creation including any ploughing or grazing, during the period within which the undertaker is bound by any consent to maintain that ecological mitigation areas or areas of habitat creation, without the prior written consent of the undertaker.</p>
National Grid substation works area rights	
20-004	<p>Rights for the purposes of the construction, installation, operation, maintenance and decommissioning of the authorised project to—</p> <p>(a) lay down, install, retain, adjust, alter, construct, operate, erect, use, maintain, repair, renew, upgrade, inspect, remove and replace the electricity cables (including the removal of materials including spoil) in, under, over and/or on the Land, allow the installation and use of</p>




(1) Number of plot shown on land plans	(2) Purpose for which rights may be acquired
	<p>electricity cables in the additional ducts, together with such telemetry and fibre-optic lines, ducting, jointing bays and other apparatus, protection measures, cable marker posts, chambers and manholes, manhole covers and other equipment which is ancillary to the purposes of transmitting electricity along such electricity cables (all collectively referred to as the “cables”) and in doing so, to use or resort to trenchless installation techniques including (but not limited to) directional drilling beneath sea defences, watercourses, roads and railways;</p> <p>(b) lay down, install, retain, adjust, alter, construct, operate, erect, use, maintain, repair, renew, upgrade, inspect, remove and replace the additional ducts for electricity cables (including the removal of materials including spoil) in, under, over and/or on the Land, allow the installation and use of electricity cables in the additional ducts, together with such telemetry and fibre-optic lines, ducting, jointing bays and other apparatus, protection measures, cable marker posts, chambers and manholes, manhole covers and other equipment which is ancillary to the purposes of transmitting electricity along such electricity cables (all collectively referred to as the “cables”) and in doing so to use or resort to trenchless installation techniques including (but not limited to) directional drilling beneath sea defences, watercourses, roads and railways;</p>




(1) Number of plot shown on land plans	(2) Purpose for which rights may be acquired
	<ul style="list-style-type: none"> (c) enter, be on, and break open and break up the surface of the Land and remain with or without plant, vehicles, machinery, apparatus and equipment which is ancillary to the purposes of transmitting electricity along the cables; (d) benefit from continuous vertical and lateral support for the authorised project; (e) pass and re-pass with or without vehicles, plant, machinery, apparatus, equipment and materials for the purposes of laying down, installing, adjusting, altering, constructing, using, maintaining, repairing, renewing, inspecting the authorised project and for removing and replacing the ducting, electrical infrastructure and cables; (f) use, maintain, renew improve and alter existing accesses, roads, streets, tracks or ways over the Land, providing that such use is not exclusive and exercise of this right must not prevent or unreasonably inhibit use by other parties; (g) construct, lay down, use and remove temporary access roads including any necessary hard standing and other surface materials including (but not limited to) matting, aggregate, trackway, stone, tarmacadam, terram, temporary bridging, culverting or diversion of water courses and drains during any period during which construction, maintenance, repair, renewal or decommissioning is being carried out;



(1) Number of plot shown on land plans	(2) Purpose for which rights may be acquired
	<ul style="list-style-type: none"> (h) place and use plant, machinery, structures and temporary structures within the Land, and to erect temporary signage and provide measures for the benefit of public and personnel safety; (i) alter, fell, lop, cut, coppice wood, uproot trees or hedges or shrubs which now or hereafter may be present on the Land for the purpose of enabling the right to pass and re-pass to adjoining land; and (j) take and use, remove and discharge water from the Land and to install, retain, use, maintain, inspect, alter, remove, refurbish, reconstruct, replace, protect and improve sewers, drains, pipes, ducts, mains, conduits, flues and to drain into and manage waterflows in any drains, watercourses and culverts, to lay down, install, adjust, alter, construct, create, use, maintain, repair, renew, upgrade, inspect, remove and replace a drainage scheme on the Land; and (k) install, alter, re-lay, maintain, protect, adjust or remove pipes, cables or conduits or apparatus including but not limited to electricity poles, electricity pylons, electricity masts, overhead electricity lines, telecommunications cables and any ancillary equipment and apparatus public and private drains, watercourses, sewers, ponds or culverts, service media (including the pipes, cables or conduits or apparatus of statutory undertakers).



(1) Number of plot shown on land plans	(2) Purpose for which rights may be acquired
	<p>A restrictive covenant over the Land for the benefit of the remainder of the Order land—</p> <ul style="list-style-type: none"> (l) prevent anything to be done in or upon the Land or any part thereof for the purpose of the erection of any buildings or construction, erection or works of any kind (including the foundations or footings thereto) without the prior written consent of the undertaker; (m) prevent the planting or growing within the Land of any trees, shrubs or underwood without the consent in writing of the undertaker (such consent not to be unreasonably withheld or delayed provided that the proposed trees, shrubs or underwood would not cause damage to the relevant part of the authorised project nor make it materially more difficult or expensive to access the relevant part of the authorised project); (n) prevent anything being done which may interfere with free flow and passage of electricity or telecommunications through the cables or support for the authorised project; and (o) to prevent carrying out operations or actions (including but not limited to blasting and piling) which may obstruct, interrupt, or interfere with the exercise of the rights or damage the authorised project.



1.3 Structure of this book of reference

10. This Book of Reference is comprised of five Parts, in accordance with Regulation 7(1) of the Regulations, as follows:
- Part 1 contains the names and addresses of those who own, lease, occupy or have another interest in the land that will be affected by the authorised development and the rights contained in the draft DCO. A person is within Category 1 if the Applicants after making diligent inquiry, know that they are an owner, lessee, tenant, or occupier of the land. A person is within Category 2 if they are interested in the land or have the power to sell and convey or release the land. Parties recorded in Part 3 of this Book of Reference have also been included in Part 1;
 - Part 2 lists persons who may be entitled to make a relevant claim, also called category 3 persons. A person is within Category 3 if the Applicants believes that, if the Order were to be made and fully implemented, they would or might be entitled to make a relevant claim as defined in section 57(6) of the 2008 Act. A relevant claim is a claim under section 10 of the Compulsory Acquisition Act 1965, a claim under part 1 of the Land Compensation Act 1973, or a claim under section 152(3) of the 2008 Act. This part therefore contains the names and addresses of those who have an interest in the Order land and may be entitled to claim compensation for loss resulting from the implementation of the Order and use of the Projects. This part also contains the names and addresses of those without an interest in the draft DCO land, who may be entitled to claim compensation for loss resulting from the implementation of the Order and use of the authorised development;
 - Part 3 contains the names and addresses of those entitled to enjoy easements or other private rights which it is proposed may be extinguished, suspended or interfered with in connection with the authorised development, pursuant to the Order;
 - Part 4 identifies plots in which there is a Crown interest that will be affected by the authorised development and the rights contained in the Order; and
 - Part 5 identifies plots which constitute "special category land" for the purposes of section 132 of the 2008 Act that will be affected by the authorised development and the rights contained in the draft DCO. This is land –
 - the acquisition of which is subject to special parliamentary procedure;
 - which is special category land
 - which is replacement land

The Applicants believes that if the Order land listed within Part 5, when burdened with the Order right, will be no less advantageous than it was before to the following persons-

- the persons in whom it is vested,
- other persons, if any, entitled to rights of common or other rights, and
- the public.


The Applicants are therefore of the opinion that while it has identified open space within the Order Land, there is no requirement for the provision of replacement or exchange land.

1.4 Book of reference notes

11. Part 1 of this Book of Reference provides the area in square metres of all land included in the DCO. Areas have not been repeated in Parts 2 to 5 of this Book of Reference.
12. The term 'approximately' is used before all plot area measurements as these measurements are given in square metres and each measurement is rounded up to the nearest whole square metre.
13. The tracked version of the clean Book of Reference highlights the updates to land interest information since the previous submission of the Book of reference (APP-031):
 - a. Those entries struck through and highlighted in **red** have been removed
 - b. Those entries highlighted in **green** have been added; and
 - c. Those entries highlighted in **orange** have been updated, name, address or qualifier.


1.5 Schedule of Changes to Plot Interests

Plot Number	Date of Change	Contact Name	Nature of Interest	Change Made	Reasons for Change	Revision
N/A	11/02/2024	Pamela Lonsdale	Category 3	Interest added	New interests identified following due diligence against the Requirement 21 properties.	05
N/A	11/02/2024	Robert Lonsdale	Category 3	Interest added	New interests identified following due diligence against the Requirement 21 properties.	05



1.6 Schedule of Changes to Plots

Plot Number	Date of Change	Change Made	Reasons for Change	Revision



Dogger Bank South Offshore Wind Farm Development Consent Order BOOK OF REFERENCE - PART 1 Land which is proposed to be subject to: (i) powers of compulsory acquisition, (ii) right to use the land, and/or (iii) rights to carry out protective works (Regulation 7(1)(a)) County of East Riding of Yorkshire						
Number on Land Plans	Extent of acquisition or use	Description of land	Category 1 Qualifying persons under Regulation 7(1)(a) of the Infrastructure Planning (Applications: Prescribed Forms and Procedures) Regulations 2009			Category 2 Qualifying persons under Regulation 7(1)(a) of the Infrastructure Planning (Applications: Prescribed Forms and Procedures) Regulations 2009
			Owners or Reputed Owners	Lessees or Tenants or Reputed Lessees or Tenants	Occupiers or Reputed Occupiers	
01-001	Temporary Possession	2797 square metres of public road and verges (North Turnpike)	East Riding Of Yorkshire Council County Hall Cross Street BEVERLEY East Riding of Yorkshire HU17 9BA (as highway authority) Robert Andrew Watson Corner Farm Eastgate Ulrome DRIFFIELD East Riding of Yorkshire YO25 8TS (in respect of subsoil beneath public highway) The Executor of the Estate of the Late Jean Catherine Frank East Farm Ulrome DRIFFIELD East Riding of Yorkshire YO25 8TT (in respect of subsoil beneath public highway) Unknown	NONE	East Riding Of Yorkshire Council County Hall Cross Street BEVERLEY East Riding of Yorkshire HU17 9BA (as highway authority)	Northern Powergrid (Yorkshire) PLC Lloyds Court 78 Grey Street Newcastle Upon Tyne NE1 6AF (in respect of overhead electricity apparatus) Unknown

Dogger Bank South Offshore Wind Farm Development Consent Order						
BOOK OF REFERENCE - PART 1						
Land which is proposed to be subject to: (i) powers of compulsory acquisition, (ii) right to use the land, and/or (iii) rights to carry out protective works (Regulation 7(1)(a))						
County of East Riding of Yorkshire						
Number on Land Plans	Extent of acquisition or use	Description of land	Category 1 Qualifying persons under Regulation 7(1)(a) of the Infrastructure Planning (Applications: Prescribed Forms and Procedures) Regulations 2009			Category 2 Qualifying persons under Regulation 7(1)(a) of the Infrastructure Planning (Applications: Prescribed Forms and Procedures) Regulations 2009
			Owners or Reputed Owners	Lessees or Tenants or Reputed Lessees or Tenants	Occupiers or Reputed Occupiers	
01-001 cont'd			Wilfred Michael Houghton East Farm Ulrome DRIFFIELD East Riding of Yorkshire YO25 8TT (in respect of subsoil beneath public highway)			
01-002	Temporary Possession	1333 square metres of public road and verges (North Turnpike)	Unknown (in respect of mines and minerals) York Diocesan Board Of Finance Limited Diocese Of York Amy Johnson Way York YO30 4XT	NONE	East Riding Of Yorkshire Council County Hall Cross Street BEVERLEY East Riding of Yorkshire HU17 9BA (as highway authority)	Doggerbank Offshore Wind Farm Project 1 Projco Limited No.1 Forbury Place 43 Forbury Road Reading RG1 3JH (as Beneficiary in respect of an Option Agreement dated 16 April 2019) Doggerbank Offshore Wind Farm Project 2 Projco Limited No.1 Forbury Place 43 Forbury Road Reading RG1 3JH (as Beneficiary in respect of an Option Agreement dated 16 April 2019)

Dogger Bank South Offshore Wind Farm Development Consent Order						
BOOK OF REFERENCE - PART 1						
Land which is proposed to be subject to: (i) powers of compulsory acquisition, (ii) right to use the land, and/or (iii) rights to carry out protective works (Regulation 7(1)(a))						
County of East Riding of Yorkshire						
Number on Land Plans	Extent of acquisition or use	Description of land	Category 1 Qualifying persons under Regulation 7(1)(a) of the Infrastructure Planning (Applications: Prescribed Forms and Procedures) Regulations 2009			Category 2 Qualifying persons under Regulation 7(1)(a) of the Infrastructure Planning (Applications: Prescribed Forms and Procedures) Regulations 2009
			Owners or Reputed Owners	Lessees or Tenants or Reputed Lessees or Tenants	Occupiers or Reputed Occupiers	
01-003	Temporary Possession	28 square metres of access track (east of North Turnpike)	Unknown (in respect of mines and minerals) York Diocesan Board Of Finance Limited Diocese Of York Amy Johnson Way York YO30 4XT	NONE	East Riding Of Yorkshire Council County Hall Cross Street BEVERLEY East Riding of Yorkshire HU17 9BA (in respect of public footpath (Ulrome FP6)) York Diocesan Board Of Finance Limited Diocese Of York Amy Johnson Way York YO30 4XT	Doggerbank Offshore Wind Farm Project 1 Projco Limited No.1 Forbury Place 43 Forbury Road Reading RG1 3JH (as Beneficiary in respect of an Option Agreement dated 16 April 2019) Doggerbank Offshore Wind Farm Project 2 Projco Limited No.1 Forbury Place 43 Forbury Road Reading RG1 3JH (as Beneficiary in respect of an Option Agreement dated 16 April 2019)
01-004	Temporary Possession	2586 square metres of agricultural land and access track (east of North Turnpike)	The Executor of the Estate of the Late Jean Catherine Frank East Farm Ulrome DRIFFIELD East Riding of Yorkshire YO25 8TT	NONE	East Riding Of Yorkshire Council County Hall Cross Street BEVERLEY East Riding of Yorkshire HU17 9BA (in respect of public footpath (Ulrome FP6))	Doggerbank Offshore Wind Farm Project 1 Projco Limited No.1 Forbury Place 43 Forbury Road Reading RG1 3JH (as Beneficiary in respect of an Option Agreement dated 29 April 2019)

Dogger Bank South Offshore Wind Farm Development Consent Order						
BOOK OF REFERENCE - PART 1						
Land which is proposed to be subject to: (i) powers of compulsory acquisition, (ii) right to use the land, and/or (iii) rights to carry out protective works (Regulation 7(1)(a))						
County of East Riding of Yorkshire						
Number on Land Plans	Extent of acquisition or use	Description of land	Category 1 Qualifying persons under Regulation 7(1)(a) of the Infrastructure Planning (Applications: Prescribed Forms and Procedures) Regulations 2009			Category 2 Qualifying persons under Regulation 7(1)(a) of the Infrastructure Planning (Applications: Prescribed Forms and Procedures) Regulations 2009
			Owners or Reputed Owners	Lessees or Tenants or Reputed Lessees or Tenants	Occupiers or Reputed Occupiers	
01-004 cont'd			Wilfred Michael Houghton East Farm Ulrome DRIFFIELD East Riding of Yorkshire YO25 8TT		The Executor of the Estate of the Late Jean Catherine Frank East Farm Ulrome DRIFFIELD East Riding of Yorkshire YO25 8TT Wilfred Michael Houghton East Farm Ulrome DRIFFIELD East Riding of Yorkshire YO25 8TT	Doggerbank Offshore Wind Farm Project 2 Projco Limited No.1 Forbury Place 43 Forbury Road Reading RG1 3JH (as Beneficiary in respect of an Option Agreement dated 29 April 2019) Unknown (in respect of rights, covenants and restrictions as contained in a Transfer dated 3 February 1977)
01-005	Temporary Possession	1037 square metres of agricultural land and access track (east of North Turnpike)	The Executor of the Estate of the Late Jean Catherine Frank East Farm Ulrome DRIFFIELD East Riding of Yorkshire YO25 8TT Wilfred Michael Houghton East Farm Ulrome DRIFFIELD East Riding of Yorkshire YO25 8TT	NONE	The Executor of the Estate of the Late Jean Catherine Frank East Farm Ulrome DRIFFIELD East Riding of Yorkshire YO25 8TT Wilfred Michael Houghton East Farm Ulrome DRIFFIELD East Riding of Yorkshire YO25 8TT	Doggerbank Offshore Wind Farm Project 1 Projco Limited No.1 Forbury Place 43 Forbury Road Reading RG1 3JH (in respect to an Option Agreement dated 29 April 2019) Doggerbank Offshore Wind Farm Project 2 Projco Limited No.1 Forbury Place 43 Forbury Road Reading RG1 3JH (in respect to an Option Agreement dated 29 April 2019)

Dogger Bank South Offshore Wind Farm Development Consent Order BOOK OF REFERENCE - PART 1 Land which is proposed to be subject to: (i) powers of compulsory acquisition, (ii) right to use the land, and/or (iii) rights to carry out protective works (Regulation 7(1)(a)) County of East Riding of Yorkshire						
Number on Land Plans	Extent of acquisition or use	Description of land	Category 1 Qualifying persons under Regulation 7(1)(a) of the Infrastructure Planning (Applications: Prescribed Forms and Procedures) Regulations 2009			Category 2 Qualifying persons under Regulation 7(1)(a) of the Infrastructure Planning (Applications: Prescribed Forms and Procedures) Regulations 2009
			Owners or Reputed Owners	Lessees or Tenants or Reputed Lessees or Tenants	Occupiers or Reputed Occupiers	
01-006	Temporary Possession	3107 square metres of agricultural land and access track (east of North Turnpike)	The Executor of the Estate of the Late Jean Catherine Frank East Farm Ulrome DRIFFIELD East Riding of Yorkshire YO25 8TT Wilfred Michael Houghton East Farm Ulrome DRIFFIELD East Riding of Yorkshire YO25 8TT	NONE	The Executor of the Estate of the Late Jean Catherine Frank East Farm Ulrome DRIFFIELD East Riding of Yorkshire YO25 8TT Wilfred Michael Houghton East Farm Ulrome DRIFFIELD East Riding of Yorkshire YO25 8TT	Doggerbank Offshore Wind Farm Project 1 Projco Limited No.1 Forbury Place 43 Forbury Road Reading RG1 3JH (in respect of rights contained in a Deed of Grant dated 29 April 2019) Doggerbank Offshore Wind Farm Project 2 Projco Limited No.1 Forbury Place 43 Forbury Road Reading RG1 3JH (in respect of rights contained in a Deed of Grant dated 29 April 2019) Unknown (in respect of rights of access to maintain and repair service media dated 3 February 1977)
01-007	Temporary Possession	1903 square metres of agricultural land and access track (east of North Turnpike)	The Executor of the Estate of the Late Jean Catherine Frank East Farm Ulrome DRIFFIELD East Riding of Yorkshire YO25 8TT	NONE	The Executor of the Estate of the Late Jean Catherine Frank East Farm Ulrome DRIFFIELD East Riding of Yorkshire YO25 8TT	Doggerbank Offshore Wind Farm Project 1 Projco Limited No.1 Forbury Place 43 Forbury Road Reading RG1 3JH (in respect of rights contained in a Deed of Grant dated 29 April 2019)

Dogger Bank South Offshore Wind Farm Development Consent Order						
BOOK OF REFERENCE - PART 1						
Land which is proposed to be subject to: (i) powers of compulsory acquisition, (ii) right to use the land, and/or (iii) rights to carry out protective works (Regulation 7(1)(a))						
County of East Riding of Yorkshire						
Number on Land Plans	Extent of acquisition or use	Description of land	Category 1 Qualifying persons under Regulation 7(1)(a) of the Infrastructure Planning (Applications: Prescribed Forms and Procedures) Regulations 2009			Category 2 Qualifying persons under Regulation 7(1)(a) of the Infrastructure Planning (Applications: Prescribed Forms and Procedures) Regulations 2009
			Owners or Reputed Owners	Lessees or Tenants or Reputed Lessees or Tenants	Occupiers or Reputed Occupiers	
01-007 cont'd			Wilfred Michael Houghton East Farm Ulrome DRIFFIELD East Riding of Yorkshire YO25 8TT		Wilfred Michael Houghton East Farm Ulrome DRIFFIELD East Riding of Yorkshire YO25 8TT	Doggerbank Offshore Wind Farm Project 2 Projco Limited No.1 Forbury Place 43 Forbury Road Reading RG1 3JH (in respect of rights contained in a Deed of Grant dated 29 April 2019) Unknown (in respect of rights of access to maintain and repair service media dated 3 February 1977)
01-008	Temporary Possession	20 square metres of shore landward of the Mean High Water at Ulrome (east of North Turnpike)	Glendon Estates Gresham House 5-7 St. Pauls Street LEEDS West Yorkshire LS1 2JG	Clifford Noel Warkup Marcliff Beverley Road Beeford DRIFFIELD East Riding of Yorkshire YO25 8AD Graham Clifford Warkup Marcliff Beverley Road Beeford DRIFFIELD East Riding of Yorkshire YO25 8AD	Clifford Noel Warkup Marcliff Beverley Road Beeford DRIFFIELD East Riding of Yorkshire YO25 8AD Graham Clifford Warkup Marcliff Beverley Road Beeford DRIFFIELD East Riding of Yorkshire YO25 8AD	Doggerbank Offshore Wind Farm Project 1 Projco Limited No.1 Forbury Place 43 Forbury Road Reading RG1 3JH (in respect of rights contained in a Deed of Grant dated 28 May 2019)

Dogger Bank South Offshore Wind Farm Development Consent Order						
BOOK OF REFERENCE - PART 1						
Land which is proposed to be subject to: (i) powers of compulsory acquisition, (ii) right to use the land, and/or (iii) rights to carry out protective works (Regulation 7(1)(a))						
County of East Riding of Yorkshire						
Number on Land Plans	Extent of acquisition or use	Description of land	Category 1 Qualifying persons under Regulation 7(1)(a) of the Infrastructure Planning (Applications: Prescribed Forms and Procedures) Regulations 2009			Category 2 Qualifying persons under Regulation 7(1)(a) of the Infrastructure Planning (Applications: Prescribed Forms and Procedures) Regulations 2009
			Owners or Reputed Owners	Lessees or Tenants or Reputed Lessees or Tenants	Occupiers or Reputed Occupiers	
01-008 cont'd				Martin Geoffrey Warkup Marcliff Beverley Road Beeford DRIFFIELD East Riding of Yorkshire YO25 8AD Neil Anthony Warkup Marcliff Beverley Road Beeford DRIFFIELD East Riding of Yorkshire YO25 8AD	Martin Geoffrey Warkup Marcliff Beverley Road Beeford DRIFFIELD East Riding of Yorkshire YO25 8AD Neil Anthony Warkup Marcliff Beverley Road Beeford DRIFFIELD East Riding of Yorkshire YO25 8AD	
01-009	Temporary Possession	92 square metres of shore landward of the Mean High Water at Ulrome (east of North Turnpike)	Glendon Estates Gresham House 5-7 St. Pauls Street LEEDS West Yorkshire LS1 2JG	NONE	Glendon Estates Gresham House 5-7 St. Pauls Street LEEDS West Yorkshire LS1 2JG	Clifford Noel Warkup Marcliff Beverley Road Beeford DRIFFIELD East Riding of Yorkshire YO25 8AD (in respect of rights contained in a Lease dated 5 August 2005) Doggerbank Offshore Wind Farm Project 1 Projco Limited No.1 Forbury Place 43 Forbury Road Reading RG1 3JH (in respect of rights contained in a Deed of Grant dated 28 May 2019)

Dogger Bank South Offshore Wind Farm Development Consent Order						
BOOK OF REFERENCE - PART 1						
Land which is proposed to be subject to: (i) powers of compulsory acquisition, (ii) right to use the land, and/or (iii) rights to carry out protective works (Regulation 7(1)(a))						
County of East Riding of Yorkshire						
Number on Land Plans	Extent of acquisition or use	Description of land	Category 1 Qualifying persons under Regulation 7(1)(a) of the Infrastructure Planning (Applications: Prescribed Forms and Procedures) Regulations 2009			Category 2 Qualifying persons under Regulation 7(1)(a) of the Infrastructure Planning (Applications: Prescribed Forms and Procedures) Regulations 2009
			Owners or Reputed Owners	Lessees or Tenants or Reputed Lessees or Tenants	Occupiers or Reputed Occupiers	
01-009 cont'd						Graham Clifford Warkup Marcliff Beverley Road Beeford DRIFFIELD East Riding of Yorkshire YO25 8AD (in respect of rights contained in a Lease dated 5 August 2005) Martin Geoffrey Warkup Marcliff Beverley Road Beeford DRIFFIELD East Riding of Yorkshire YO25 8AD (in respect of rights contained in a Lease dated 5 August 2005) Neil Anthony Warkup Marcliff Beverley Road Beeford DRIFFIELD East Riding of Yorkshire YO25 8AD (in respect of rights contained in a Lease dated 5 August 2005) Unknown (in respect of rights of access)

Dogger Bank South Offshore Wind Farm Development Consent Order						
BOOK OF REFERENCE - PART 1						
Land which is proposed to be subject to: (i) powers of compulsory acquisition, (ii) right to use the land, and/or (iii) rights to carry out protective works (Regulation 7(1)(a))						
County of East Riding of Yorkshire						
Number on Land Plans	Extent of acquisition or use	Description of land	Category 1 Qualifying persons under Regulation 7(1)(a) of the Infrastructure Planning (Applications: Prescribed Forms and Procedures) Regulations 2009			Category 2 Qualifying persons under Regulation 7(1)(a) of the Infrastructure Planning (Applications: Prescribed Forms and Procedures) Regulations 2009
			Owners or Reputed Owners	Lessees or Tenants or Reputed Lessees or Tenants	Occupiers or Reputed Occupiers	
01-010	Temporary Possession	30 square metres of foreshore seaward of the Mean High Water lying to the east of Ulrome (excluding all interests of the Crown)	<p>The Executor of the Estate of the Late Jean Catherine Frank East Farm Ulrome DRIFFIELD East Riding of Yorkshire YO25 8TT</p> <p>The King's Most Excellent Majesty In Right Of His Crown 1 St. James's Market LONDON SW1Y 4AH</p> <p>Wilfred Michael Houghton East Farm Ulrome DRIFFIELD East Riding of Yorkshire YO25 8TT</p>	NONE	<p>The Executor of the Estate of the Late Jean Catherine Frank East Farm Ulrome DRIFFIELD East Riding of Yorkshire YO25 8TT</p> <p>The King's Most Excellent Majesty In Right Of His Crown 1 St. James's Market LONDON SW1Y 4AH</p> <p>Wilfred Michael Houghton East Farm Ulrome DRIFFIELD East Riding of Yorkshire YO25 8TT</p>	<p>Doggerbank Offshore Wind Farm Project 1 Projco Limited No.1 Forbury Place 43 Forbury Road Reading RG1 3JH (in respect of rights contained in a Deed of Grant dated 29 April 2019)</p> <p>Doggerbank Offshore Wind Farm Project 2 Projco Limited No.1 Forbury Place 43 Forbury Road Reading RG1 3JH (in respect of rights contained in a Deed of Grant dated 29 April 2019)</p> <p>Unknown (in respect of rights of access)</p>
01-011	Temporary Possession	356 square metres of foreshore seaward of the Mean High Water lying to the north east of Ulrome (excluding all interests of the Crown)	<p>Glendon Estates Gresham House 5-7 St. Pauls Street LEEDS West Yorkshire LS1 2JG</p>	NONE	<p>Glendon Estates Gresham House 5-7 St. Pauls Street LEEDS West Yorkshire LS1 2JG</p>	<p>Clifford Noel Warkup Marcliff Beverly Road Beeford DRIFFIELD East Riding of Yorkshire YO25 8AD (in respect of rights contained in a Lease dated 5 August 2005)</p>

Dogger Bank South Offshore Wind Farm Development Consent Order						
BOOK OF REFERENCE - PART 1						
Land which is proposed to be subject to: (i) powers of compulsory acquisition, (ii) right to use the land, and/or (iii) rights to carry out protective works (Regulation 7(1)(a))						
County of East Riding of Yorkshire						
Number on Land Plans	Extent of acquisition or use	Description of land	Category 1 Qualifying persons under Regulation 7(1)(a) of the Infrastructure Planning (Applications: Prescribed Forms and Procedures) Regulations 2009			Category 2 Qualifying persons under Regulation 7(1)(a) of the Infrastructure Planning (Applications: Prescribed Forms and Procedures) Regulations 2009
			Owners or Reputed Owners	Lessees or Tenants or Reputed Lessees or Tenants	Occupiers or Reputed Occupiers	
01-011 cont'd			The King's Most Excellent Majesty In Right Of His Crown 1 St. James's Market LONDON SW1Y 4AH		The King's Most Excellent Majesty In Right Of His Crown 1 St. James's Market LONDON SW1Y 4AH	Doggerbank Offshore Wind Farm Project 1 Projco Limited No.1 Forbury Place 43 Forbury Road Reading RG1 3JH (in respect of rights contained in a Deed of Grant dated 28 May 2019) Graham Clifford Warkup Marcliff Beverley Road Beeford DRIFFIELD East Riding of Yorkshire YO25 8AD (in respect of rights contained in a Lease dated 5 August 2005) Martin Geoffrey Warkup Marcliff Beverley Road Beeford DRIFFIELD East Riding of Yorkshire YO25 8AD (in respect of rights contained in a Lease dated 5 August 2005)

Dogger Bank South Offshore Wind Farm Development Consent Order						
BOOK OF REFERENCE - PART 1						
Land which is proposed to be subject to: (i) powers of compulsory acquisition, (ii) right to use the land, and/or (iii) rights to carry out protective works (Regulation 7(1)(a))						
County of East Riding of Yorkshire						
Number on Land Plans	Extent of acquisition or use	Description of land	Category 1 Qualifying persons under Regulation 7(1)(a) of the Infrastructure Planning (Applications: Prescribed Forms and Procedures) Regulations 2009			Category 2 Qualifying persons under Regulation 7(1)(a) of the Infrastructure Planning (Applications: Prescribed Forms and Procedures) Regulations 2009
			Owners or Reputed Owners	Lessees or Tenants or Reputed Lessees or Tenants	Occupiers or Reputed Occupiers	
01-011 cont'd						Neil Anthony Warkup Marcliff Beverley Road Beeford DRIFFIELD East Riding of Yorkshire YO25 8AD (in respect of rights contained in a Lease dated 5 August 2005) Unknown (in respect of rights of access)
01-012	Temporary Possession	8013 square metres of foreshore seaward of the Mean High Water lying to the east of Ulrome (excluding all interests of the Crown)	The King's Most Excellent Majesty In Right Of His Crown 1 St. James's Market LONDON SW1Y 4AH	East Riding Of Yorkshire Council County Hall Cross Street BEVERLEY East Riding of Yorkshire HU17 9BA	East Riding Of Yorkshire Council County Hall Cross Street BEVERLEY East Riding of Yorkshire HU17 9BA	NONE
01-013	Temporary Possession	1772 square metres of foreshore seaward of the Mean High Water lying to the east of Ulrome (excluding all interests of the Crown)	The King's Most Excellent Majesty In Right Of His Crown 1 St. James's Market LONDON SW1Y 4AH	East Riding Of Yorkshire Council County Hall Cross Street BEVERLEY East Riding of Yorkshire HU17 9BA	East Riding Of Yorkshire Council County Hall Cross Street BEVERLEY East Riding of Yorkshire HU17 9BA	Edward Anthony Bromet The Estate Office South East Wing Burton Constable Hall HULL HU11 4LN (as a trustee of the John Raleigh Chichester-Constable Will Trust) (in respect of mines and minerals)

Dogger Bank South Offshore Wind Farm Development Consent Order						
BOOK OF REFERENCE - PART 1						
Land which is proposed to be subject to: (i) powers of compulsory acquisition, (ii) right to use the land, and/or (iii) rights to carry out protective works (Regulation 7(1)(a))						
County of East Riding of Yorkshire						
Number on Land Plans	Extent of acquisition or use	Description of land	Category 1 Qualifying persons under Regulation 7(1)(a) of the Infrastructure Planning (Applications: Prescribed Forms and Procedures) Regulations 2009			Category 2 Qualifying persons under Regulation 7(1)(a) of the Infrastructure Planning (Applications: Prescribed Forms and Procedures) Regulations 2009
			Owners or Reputed Owners	Lessees or Tenants or Reputed Lessees or Tenants	Occupiers or Reputed Occupiers	
01-013 cont'd						James Andrew John Straker The Estate Office South East Wing Burton Constable Hall HULL HU11 4LN (as a trustee of the John Raleigh Chichester-Constable Will Trust) (in respect of mines and minerals) Rodrica Consuelo Straker Burton Constable Hall Burton Constable HULL East Riding of Yorkshire HU11 4LN (as a trustee of the John Raleigh Chichester-Constable Will Trust) (in respect of mines and minerals)
01-014	Temporary Possession	1144 square metres of foreshore seaward of the Mean High Water lying to the east of Ulrome (excluding all interests of the Crown)	The King's Most Excellent Majesty In Right Of His Crown 1 St. James's Market LONDON SW1Y 4AH	East Riding Of Yorkshire Council County Hall Cross Street BEVERLEY East Riding of Yorkshire HU17 9BA	East Riding Of Yorkshire Council County Hall Cross Street BEVERLEY East Riding of Yorkshire HU17 9BA	Edward Anthony Bromet The Estate Office South East Wing Burton Constable Hall HULL HU11 4LN (as a trustee of the John Raleigh Chichester-Constable Will Trust) (in respect of mines and minerals)

Dogger Bank South Offshore Wind Farm Development Consent Order						
BOOK OF REFERENCE - PART 1						
Land which is proposed to be subject to: (i) powers of compulsory acquisition, (ii) right to use the land, and/or (iii) rights to carry out protective works (Regulation 7(1)(a))						
County of East Riding of Yorkshire						
Number on Land Plans	Extent of acquisition or use	Description of land	Category 1 Qualifying persons under Regulation 7(1)(a) of the Infrastructure Planning (Applications: Prescribed Forms and Procedures) Regulations 2009			Category 2 Qualifying persons under Regulation 7(1)(a) of the Infrastructure Planning (Applications: Prescribed Forms and Procedures) Regulations 2009
			Owners or Reputed Owners	Lessees or Tenants or Reputed Lessees or Tenants	Occupiers or Reputed Occupiers	
01-014 cont'd						James Andrew John Straker The Estate Office South East Wing Burton Constable Hall HULL HU11 4LN (as a trustee of the John Raleigh Chichester-Constable Will Trust) (in respect of mines and minerals) Rodrica Consuelo Straker Burton Constable Hall Burton Constable HULL East Riding of Yorkshire HU11 4LN (as a trustee of the John Raleigh Chichester-Constable Will Trust) (in respect of mines and minerals)
01-015	Temporary Possession	2258 square metres of foreshore seaward of the Mean High Water lying to the east of Ulrome (excluding all interests of the Crown)	The King's Most Excellent Majesty In Right Of His Crown 1 St. James's Market LONDON SW1Y 4AH	East Riding Of Yorkshire Council County Hall Cross Street BEVERLEY East Riding of Yorkshire HU17 9BA	East Riding Of Yorkshire Council County Hall Cross Street BEVERLEY East Riding of Yorkshire HU17 9BA	Edward Anthony Bromet The Estate Office South East Wing Burton Constable Hall HULL HU11 4LN (as a trustee of the John Raleigh Chichester-Constable Will Trust) (in respect of mines and minerals)

Dogger Bank South Offshore Wind Farm Development Consent Order						
BOOK OF REFERENCE - PART 1						
Land which is proposed to be subject to: (i) powers of compulsory acquisition, (ii) right to use the land, and/or (iii) rights to carry out protective works (Regulation 7(1)(a))						
County of East Riding of Yorkshire						
Number on Land Plans	Extent of acquisition or use	Description of land	Category 1 Qualifying persons under Regulation 7(1)(a) of the Infrastructure Planning (Applications: Prescribed Forms and Procedures) Regulations 2009			Category 2 Qualifying persons under Regulation 7(1)(a) of the Infrastructure Planning (Applications: Prescribed Forms and Procedures) Regulations 2009
			Owners or Reputed Owners	Lessees or Tenants or Reputed Lessees or Tenants	Occupiers or Reputed Occupiers	
01-015 cont'd						James Andrew John Straker The Estate Office South East Wing Burton Constable Hall HULL HU11 4LN (as a trustee of the John Raleigh Chichester-Constable Will Trust) (in respect of mines and minerals) Rodrica Consuelo Straker Burton Constable Hall Burton Constable HULL East Riding of Yorkshire HU11 4LN (as a trustee of the John Raleigh Chichester-Constable Will Trust) (in respect of mines and minerals)
02-001	Acquisition of Rights	80265 square metres of foreshore and sea landward and seaward of the Mean Low Water lying to the east of Skipsea (excluding all interests of the Crown)	The King's Most Excellent Majesty In Right Of His Crown 1 St. James's Market LONDON SW1Y 4AH	East Riding Of Yorkshire Council County Hall Cross Street BEVERLEY East Riding of Yorkshire HU17 9BA	East Riding Of Yorkshire Council County Hall Cross Street BEVERLEY East Riding of Yorkshire HU17 9BA	Edward Anthony Bromet The Estate Office South East Wing Burton Constable Hall HULL HU11 4LN (as a trustee of the John Raleigh Chichester-Constable Will Trust) (in respect of mines and minerals)

Dogger Bank South Offshore Wind Farm Development Consent Order						
BOOK OF REFERENCE - PART 1						
Land which is proposed to be subject to: (i) powers of compulsory acquisition, (ii) right to use the land, and/or (iii) rights to carry out protective works (Regulation 7(1)(a))						
County of East Riding of Yorkshire						
Number on Land Plans	Extent of acquisition or use	Description of land	Category 1 Qualifying persons under Regulation 7(1)(a) of the Infrastructure Planning (Applications: Prescribed Forms and Procedures) Regulations 2009			Category 2 Qualifying persons under Regulation 7(1)(a) of the Infrastructure Planning (Applications: Prescribed Forms and Procedures) Regulations 2009
			Owners or Reputed Owners	Lessees or Tenants or Reputed Lessees or Tenants	Occupiers or Reputed Occupiers	
02-001 cont'd						James Andrew John Straker The Estate Office South East Wing Burton Constable Hall HULL HU11 4LN (as a trustee of the John Raleigh Chichester-Constable Will Trust) (in respect of mines and minerals) Rodrica Consuelo Straker Burton Constable Hall Burton Constable HULL East Riding of Yorkshire HU11 4LN (as a trustee of the John Raleigh Chichester-Constable Will Trust) (in respect of mines and minerals)
02-002	Acquisition of Rights	103 square metres of foreshore seaward of the Mean High Water lying to the east of Skipsea (excluding all interests of the Crown)	East Riding Of Yorkshire Council County Hall Cross Street BEVERLEY East Riding of Yorkshire HU17 9BA The King's Most Excellent Majesty In Right Of His Crown 1 St. James's Market LONDON SW1Y 4AH	NONE	East Riding Of Yorkshire Council County Hall Cross Street BEVERLEY East Riding of Yorkshire HU17 9BA The King's Most Excellent Majesty In Right Of His Crown 1 St. James's Market LONDON SW1Y 4AH	NONE

Dogger Bank South Offshore Wind Farm Development Consent Order						
BOOK OF REFERENCE - PART 1						
Land which is proposed to be subject to: (i) powers of compulsory acquisition, (ii) right to use the land, and/or (iii) rights to carry out protective works (Regulation 7(1)(a))						
County of East Riding of Yorkshire						
Number on Land Plans	Extent of acquisition or use	Description of land	Category 1 Qualifying persons under Regulation 7(1)(a) of the Infrastructure Planning (Applications: Prescribed Forms and Procedures) Regulations 2009			Category 2 Qualifying persons under Regulation 7(1)(a) of the Infrastructure Planning (Applications: Prescribed Forms and Procedures) Regulations 2009
			Owners or Reputed Owners	Lessees or Tenants or Reputed Lessees or Tenants	Occupiers or Reputed Occupiers	
02-003	Acquisition of Rights	30458 square metres of foreshore seaward of the Mean High Water lying to the east of Skipsea (excluding all interests of the Crown)	The King's Most Excellent Majesty In Right Of His Crown 1 St. James's Market LONDON SW1Y 4AH	East Riding Of Yorkshire Council County Hall Cross Street BEVERLEY East Riding of Yorkshire HU17 9BA	East Riding Of Yorkshire Council County Hall Cross Street BEVERLEY East Riding of Yorkshire HU17 9BA	Edward Anthony Bromet The Estate Office South East Wing Burton Constable Hall HULL HU11 4LN (as a trustee of the John Raleigh Chichester-Constable Will Trust) (in respect of mines and minerals) James Andrew John Straker The Estate Office South East Wing Burton Constable Hall HULL HU11 4LN (as a trustee of the John Raleigh Chichester-Constable Will Trust) (in respect of mines and minerals) Rodrica Consuelo Straker Burton Constable Hall Burton Constable HULL East Riding of Yorkshire HU11 4LN (as a trustee of the John Raleigh Chichester-Constable Will Trust) (in respect of mines and minerals)

Dogger Bank South Offshore Wind Farm Development Consent Order						
BOOK OF REFERENCE - PART 1						
Land which is proposed to be subject to: (i) powers of compulsory acquisition, (ii) right to use the land, and/or (iii) rights to carry out protective works (Regulation 7(1)(a))						
County of East Riding of Yorkshire						
Number on Land Plans	Extent of acquisition or use	Description of land	Category 1 Qualifying persons under Regulation 7(1)(a) of the Infrastructure Planning (Applications: Prescribed Forms and Procedures) Regulations 2009			Category 2 Qualifying persons under Regulation 7(1)(a) of the Infrastructure Planning (Applications: Prescribed Forms and Procedures) Regulations 2009
			Owners or Reputed Owners	Lessees or Tenants or Reputed Lessees or Tenants	Occupiers or Reputed Occupiers	
02-004	Acquisition of Rights	122 square metres of foreshore seaward of the Mean High Water lying to the east of Skipsea (excluding all interests of the Crown)	Michael Braddock 165 Sissons Road LEEDS West Yorkshire LS10 4LP The King's Most Excellent Majesty In Right Of His Crown 1 St. James's Market LONDON SW1Y 4AH	NONE	Michael Braddock 165 Sissons Road LEEDS West Yorkshire LS10 4LP The King's Most Excellent Majesty In Right Of His Crown 1 St. James's Market LONDON SW1Y 4AH	Edward Anthony Bromet The Estate Office South East Wing Burton Constable Hall HULL HU11 4LN (as a trustee of the John Raleigh Chichester-Constable Will Trust) (in respect of mines and minerals) James Andrew John Straker The Estate Office South East Wing Burton Constable Hall HULL HU11 4LN (as a trustee of the John Raleigh Chichester-Constable Will Trust) (in respect of mines and minerals) Rodrica Consuelo Straker Burton Constable Hall Burton Constable HULL East Riding of Yorkshire HU11 4LN (as a trustee of the John Raleigh Chichester-Constable Will Trust) (in respect of mines and minerals)
02-005	Acquisition of Rights	3948 square metres of shore landward of the Mean High Water lying to the east of Skipsea (excluding all interests of the Crown)	The King's Most Excellent Majesty In Right Of His Crown 1 St. James's Market LONDON SW1Y 4AH (as reputed owner)	NONE	The King's Most Excellent Majesty In Right Of His Crown 1 St. James's Market LONDON SW1Y 4AH	Unknown

Dogger Bank South Offshore Wind Farm Development Consent Order						
BOOK OF REFERENCE - PART 1						
Land which is proposed to be subject to: (i) powers of compulsory acquisition, (ii) right to use the land, and/or (iii) rights to carry out protective works (Regulation 7(1)(a))						
County of East Riding of Yorkshire						
Number on Land Plans	Extent of acquisition or use	Description of land	Category 1 Qualifying persons under Regulation 7(1)(a) of the Infrastructure Planning (Applications: Prescribed Forms and Procedures) Regulations 2009			Category 2 Qualifying persons under Regulation 7(1)(a) of the Infrastructure Planning (Applications: Prescribed Forms and Procedures) Regulations 2009
			Owners or Reputed Owners	Lessees or Tenants or Reputed Lessees or Tenants	Occupiers or Reputed Occupiers	
02-005 cont'd			Unknown		Unknown	
02-006	Acquisition of Rights	108 square metres of shore landward of the Mean High Water lying to the east of Skipsea (north of Hornsea Road)	East Riding Of Yorkshire Council County Hall Cross Street BEVERLEY East Riding of Yorkshire HU17 9BA	NONE	East Riding Of Yorkshire Council County Hall Cross Street BEVERLEY East Riding of Yorkshire HU17 9BA	NONE
02-007	Acquisition of Rights	343 square metres of foreshore seaward of the Mean High Water lying to the east of Skipsea (excluding all interests of the Crown)	The King's Most Excellent Majesty In Right Of His Crown 1 St. James's Market LONDON SW1Y 4AH	East Riding Of Yorkshire Council County Hall Cross Street BEVERLEY East Riding of Yorkshire HU17 9BA	East Riding Of Yorkshire Council County Hall Cross Street BEVERLEY East Riding of Yorkshire HU17 9BA	Edward Anthony Bromet The Estate Office South East Wing Burton Constable Hall HULL HU11 4LN (as a trustee of the John Raleigh Chichester-Constable Will Trust) (in respect of mines and minerals) James Andrew John Straker The Estate Office South East Wing Burton Constable Hall HULL HU11 4LN (as a trustee of the John Raleigh Chichester-Constable Will Trust) (in respect of mines and minerals)

Dogger Bank South Offshore Wind Farm Development Consent Order						
BOOK OF REFERENCE - PART 1						
Land which is proposed to be subject to: (i) powers of compulsory acquisition, (ii) right to use the land, and/or (iii) rights to carry out protective works (Regulation 7(1)(a))						
County of East Riding of Yorkshire						
Number on Land Plans	Extent of acquisition or use	Description of land	Category 1 Qualifying persons under Regulation 7(1)(a) of the Infrastructure Planning (Applications: Prescribed Forms and Procedures) Regulations 2009			Category 2 Qualifying persons under Regulation 7(1)(a) of the Infrastructure Planning (Applications: Prescribed Forms and Procedures) Regulations 2009
			Owners or Reputed Owners	Lessees or Tenants or Reputed Lessees or Tenants	Occupiers or Reputed Occupiers	
02-007 cont'd						Rodrica Consuelo Straker Burton Constable Hall Burton Constable HULL East Riding of Yorkshire HU11 4LN (as a trustee of the John Raleigh Chichester-Constable Will Trust) (in respect of mines and minerals)
02-008	Acquisition of Rights	67 square metres of foreshore seaward of the Mean High Water lying to the east of Skipsea (excluding all interests of the Crown)	Michael Braddock 165 Sissons Road LEEDS West Yorkshire LS10 4LP The King's Most Excellent Majesty In Right Of His Crown 1 St. James's Market LONDON SW1Y 4AH	NONE	Michael Braddock 165 Sissons Road LEEDS West Yorkshire LS10 4LP The King's Most Excellent Majesty In Right Of His Crown 1 St. James's Market LONDON SW1Y 4AH	Edward Anthony Bromet The Estate Office South East Wing Burton Constable Hall HULL HU11 4LN (as a trustee of the John Raleigh Chichester-Constable Will Trust) (in respect of mines and minerals) James Andrew John Straker The Estate Office South East Wing Burton Constable Hall HULL HU11 4LN (as a trustee of the John Raleigh Chichester-Constable Will Trust) (in respect of mines and minerals)

Dogger Bank South Offshore Wind Farm Development Consent Order						
BOOK OF REFERENCE - PART 1						
Land which is proposed to be subject to: (i) powers of compulsory acquisition, (ii) right to use the land, and/or (iii) rights to carry out protective works (Regulation 7(1)(a))						
County of East Riding of Yorkshire						
Number on Land Plans	Extent of acquisition or use	Description of land	Category 1 Qualifying persons under Regulation 7(1)(a) of the Infrastructure Planning (Applications: Prescribed Forms and Procedures) Regulations 2009			Category 2 Qualifying persons under Regulation 7(1)(a) of the Infrastructure Planning (Applications: Prescribed Forms and Procedures) Regulations 2009
			Owners or Reputed Owners	Lessees or Tenants or Reputed Lessees or Tenants	Occupiers or Reputed Occupiers	
02-008 cont'd						Rodrica Consuelo Straker Burton Constable Hall Burton Constable HULL East Riding of Yorkshire HU11 4LN (as a trustee of the John Raleigh Chichester-Constable Will Trust) (in respect of mines and minerals)
02-009	Acquisition of Rights	7 square metres of shore landward of the Mean High Water at Skipsea (north of Hornsea Road)	Michael Braddock 165 Sissons Road LEEDS West Yorkshire LS10 4LP	NONE	Michael Braddock 165 Sissons Road LEEDS West Yorkshire LS10 4LP	Edward Anthony Bromet The Estate Office South East Wing Burton Constable Hall HULL HU11 4LN (as a trustee of the John Raleigh Chichester-Constable Will Trust) (in respect of mines and minerals) James Andrew John Straker The Estate Office South East Wing Burton Constable Hall HULL HU11 4LN (as a trustee of the John Raleigh Chichester-Constable Will Trust) (in respect of mines and minerals)

Dogger Bank South Offshore Wind Farm Development Consent Order						
BOOK OF REFERENCE - PART 1						
Land which is proposed to be subject to: (i) powers of compulsory acquisition, (ii) right to use the land, and/or (iii) rights to carry out protective works (Regulation 7(1)(a))						
County of East Riding of Yorkshire						
Number on Land Plans	Extent of acquisition or use	Description of land	Category 1 Qualifying persons under Regulation 7(1)(a) of the Infrastructure Planning (Applications: Prescribed Forms and Procedures) Regulations 2009			Category 2 Qualifying persons under Regulation 7(1)(a) of the Infrastructure Planning (Applications: Prescribed Forms and Procedures) Regulations 2009
			Owners or Reputed Owners	Lessees or Tenants or Reputed Lessees or Tenants	Occupiers or Reputed Occupiers	
02-009 cont'd						Rodrica Consuelo Straker Burton Constable Hall Burton Constable HULL East Riding of Yorkshire HU11 4LN (as a trustee of the John Raleigh Chichester-Constable Will Trust) (in respect of mines and minerals)
02-010	Acquisition of Rights	1994 square metres of foreshore seaward of the Mean High Water lying to the east of Skipsea (excluding all interests of the Crown)	The King's Most Excellent Majesty in Right Of His Crown 1 St. James's Market LONDON SW1Y 4AH	East Riding Of Yorkshire Council County Hall Cross Street BEVERLEY East Riding of Yorkshire HU17 9BA	East Riding Of Yorkshire Council County Hall Cross Street BEVERLEY East Riding of Yorkshire HU17 9BA	Edward Anthony Bromet The Estate Office South East Wing Burton Constable Hall HULL HU11 4LN (as a trustee of the John Raleigh Chichester-Constable Will Trust) (in respect of mines and minerals) James Andrew John Straker The Estate Office South East Wing Burton Constable Hall HULL HU11 4LN (as a trustee of the John Raleigh Chichester-Constable Will Trust) (in respect of mines and minerals)

Dogger Bank South Offshore Wind Farm Development Consent Order						
BOOK OF REFERENCE - PART 1						
Land which is proposed to be subject to: (i) powers of compulsory acquisition, (ii) right to use the land, and/or (iii) rights to carry out protective works (Regulation 7(1)(a))						
County of East Riding of Yorkshire						
Number on Land Plans	Extent of acquisition or use	Description of land	Category 1 Qualifying persons under Regulation 7(1)(a) of the Infrastructure Planning (Applications: Prescribed Forms and Procedures) Regulations 2009			Category 2 Qualifying persons under Regulation 7(1)(a) of the Infrastructure Planning (Applications: Prescribed Forms and Procedures) Regulations 2009
			Owners or Reputed Owners	Lessees or Tenants or Reputed Lessees or Tenants	Occupiers or Reputed Occupiers	
02-010 cont'd						Rodrica Consuelo Straker Burton Constable Hall Burton Constable HULL East Riding of Yorkshire HU11 4LN (as a trustee of the John Raleigh Chichester-Constable Will Trust) (in respect of mines and minerals)
02-011	Acquisition of Rights	71 square metres of foreshore seaward of the Mean High Water lying to the east of Skipsea (excluding all interests of the Crown)	Karl Jonathan Warkup Carr Hill Farm Bewholme DRIFFIELD East Riding of Yorkshire YO25 8EE The King's Most Excellent Majesty In Right Of His Crown 1 St. James's Market LONDON SW1Y 4AH	NONE	Carr Hill Farm Limited Office F12 Beverley Enterprise Centre Beck View Road BEVERLEY East Riding of Yorkshire HU17 0JT The King's Most Excellent Majesty In Right Of His Crown 1 St. James's Market LONDON SW1Y 4AH	Edward Anthony Bromet The Estate Office South East Wing Burton Constable Hall HULL HU11 4LN (as a trustee of the John Raleigh Chichester-Constable Will Trust) (in respect of mines and minerals) James Andrew John Straker The Estate Office South East Wing Burton Constable Hall HULL HU11 4LN (as a trustee of the John Raleigh Chichester-Constable Will Trust) (in respect of mines and minerals)

Dogger Bank South Offshore Wind Farm Development Consent Order						
BOOK OF REFERENCE - PART 1						
Land which is proposed to be subject to: (i) powers of compulsory acquisition, (ii) right to use the land, and/or (iii) rights to carry out protective works (Regulation 7(1)(a))						
County of East Riding of Yorkshire						
Number on Land Plans	Extent of acquisition or use	Description of land	Category 1 Qualifying persons under Regulation 7(1)(a) of the Infrastructure Planning (Applications: Prescribed Forms and Procedures) Regulations 2009			Category 2 Qualifying persons under Regulation 7(1)(a) of the Infrastructure Planning (Applications: Prescribed Forms and Procedures) Regulations 2009
			Owners or Reputed Owners	Lessees or Tenants or Reputed Lessees or Tenants	Occupiers or Reputed Occupiers	
02-011 cont'd						Rodrica Consuelo Straker Burton Constable Hall Burton Constable HULL East Riding of Yorkshire HU11 4LN (as a trustee of the John Raleigh Chichester-Constable Will Trust) (in respect of mines and minerals)
02-012	Acquisition of Rights	157 square metres of foreshore seaward of the Mean High Water at Skipsea (north of Cliff Road, excluding all interests of the Crown)	Karl Jonathan Warkup Carr Hill Farm Bewholme DRIFFIELD East Riding of Yorkshire YO25 8EE The John Raleigh Chichester Constable Will Trust Burton Constable Foundation Burton Constable Hall Burton Constable HULL HU11 4LN (in respect of mines and minerals)	NONE	Carr Hill Farm Limited Office F12 Beverley Enterprise Centre Beck View Road BEVERLEY East Riding of Yorkshire HU17 0JT The King's Most Excellent Majesty In Right Of His Crown 1 St. James's Market LONDON SW1Y 4AH	Edward Anthony Bromet The Estate Office South East Wing Burton Constable Hall HULL HU11 4LN (as a trustee of the John Raleigh Chichester-Constable Will Trust) (in respect of mines and minerals) James Andrew John Straker The Estate Office South East Wing Burton Constable Hall HULL HU11 4LN (as a trustee of the John Raleigh Chichester-Constable Will Trust) (in respect of mines and minerals)

Dogger Bank South Offshore Wind Farm Development Consent Order						
BOOK OF REFERENCE - PART 1						
Land which is proposed to be subject to: (i) powers of compulsory acquisition, (ii) right to use the land, and/or (iii) rights to carry out protective works (Regulation 7(1)(a))						
County of East Riding of Yorkshire						
Number on Land Plans	Extent of acquisition or use	Description of land	Category 1 Qualifying persons under Regulation 7(1)(a) of the Infrastructure Planning (Applications: Prescribed Forms and Procedures) Regulations 2009			Category 2 Qualifying persons under Regulation 7(1)(a) of the Infrastructure Planning (Applications: Prescribed Forms and Procedures) Regulations 2009
			Owners or Reputed Owners	Lessees or Tenants or Reputed Lessees or Tenants	Occupiers or Reputed Occupiers	
02-012 cont'd			The King's Most Excellent Majesty In Right Of His Crown 1 St. James's Market LONDON SW1Y 4AH			Rodrica Consuelo Straker Burton Constable Hall Burton Constable HULL East Riding of Yorkshire HU11 4LN (as a trustee of the John Raleigh Chichester-Constable Will Trust) (in respect of mines and minerals)
02-013	Acquisition of Rights	599 square metres of shore landward of the Mean High Water lying to the east of Skipsea (north of Hornsea Road)	Church Commissioners For England Church House Great Smith Street LONDON SW1P 3AZ (in respect of mines and minerals) The King's Most Excellent Majesty In Right Of His Crown 1 St. James's Market LONDON SW1Y 4AH (as reputed owner) Unknown	NONE	The King's Most Excellent Majesty In Right Of His Crown 1 St. James's Market LONDON SW1Y 4AH Unknown	Unknown
02-014	Acquisition of Rights	8 square metres of shore landward of the Mean High Water lying to the east of Skipsea (north of Hornsea Road)	The King's Most Excellent Majesty In Right Of His Crown 1 St. James's Market LONDON SW1Y 4AH (as reputed owner) Unknown	NONE	The King's Most Excellent Majesty In Right Of His Crown 1 St. James's Market LONDON SW1Y 4AH Unknown	Unknown

Dogger Bank South Offshore Wind Farm Development Consent Order BOOK OF REFERENCE - PART 1 Land which is proposed to be subject to: (i) powers of compulsory acquisition, (ii) right to use the land, and/or (iii) rights to carry out protective works (Regulation 7(1)(a)) County of East Riding of Yorkshire						
Number on Land Plans	Extent of acquisition or use	Description of land	Category 1 Qualifying persons under Regulation 7(1)(a) of the Infrastructure Planning (Applications: Prescribed Forms and Procedures) Regulations 2009			Category 2 Qualifying persons under Regulation 7(1)(a) of the Infrastructure Planning (Applications: Prescribed Forms and Procedures) Regulations 2009
			Owners or Reputed Owners	Lessees or Tenants or Reputed Lessees or Tenants	Occupiers or Reputed Occupiers	
02-015	Acquisition of Rights	2144 square metres of shore landward of the Mean High Water lying to the east of Skipsea (north of Hornsea Road)	Karl Jonathan Warkup Carr Hill Farm Bewholme DRIFFIELD East Riding of Yorkshire YO25 8EE	NONE	Carr Hill Farm Limited Office F12 Beverley Enterprise Centre Beck View Road BEVERLEY East Riding of Yorkshire HU17 0JT	Edward Anthony Bromet The Estate Office South East Wing Burton Constable Hall HULL HU11 4LN (as a trustee of the John Raleigh Chichester-Constable Will Trust) (in respect of mines and minerals) James Andrew John Straker The Estate Office South East Wing Burton Constable Hall HULL HU11 4LN (as a trustee of the John Raleigh Chichester-Constable Will Trust) (in respect of mines and minerals) Rodrica Consuelo Straker Burton Constable Hall Burton Constable HULL East Riding of Yorkshire HU11 4LN (as a trustee of the John Raleigh Chichester-Constable Will Trust) (in respect of mines and minerals) Unknown (in respect of right of way contained in a Conveyance dated 4 June 1963)

Dogger Bank South Offshore Wind Farm Development Consent Order						
BOOK OF REFERENCE - PART 1						
Land which is proposed to be subject to: (i) powers of compulsory acquisition, (ii) right to use the land, and/or (iii) rights to carry out protective works (Regulation 7(1)(a))						
County of East Riding of Yorkshire						
Number on Land Plans	Extent of acquisition or use	Description of land	Category 1 Qualifying persons under Regulation 7(1)(a) of the Infrastructure Planning (Applications: Prescribed Forms and Procedures) Regulations 2009			Category 2 Qualifying persons under Regulation 7(1)(a) of the Infrastructure Planning (Applications: Prescribed Forms and Procedures) Regulations 2009
			Owners or Reputed Owners	Lessees or Tenants or Reputed Lessees or Tenants	Occupiers or Reputed Occupiers	
02-016	Acquisition of Rights	185977 square metres of agricultural land and drains (east of Cleeton Lane and north of Hornsea Road, B1242)	Church Commissioners For England Church House Great Smith Street LONDON SW1P 3AZ (in respect of mines and minerals) Karl Jonathan Warkup Carr Hill Farm Bewholme DRIFFIELD East Riding of Yorkshire YO25 8EE	NONE	Carr Hill Farm Limited Office F12 Beverley Enterprise Centre Beck View Road BEVERLEY East Riding of Yorkshire HU17 0JT	Edward Anthony Bromet The Estate Office South East Wing Burton Constable Hall HULL HU11 4LN (as a trustee of the John Raleigh Chichester-Constable Will Trust) (in respect of mines and minerals) James Andrew John Straker The Estate Office South East Wing Burton Constable Hall HULL HU11 4LN (as a trustee of the John Raleigh Chichester-Constable Will Trust) (in respect of mines and minerals) Openreach Limited 6 Gracechurch Street LONDON EC3V 0AT (in respect of underground telecommunication apparatus) Rodrica Consuelo Straker Burton Constable Hall Burton Constable HULL East Riding of Yorkshire HU11 4LN (as a trustee of the John Raleigh Chichester-Constable Will Trust) (in respect of mines and minerals)

Dogger Bank South Offshore Wind Farm Development Consent Order						
BOOK OF REFERENCE - PART 1						
Land which is proposed to be subject to: (i) powers of compulsory acquisition, (ii) right to use the land, and/or (iii) rights to carry out protective works (Regulation 7(1)(a))						
County of East Riding of Yorkshire						
Number on Land Plans	Extent of acquisition or use	Description of land	Category 1 Qualifying persons under Regulation 7(1)(a) of the Infrastructure Planning (Applications: Prescribed Forms and Procedures) Regulations 2009			Category 2 Qualifying persons under Regulation 7(1)(a) of the Infrastructure Planning (Applications: Prescribed Forms and Procedures) Regulations 2009
			Owners or Reputed Owners	Lessees or Tenants or Reputed Lessees or Tenants	Occupiers or Reputed Occupiers	
02-016 cont'd						Unknown (in respect of rights of way contained in a Conveyance dated 4 June 1963)
02-017	Acquisition of Rights	6728 square metres of agricultural land and drains (east of Cleeton Lane and north of Hornsea Road, B1242)	Church Commissioners For England Church House Great Smith Street LONDON SW1P 3AZ (in respect of mines and minerals) Karl Jonathan Warkup Carr Hill Farm Bewholme DRIFFIELD East Riding of Yorkshire YO25 8EE	NONE	Carr Hill Farm Limited Office F12 Beverley Enterprise Centre Beck View Road BEVERLEY East Riding of Yorkshire HU17 0JT	Edward Anthony Bromet The Estate Office South East Wing Burton Constable Hall HULL HU11 4LN (as a trustee of the John Raleigh Chichester-Constable Will Trust) (in respect of mines and minerals) James Andrew John Straker The Estate Office South East Wing Burton Constable Hall HULL HU11 4LN (as a trustee of the John Raleigh Chichester-Constable Will Trust) (in respect of mines and minerals) Rodrica Consuelo Straker Burton Constable Hall Burton Constable HULL East Riding of Yorkshire HU11 4LN (as a trustee of the John Raleigh Chichester-Constable Will Trust) (in respect of mines and minerals)

Dogger Bank South Offshore Wind Farm Development Consent Order						
BOOK OF REFERENCE - PART 1						
Land which is proposed to be subject to: (i) powers of compulsory acquisition, (ii) right to use the land, and/or (iii) rights to carry out protective works (Regulation 7(1)(a))						
County of East Riding of Yorkshire						
Number on Land Plans	Extent of acquisition or use	Description of land	Category 1 Qualifying persons under Regulation 7(1)(a) of the Infrastructure Planning (Applications: Prescribed Forms and Procedures) Regulations 2009			Category 2 Qualifying persons under Regulation 7(1)(a) of the Infrastructure Planning (Applications: Prescribed Forms and Procedures) Regulations 2009
			Owners or Reputed Owners	Lessees or Tenants or Reputed Lessees or Tenants	Occupiers or Reputed Occupiers	
02-017 cont'd						Unknown (in respect of rights of way contained in a Conveyance dated 4 June 1963)
02-018	Acquisition of Rights	15907 square metres of agricultural land and drains (east of Cleeton Lane)	Elliott Eggs Limited Manor Farm Catfoss Road Bewholme DRIFFIELD East Riding of Yorkshire YO25 8DX	NONE	Elliott Eggs Limited Manor Farm Catfoss Road Bewholme DRIFFIELD East Riding of Yorkshire YO25 8DX	Edward Anthony Bromet The Estate Office South East Wing Burton Constable Hall HULL HU11 4LN (as a trustee of the John Raleigh Chichester Constable Will Trust) (in respect of mines and minerals) James Andrew John Straker The Estate Office South East Wing Burton Constable Hall HULL HU11 4LN (as a trustee of the John Raleigh Chichester Constable Will Trust) (in respect of mines and minerals) Lloyds Bank PLC 25 Gresham Street LONDON EC2V 7HN (as mortgagee for Elliot Eggs Limited)

Dogger Bank South Offshore Wind Farm Development Consent Order						
BOOK OF REFERENCE - PART 1						
Land which is proposed to be subject to: (i) powers of compulsory acquisition, (ii) right to use the land, and/or (iii) rights to carry out protective works (Regulation 7(1)(a))						
County of East Riding of Yorkshire						
Number on Land Plans	Extent of acquisition or use	Description of land	Category 1 Qualifying persons under Regulation 7(1)(a) of the Infrastructure Planning (Applications: Prescribed Forms and Procedures) Regulations 2009			Category 2 Qualifying persons under Regulation 7(1)(a) of the Infrastructure Planning (Applications: Prescribed Forms and Procedures) Regulations 2009
			Owners or Reputed Owners	Lessees or Tenants or Reputed Lessees or Tenants	Occupiers or Reputed Occupiers	
02-018 cont'd						Rodrica Consuelo Straker Burton Constable Hall Burton Constable HULL East Riding of Yorkshire HU11 4LN (as a trustee of the John Raleigh Chichester Constable Will Trust) (in respect of mines and minerals)
02-019	Acquisition of Rights	319 square metres of agricultural land and drains (east of Cleeton Lane)	Elliott Eggs Limited Manor Farm Catfoss Road Bewholme DRIFFIELD East Riding of Yorkshire YO25 8DX (as reputed owner) John Henry Warkup Church Farm Beeford Road Skipsea DRIFFIELD East Riding of Yorkshire YO25 8TG (as reputed owner) Unknown	NONE	Elliott Eggs Limited Manor Farm Catfoss Road Bewholme DRIFFIELD East Riding of Yorkshire YO25 8DX John Henry Warkup Church Farm Beeford Road Skipsea DRIFFIELD East Riding of Yorkshire YO25 8TG Unknown	Unknown

Dogger Bank South Offshore Wind Farm Development Consent Order						
BOOK OF REFERENCE - PART 1						
Land which is proposed to be subject to: (i) powers of compulsory acquisition, (ii) right to use the land, and/or (iii) rights to carry out protective works (Regulation 7(1)(a))						
County of East Riding of Yorkshire						
Number on Land Plans	Extent of acquisition or use	Description of land	Category 1 Qualifying persons under Regulation 7(1)(a) of the Infrastructure Planning (Applications: Prescribed Forms and Procedures) Regulations 2009			Category 2 Qualifying persons under Regulation 7(1)(a) of the Infrastructure Planning (Applications: Prescribed Forms and Procedures) Regulations 2009
			Owners or Reputed Owners	Lessees or Tenants or Reputed Lessees or Tenants	Occupiers or Reputed Occupiers	
02-020	Acquisition of Rights	85758 square metres of agricultural land and drains (north of Hornsea Road, B1242)	Elliott Eggs Limited Manor Farm Catfoss Road Bewholme DRIFFIELD East Riding of Yorkshire YO25 8DX	NONE	Elliott Eggs Limited Manor Farm Catfoss Road Bewholme DRIFFIELD East Riding of Yorkshire YO25 8DX	Edward Anthony Bromet The Estate Office South East Wing Burton Constable Hall HULL HU11 4LN (as a trustee of the John Raleigh Chichester-Constable Will Trust) (in respect of mines and minerals) James Andrew John Straker The Estate Office South East Wing Burton Constable Hall HULL HU11 4LN (as a trustee of the John Raleigh Chichester-Constable Will Trust) (in respect of mines and minerals) Lloyds Bank PLC 25 Gresham Street LONDON EC2V 7HN (as mortgagee for Elliott Eggs Limited) Openreach Limited 6 Gracechurch Street LONDON EC3V 0AT (in respect of underground telecommunication apparatus)

Dogger Bank South Offshore Wind Farm Development Consent Order						
BOOK OF REFERENCE - PART 1						
Land which is proposed to be subject to: (i) powers of compulsory acquisition, (ii) right to use the land, and/or (iii) rights to carry out protective works (Regulation 7(1)(a))						
County of East Riding of Yorkshire						
Number on Land Plans	Extent of acquisition or use	Description of land	Category 1 Qualifying persons under Regulation 7(1)(a) of the Infrastructure Planning (Applications: Prescribed Forms and Procedures) Regulations 2009			Category 2 Qualifying persons under Regulation 7(1)(a) of the Infrastructure Planning (Applications: Prescribed Forms and Procedures) Regulations 2009
			Owners or Reputed Owners	Lessees or Tenants or Reputed Lessees or Tenants	Occupiers or Reputed Occupiers	
02-020 cont'd						Rodrica Consuelo Straker Burton Constable Hall Burton Constable HULL East Riding of Yorkshire HU11 4LN (as a trustee of the John Raleigh Chichester-Constable Will Trust) (in respect of mines and minerals)
02-021	Acquisition of Rights	1461 square metres of agricultural land and drains (north of Hornsea Road, B1242)	Elliott Eggs Limited Manor Farm Catfoss Road Bewholme DRIFFIELD East Riding of Yorkshire YO25 8DX	NONE	Elliott Eggs Limited Manor Farm Catfoss Road Bewholme DRIFFIELD East Riding of Yorkshire YO25 8DX	Edward Anthony Bromet The Estate Office South East Wing Burton Constable Hall HULL HU11 4LN (as a trustee of the John Raleigh Chichester-Constable Will Trust) (in respect of mines and minerals) James Andrew John Straker The Estate Office South East Wing Burton Constable Hall HULL HU11 4LN (as a trustee of the John Raleigh Chichester-Constable Will Trust) (in respect of mines and minerals) Lloyds Bank PLC 25 Gresham Street LONDON EC2V 7HN (as mortgagee for Elliott Eggs Limited)

Dogger Bank South Offshore Wind Farm Development Consent Order						
BOOK OF REFERENCE - PART 1						
Land which is proposed to be subject to: (i) powers of compulsory acquisition, (ii) right to use the land, and/or (iii) rights to carry out protective works (Regulation 7(1)(a))						
County of East Riding of Yorkshire						
Number on Land Plans	Extent of acquisition or use	Description of land	Category 1 Qualifying persons under Regulation 7(1)(a) of the Infrastructure Planning (Applications: Prescribed Forms and Procedures) Regulations 2009			Category 2 Qualifying persons under Regulation 7(1)(a) of the Infrastructure Planning (Applications: Prescribed Forms and Procedures) Regulations 2009
			Owners or Reputed Owners	Lessees or Tenants or Reputed Lessees or Tenants	Occupiers or Reputed Occupiers	
02-021 cont'd						Rodrica Consuelo Straker Burton Constable Hall Burton Constable HULL East Riding of Yorkshire HU11 4LN (as a trustee of the John Raleigh Chichester-Constable Will Trust) (in respect of mines and minerals)
02-022	Acquisition of Rights	16 square metres of agricultural land (north of Hornsea Road, B1242)	Elliott Eggs Limited Manor Farm Catfoss Road Bewholme DRIFFIELD East Riding of Yorkshire YO25 8DX	NONE	Elliott Eggs Limited Manor Farm Catfoss Road Bewholme DRIFFIELD East Riding of Yorkshire YO25 8DX	Edward Anthony Bromet The Estate Office South East Wing Burton Constable Hall HULL HU11 4LN (as a trustee of the John Raleigh Chichester Constable Will Trust) (in respect of mines and minerals) James Andrew John Straker The Estate Office South East Wing Burton Constable Hall HULL HU11 4LN (as a trustee of the John Raleigh Chichester Constable Will Trust) (in respect of mines and minerals) Lloyds Bank PLC 25 Gresham Street LONDON EC2V 7HN (as mortgagee for Elliot Eggs Limited)

Dogger Bank South Offshore Wind Farm Development Consent Order						
BOOK OF REFERENCE - PART 1						
Land which is proposed to be subject to: (i) powers of compulsory acquisition, (ii) right to use the land, and/or (iii) rights to carry out protective works (Regulation 7(1)(a))						
County of East Riding of Yorkshire						
Number on Land Plans	Extent of acquisition or use	Description of land	Category 1 Qualifying persons under Regulation 7(1)(a) of the Infrastructure Planning (Applications: Prescribed Forms and Procedures) Regulations 2009			Category 2 Qualifying persons under Regulation 7(1)(a) of the Infrastructure Planning (Applications: Prescribed Forms and Procedures) Regulations 2009
			Owners or Reputed Owners	Lessees or Tenants or Reputed Lessees or Tenants	Occupiers or Reputed Occupiers	
02-022 cont'd						Rodrica Consuelo Straker Burton Constable Hall Burton Constable HULL East Riding of Yorkshire HU11 4LN (as a trustee of the John Raleigh Chichester-Constable Will Trust) (in respect of mines and minerals)
02-023	Acquisition of Rights	3 square metres of agricultural land (north of Hornsea Road, B1242)	Elliott Eggs Limited Manor Farm Catfoss Road Bewholme DRIFFIELD East Riding of Yorkshire YO25 8DX	NONE	Elliott Eggs Limited Manor Farm Catfoss Road Bewholme DRIFFIELD East Riding of Yorkshire YO25 8DX	Edward Anthony Bromet The Estate Office South East Wing Burton Constable Hall HULL HU11 4LN (as a trustee of the John Raleigh Chichester Constable Will Trust) (in respect of mines and minerals) James Andrew John Straker The Estate Office South East Wing Burton Constable Hall HULL HU11 4LN (as a trustee of the John Raleigh Chichester Constable Will Trust) (in respect of mines and minerals) Lloyds Bank PLC 25 Gresham Street LONDON EC2V 7HN (as mortgagee for Elliot Eggs Limited)

Dogger Bank South Offshore Wind Farm Development Consent Order						
BOOK OF REFERENCE - PART 1						
Land which is proposed to be subject to: (i) powers of compulsory acquisition, (ii) right to use the land, and/or (iii) rights to carry out protective works (Regulation 7(1)(a))						
County of East Riding of Yorkshire						
Number on Land Plans	Extent of acquisition or use	Description of land	Category 1 Qualifying persons under Regulation 7(1)(a) of the Infrastructure Planning (Applications: Prescribed Forms and Procedures) Regulations 2009			Category 2 Qualifying persons under Regulation 7(1)(a) of the Infrastructure Planning (Applications: Prescribed Forms and Procedures) Regulations 2009
			Owners or Reputed Owners	Lessees or Tenants or Reputed Lessees or Tenants	Occupiers or Reputed Occupiers	
02-023 cont'd						Rodrica Consuelo Straker Burton Constable Hall Burton Constable HULL East Riding of Yorkshire HU11 4LN (as a trustee of the John Raleigh Chichester-Constable Will Trust) (in respect of mines and minerals)
02-024	Acquisition of Rights	25135 square metres of agricultural land (north of Hornsea Road, B1242)	Elliott Eggs Limited Manor Farm Catfoss Road Bewholme DRIFFIELD East Riding of Yorkshire YO25 8DX	NONE	Elliott Eggs Limited Manor Farm Catfoss Road Bewholme DRIFFIELD East Riding of Yorkshire YO25 8DX	Edward Anthony Bromet The Estate Office South East Wing Burton Constable Hall HULL HU11 4LN (as a trustee of the John Raleigh Chichester Constable Will Trust) (in respect of mines and minerals) James Andrew John Straker The Estate Office South East Wing Burton Constable Hall HULL HU11 4LN (as a trustee of the John Raleigh Chichester Constable Will Trust) (in respect of mines and minerals) Lloyds Bank PLC 25 Gresham Street LONDON EC2V 7HN (as mortgagee for Elliot Eggs Limited)

Dogger Bank South Offshore Wind Farm Development Consent Order						
BOOK OF REFERENCE - PART 1						
Land which is proposed to be subject to: (i) powers of compulsory acquisition, (ii) right to use the land, and/or (iii) rights to carry out protective works (Regulation 7(1)(a))						
County of East Riding of Yorkshire						
Number on Land Plans	Extent of acquisition or use	Description of land	Category 1 Qualifying persons under Regulation 7(1)(a) of the Infrastructure Planning (Applications: Prescribed Forms and Procedures) Regulations 2009			Category 2 Qualifying persons under Regulation 7(1)(a) of the Infrastructure Planning (Applications: Prescribed Forms and Procedures) Regulations 2009
			Owners or Reputed Owners	Lessees or Tenants or Reputed Lessees or Tenants	Occupiers or Reputed Occupiers	
02-024 cont'd						Openreach Limited 6 Gracechurch Street LONDON EC3V 0AT (in respect of underground telecommunication apparatus) Rodrica Consuelo Straker Burton Constable Hall Burton Constable HULL East Riding of Yorkshire HU11 4LN (as a trustee of the John Raleigh Chichester-Constable Will Trust) (in respect of mines and minerals)
02-025	Acquisition of Rights	3873 square metres of agricultural land (north of Hornsea Road, B1242)	Elliott Eggs Limited Manor Farm Catfoss Road Bewholme DRIFFIELD East Riding of Yorkshire YO25 8DX	NONE	Elliott Eggs Limited Manor Farm Catfoss Road Bewholme DRIFFIELD East Riding of Yorkshire YO25 8DX	Edward Anthony Bromet The Estate Office South East Wing Burton Constable Hall HULL HU11 4LN (as a trustee of the John Raleigh Chichester Constable Will Trust) (in respect of mines and minerals) James Andrew John Straker The Estate Office South East Wing Burton Constable Hall HULL HU11 4LN (as a trustee of the John Raleigh Chichester Constable Will Trust) (in respect of mines and minerals)

Dogger Bank South Offshore Wind Farm Development Consent Order						
BOOK OF REFERENCE - PART 1						
Land which is proposed to be subject to: (i) powers of compulsory acquisition, (ii) right to use the land, and/or (iii) rights to carry out protective works (Regulation 7(1)(a))						
County of East Riding of Yorkshire						
Number on Land Plans	Extent of acquisition or use	Description of land	Category 1 Qualifying persons under Regulation 7(1)(a) of the Infrastructure Planning (Applications: Prescribed Forms and Procedures) Regulations 2009			Category 2 Qualifying persons under Regulation 7(1)(a) of the Infrastructure Planning (Applications: Prescribed Forms and Procedures) Regulations 2009
			Owners or Reputed Owners	Lessees or Tenants or Reputed Lessees or Tenants	Occupiers or Reputed Occupiers	
02-025 cont'd						Lloyds Bank PLC 25 Gresham Street LONDON EC2V 7HN (as mortgagee for Elliot Eggs Limited) Openreach Limited 6 Gracechurch Street LONDON EC3V 0AT (in respect of underground telecommunication apparatus) Rodrica Consuelo Straker Burton Constable Hall Burton Constable HULL East Riding of Yorkshire HU11 4LN (as a trustee of the John Raleigh Chichester-Constable Will Trust) (in respect of mines and minerals)
02-026	Acquisition of Rights	3 square metres of public road and verges (Hornsea Road, B1242)	East Riding Of Yorkshire Council County Hall Cross Street BEVERLEY East Riding of Yorkshire HU17 9BA (as highway authority)	NONE	East Riding Of Yorkshire Council County Hall Cross Street BEVERLEY East Riding of Yorkshire HU17 9BA (as highway authority)	Openreach Limited 6 Gracechurch Street LONDON EC3V 0AT (in respect of underground telecommunication apparatus)

Dogger Bank South Offshore Wind Farm Development Consent Order						
BOOK OF REFERENCE - PART 1						
Land which is proposed to be subject to: (i) powers of compulsory acquisition, (ii) right to use the land, and/or (iii) rights to carry out protective works (Regulation 7(1)(a))						
County of East Riding of Yorkshire						
Number on Land Plans	Extent of acquisition or use	Description of land	Category 1 Qualifying persons under Regulation 7(1)(a) of the Infrastructure Planning (Applications: Prescribed Forms and Procedures) Regulations 2009			Category 2 Qualifying persons under Regulation 7(1)(a) of the Infrastructure Planning (Applications: Prescribed Forms and Procedures) Regulations 2009
			Owners or Reputed Owners	Lessees or Tenants or Reputed Lessees or Tenants	Occupiers or Reputed Occupiers	
02-026 cont'd			Elliott Eggs Limited Manor Farm Catfoss Road Bewholme DRIFFIELD East Riding of Yorkshire YO25 8DX (in respect of subsoil beneath public highway) Unknown			Unknown
02-027	Acquisition of Rights	1607 square metres of public road and verges (Hornsea Road, B1242)	East Riding Of Yorkshire Council County Hall Cross Street BEVERLEY East Riding of Yorkshire HU17 9BA (as highway authority) Elliott Eggs Limited Manor Farm Catfoss Road Bewholme DRIFFIELD East Riding of Yorkshire YO25 8DX (in respect of subsoil beneath public highway)	NONE	East Riding Of Yorkshire Council County Hall Cross Street BEVERLEY East Riding of Yorkshire HU17 9BA (as highway authority)	Openreach Limited 6 Gracechurch Street LONDON EC3V 0AT (in respect of underground telecommunication apparatus) Unknown

Dogger Bank South Offshore Wind Farm Development Consent Order						
BOOK OF REFERENCE - PART 1						
Land which is proposed to be subject to: (i) powers of compulsory acquisition, (ii) right to use the land, and/or (iii) rights to carry out protective works (Regulation 7(1)(a))						
County of East Riding of Yorkshire						
Number on Land Plans	Extent of acquisition or use	Description of land	Category 1 Qualifying persons under Regulation 7(1)(a) of the Infrastructure Planning (Applications: Prescribed Forms and Procedures) Regulations 2009			Category 2 Qualifying persons under Regulation 7(1)(a) of the Infrastructure Planning (Applications: Prescribed Forms and Procedures) Regulations 2009
			Owners or Reputed Owners	Lessees or Tenants or Reputed Lessees or Tenants	Occupiers or Reputed Occupiers	
02-027 cont'd			Unknown			Yorkshire Water Services Limited Western House Western Way Halifax Road Bradford West Yorkshire BD6 2SZ (in respect of underground water apparatus)
02-028	Temporary Possession	20 square metres of public road and verges (Hornsea Road, B1242)	East Riding Of Yorkshire Council County Hall Cross Street BEVERLEY East Riding of Yorkshire HU17 9BA (as highway authority) Unknown	NONE	East Riding Of Yorkshire Council County Hall Cross Street BEVERLEY East Riding of Yorkshire HU17 9BA (as highway authority)	Unknown Yorkshire Water Services Limited Western House Western Way Halifax Road Bradford West Yorkshire BD6 2SZ (in respect of underground water apparatus)
02-029	Temporary Possession	1 square metres of verges (south of Hornsea Road, B1242)	East Riding Of Yorkshire Council County Hall Cross Street BEVERLEY East Riding of Yorkshire HU17 9BA (as reputed owner)	NONE	East Riding Of Yorkshire Council County Hall Cross Street BEVERLEY East Riding of Yorkshire HU17 9BA	Unknown

Dogger Bank South Offshore Wind Farm Development Consent Order						
BOOK OF REFERENCE - PART 1						
Land which is proposed to be subject to: (i) powers of compulsory acquisition, (ii) right to use the land, and/or (iii) rights to carry out protective works (Regulation 7(1)(a))						
County of East Riding of Yorkshire						
Number on Land Plans	Extent of acquisition or use	Description of land	Category 1 Qualifying persons under Regulation 7(1)(a) of the Infrastructure Planning (Applications: Prescribed Forms and Procedures) Regulations 2009			Category 2 Qualifying persons under Regulation 7(1)(a) of the Infrastructure Planning (Applications: Prescribed Forms and Procedures) Regulations 2009
			Owners or Reputed Owners	Lessees or Tenants or Reputed Lessees or Tenants	Occupiers or Reputed Occupiers	
02-029 cont'd			Unknown		Unknown	
02-030	Acquisition of Rights	632 square metres of verges (south of Hornsea Road, B1242)	East Riding Of Yorkshire Council County Hall Cross Street BEVERLEY East Riding of Yorkshire HU17 9BA (as reputed owner) Unknown	NONE	East Riding Of Yorkshire Council County Hall Cross Street BEVERLEY East Riding of Yorkshire HU17 9BA Unknown	Unknown
02-031	Acquisition of Rights	10884 square metres of agricultural land and verges (east of Hornsea Road, B1242)	East Riding Of Yorkshire Council County Hall Cross Street BEVERLEY East Riding of Yorkshire HU17 9BA	Geoffrey Henry Maltas Clements Farm Hornsea Road Skipsea DRIFFIELD YO25 8ST	Geoffrey Henry Maltas Clements Farm Hornsea Road Skipsea DRIFFIELD YO25 8ST	Edward Anthony Bromet The Estate Office South East Wing Burton Constable Hall HULL HU11 4LN (as a trustee of the John Raleigh Chichester-Constable Will Trust) (in respect of mines and minerals) James Andrew John Straker The Estate Office South East Wing Burton Constable Hall HULL HU11 4LN (as a trustee of the John Raleigh Chichester-Constable Will Trust) (in respect of mines and minerals)

Dogger Bank South Offshore Wind Farm Development Consent Order						
BOOK OF REFERENCE - PART 1						
Land which is proposed to be subject to: (i) powers of compulsory acquisition, (ii) right to use the land, and/or (iii) rights to carry out protective works (Regulation 7(1)(a))						
County of East Riding of Yorkshire						
Number on Land Plans	Extent of acquisition or use	Description of land	Category 1 Qualifying persons under Regulation 7(1)(a) of the Infrastructure Planning (Applications: Prescribed Forms and Procedures) Regulations 2009			Category 2 Qualifying persons under Regulation 7(1)(a) of the Infrastructure Planning (Applications: Prescribed Forms and Procedures) Regulations 2009
			Owners or Reputed Owners	Lessees or Tenants or Reputed Lessees or Tenants	Occupiers or Reputed Occupiers	
02-031 cont'd						Northern Powergrid (Yorkshire) PLC Lloyds Court 78 Grey Street Newcastle Upon Tyne NE1 6AF (in respect of overhead electricity apparatus) Rodrica Consuelo Straker Burton Constable Hall Burton Constable HULL East Riding of Yorkshire HU11 4LN (as a trustee of the John Raleigh Chichester-Constable Will Trust) (in respect of mines and minerals)
02-032	Temporary Possession	21808 square metres of agricultural land and verges (east of Hornsea Road, B1242)	East Riding Of Yorkshire Council County Hall Cross Street BEVERLEY East Riding of Yorkshire HU17 9BA	Geoffrey Henry Maltas Clements Farm Hornsea Road Skipsea DRIFFIELD YO25 8ST	Geoffrey Henry Maltas Clements Farm Hornsea Road Skipsea DRIFFIELD YO25 8ST	Edward Anthony Bromet The Estate Office South East Wing Burton Constable Hall HULL HU11 4LN (as a trustee of the John Raleigh Chichester-Constable Will Trust) (in respect of mines and minerals)

Dogger Bank South Offshore Wind Farm Development Consent Order						
BOOK OF REFERENCE - PART 1						
Land which is proposed to be subject to: (i) powers of compulsory acquisition, (ii) right to use the land, and/or (iii) rights to carry out protective works (Regulation 7(1)(a))						
County of East Riding of Yorkshire						
Number on Land Plans	Extent of acquisition or use	Description of land	Category 1 Qualifying persons under Regulation 7(1)(a) of the Infrastructure Planning (Applications: Prescribed Forms and Procedures) Regulations 2009			Category 2 Qualifying persons under Regulation 7(1)(a) of the Infrastructure Planning (Applications: Prescribed Forms and Procedures) Regulations 2009
			Owners or Reputed Owners	Lessees or Tenants or Reputed Lessees or Tenants	Occupiers or Reputed Occupiers	
02-032 cont'd						James Andrew John Straker The Estate Office South East Wing Burton Constable Hall HULL HU11 4LN (as a trustee of the John Raleigh Chichester-Constable Will Trust) (in respect of mines and minerals) Openreach Limited 6 Gracechurch Street LONDON EC3V 0AT (in respect of underground telecommunication apparatus) Rodrica Consuelo Straker Burton Constable Hall Burton Constable HULL East Riding of Yorkshire HU11 4LN (as a trustee of the John Raleigh Chichester-Constable Will Trust) (in respect of mines and minerals)
02-033	Acquisition of Rights	2484 square metres of public road, verges and hedgerow (Hornsea Road, B1242)	East Riding Of Yorkshire Council County Hall Cross Street BEVERLEY East Riding of Yorkshire HU17 9BA (as highway authority and in respect of subsoil beneath public highway)	NONE	East Riding Of Yorkshire Council County Hall Cross Street BEVERLEY East Riding of Yorkshire HU17 9BA (as highway authority)	Northern Powergrid (Yorkshire) PLC Lloyds Court 78 Grey Street Newcastle Upon Tyne NE1 6AF (in respect of underground electricity apparatus)

Dogger Bank South Offshore Wind Farm Development Consent Order						
BOOK OF REFERENCE - PART 1						
Land which is proposed to be subject to: (i) powers of compulsory acquisition, (ii) right to use the land, and/or (iii) rights to carry out protective works (Regulation 7(1)(a))						
County of East Riding of Yorkshire						
Number on Land Plans	Extent of acquisition or use	Description of land	Category 1 Qualifying persons under Regulation 7(1)(a) of the Infrastructure Planning (Applications: Prescribed Forms and Procedures) Regulations 2009			Category 2 Qualifying persons under Regulation 7(1)(a) of the Infrastructure Planning (Applications: Prescribed Forms and Procedures) Regulations 2009
			Owners or Reputed Owners	Lessees or Tenants or Reputed Lessees or Tenants	Occupiers or Reputed Occupiers	
02-033 cont'd			Unknown			Openreach Limited 6 Gracechurch Street LONDON EC3V 0AT (in respect of underground telecommunication apparatus) Unknown Yorkshire Water Services Limited Western House Western Way Halifax Road Bradford West Yorkshire BD6 2SZ (in respect of underground water apparatus)
02-034	Acquisition of Rights	9128 square metres of agricultural land and verges (west of Hornsea Road, B1242)	East Riding Of Yorkshire Council County Hall Cross Street BEVERLEY East Riding of Yorkshire HU17 9BA	Karl Jonathan Warkup Carr Hill Farm Bewholme DRIFFIELD East Riding of Yorkshire YO25 8EE	Karl Jonathan Warkup Carr Hill Farm Bewholme DRIFFIELD East Riding of Yorkshire YO25 8EE	Edward Anthony Bromet The Estate Office South East Wing Burton Constable Hall HULL HU11 4LN (as a trustee of the John Raleigh Chichester-Constable Will Trust) (in respect of mines and minerals)

Dogger Bank South Offshore Wind Farm Development Consent Order						
BOOK OF REFERENCE - PART 1						
Land which is proposed to be subject to: (i) powers of compulsory acquisition, (ii) right to use the land, and/or (iii) rights to carry out protective works (Regulation 7(1)(a))						
County of East Riding of Yorkshire						
Number on Land Plans	Extent of acquisition or use	Description of land	Category 1 Qualifying persons under Regulation 7(1)(a) of the Infrastructure Planning (Applications: Prescribed Forms and Procedures) Regulations 2009			Category 2 Qualifying persons under Regulation 7(1)(a) of the Infrastructure Planning (Applications: Prescribed Forms and Procedures) Regulations 2009
			Owners or Reputed Owners	Lessees or Tenants or Reputed Lessees or Tenants	Occupiers or Reputed Occupiers	
02-034 cont'd						James Andrew John Straker The Estate Office South East Wing Burton Constable Hall HULL HU11 4LN (as a trustee of the John Raleigh Chichester-Constable Will Trust) (in respect of mines and minerals) Northern Powergrid (Yorkshire) PLC Lloyds Court 78 Grey Street Newcastle Upon Tyne NE1 6AF (in respect of underground electricity apparatus) Rodrica Consuelo Straker Burton Constable Hall Burton Constable HULL East Riding of Yorkshire HU11 4LN (as a trustee of the John Raleigh Chichester-Constable Will Trust) (in respect of mines and minerals)

Dogger Bank South Offshore Wind Farm Development Consent Order						
BOOK OF REFERENCE - PART 1						
Land which is proposed to be subject to: (i) powers of compulsory acquisition, (ii) right to use the land, and/or (iii) rights to carry out protective works (Regulation 7(1)(a))						
County of East Riding of Yorkshire						
Number on Land Plans	Extent of acquisition or use	Description of land	Category 1 Qualifying persons under Regulation 7(1)(a) of the Infrastructure Planning (Applications: Prescribed Forms and Procedures) Regulations 2009			Category 2 Qualifying persons under Regulation 7(1)(a) of the Infrastructure Planning (Applications: Prescribed Forms and Procedures) Regulations 2009
			Owners or Reputed Owners	Lessees or Tenants or Reputed Lessees or Tenants	Occupiers or Reputed Occupiers	
02-035	Temporary Possession	94 square metres of agricultural land and verges (west of Hornsea Road, B1242)	East Riding Of Yorkshire Council County Hall Cross Street BEVERLEY East Riding of Yorkshire HU17 9BA	Karl Jonathan Warkup Carr Hill Farm Bewholme DRIFFIELD East Riding of Yorkshire YO25 8EE	Karl Jonathan Warkup Carr Hill Farm Bewholme DRIFFIELD East Riding of Yorkshire YO25 8EE	Edward Anthony Bromet The Estate Office South East Wing Burton Constable Hall HULL HU11 4LN (as a trustee of the John Raleigh Chichester-Constable Will Trust) (in respect of mines and minerals) James Andrew John Straker The Estate Office South East Wing Burton Constable Hall HULL HU11 4LN (as a trustee of the John Raleigh Chichester-Constable Will Trust) (in respect of mines and minerals) Rodrica Consuelo Straker Burton Constable Hall Burton Constable HULL East Riding of Yorkshire HU11 4LN (as a trustee of the John Raleigh Chichester-Constable Will Trust) (in respect of mines and minerals)

Dogger Bank South Offshore Wind Farm Development Consent Order BOOK OF REFERENCE - PART 1 Land which is proposed to be subject to: (i) powers of compulsory acquisition, (ii) right to use the land, and/or (iii) rights to carry out protective works (Regulation 7(1)(a)) County of East Riding of Yorkshire						
Number on Land Plans	Extent of acquisition or use	Description of land	Category 1 Qualifying persons under Regulation 7(1)(a) of the Infrastructure Planning (Applications: Prescribed Forms and Procedures) Regulations 2009			Category 2 Qualifying persons under Regulation 7(1)(a) of the Infrastructure Planning (Applications: Prescribed Forms and Procedures) Regulations 2009
			Owners or Reputed Owners	Lessees or Tenants or Reputed Lessees or Tenants	Occupiers or Reputed Occupiers	
02-036	Temporary Possession	881 square metres of public road, access track and verges (Hornsea Road, B1242)	East Riding Of Yorkshire Council County Hall Cross Street BEVERLEY East Riding of Yorkshire HU17 9BA (as highway authority and in respect of subsoil beneath public highway) Karl Jonathan Warkup Carr Hill Farm Bewholme DRIFFIELD East Riding of Yorkshire YO25 8EE (in respect of subsoil beneath public highway) Unknown	NONE	East Riding Of Yorkshire Council County Hall Cross Street BEVERLEY East Riding of Yorkshire HU17 9BA (as highway authority)	Northern Powergrid (Yorkshire) PLC Lloyds Court 78 Grey Street Newcastle Upon Tyne NE1 6AF (in respect of underground electricity apparatus) Openreach Limited 6 Gracechurch Street LONDON EC3V 0AT (in respect of underground telecommunication apparatus) Unknown Yorkshire Water Services Limited Western House Western Way Halifax Road Bradford West Yorkshire BD6 2SZ (in respect of underground sewerage and water apparatus)

Dogger Bank South Offshore Wind Farm Development Consent Order BOOK OF REFERENCE - PART 1 Land which is proposed to be subject to: (i) powers of compulsory acquisition, (ii) right to use the land, and/or (iii) rights to carry out protective works (Regulation 7(1)(a)) County of East Riding of Yorkshire						
Number on Land Plans	Extent of acquisition or use	Description of land	Category 1 Qualifying persons under Regulation 7(1)(a) of the Infrastructure Planning (Applications: Prescribed Forms and Procedures) Regulations 2009			Category 2 Qualifying persons under Regulation 7(1)(a) of the Infrastructure Planning (Applications: Prescribed Forms and Procedures) Regulations 2009
			Owners or Reputed Owners	Lessees or Tenants or Reputed Lessees or Tenants	Occupiers or Reputed Occupiers	
02-037	Temporary Possession	570 square metres of agricultural land and access track (west of Hornsea Road, B1242)	Karl Jonathan Warkup Carr Hill Farm Bewholme DRIFFIELD East Riding of Yorkshire YO25 8EE	NONE	Carr Hill Farm Limited Office F12 Beverley Enterprise Centre Beck View Road BEVERLEY East Riding of Yorkshire HU17 0JT	East Riding Of Yorkshire Council County Hall Cross Street BEVERLEY East Riding of Yorkshire HU17 9BA (in respect of rights reserved by a Transfer dated 15 February 2012) Edward Anthony Bromet The Estate Office South East Wing Burton Constable Hall HULL HU11 4LN (as a trustee of the John Raleigh Chichester-Constable Will Trust) (in respect of mines and minerals) James Andrew John Straker The Estate Office South East Wing Burton Constable Hall HULL HU11 4LN (as a trustee of the John Raleigh Chichester-Constable Will Trust) (in respect of mines and minerals)

Dogger Bank South Offshore Wind Farm Development Consent Order						
BOOK OF REFERENCE - PART 1						
Land which is proposed to be subject to: (i) powers of compulsory acquisition, (ii) right to use the land, and/or (iii) rights to carry out protective works (Regulation 7(1)(a))						
County of East Riding of Yorkshire						
Number on Land Plans	Extent of acquisition or use	Description of land	Category 1 Qualifying persons under Regulation 7(1)(a) of the Infrastructure Planning (Applications: Prescribed Forms and Procedures) Regulations 2009			Category 2 Qualifying persons under Regulation 7(1)(a) of the Infrastructure Planning (Applications: Prescribed Forms and Procedures) Regulations 2009
			Owners or Reputed Owners	Lessees or Tenants or Reputed Lessees or Tenants	Occupiers or Reputed Occupiers	
02-037 cont'd						Rodrica Consuelo Straker Burton Constable Hall Burton Constable HULL East Riding of Yorkshire HU11 4LN (as a trustee of the John Raleigh Chichester-Constable Will Trust) (in respect of mines and minerals)
02-038	Acquisition of Rights	72661 square metres of agricultural land and public footpath (Skipsea Footpath No.6) (west of Hornsea Road, B1242)	Karl Jonathan Warkup Carr Hill Farm Bewholme DRIFFIELD East Riding of Yorkshire YO25 8EE	NONE	Carr Hill Farm Limited Office F12 Beverley Enterprise Centre Beck View Road BEVERLEY East Riding of Yorkshire HU17 0JT East Riding Of Yorkshire Council County Hall Cross Street BEVERLEY East Riding of Yorkshire HU17 9BA (in respect of public footpath (Skipsea Footpath No.6))	East Riding Of Yorkshire Council County Hall Cross Street BEVERLEY East Riding of Yorkshire HU17 9BA (in respect of rights reserved by a Transfer dated 15 February 2012) Edward Anthony Bromet The Estate Office South East Wing Burton Constable Hall HULL HU11 4LN (as a trustee of the John Raleigh Chichester-Constable Will Trust) (in respect of mines and minerals)

Dogger Bank South Offshore Wind Farm Development Consent Order						
BOOK OF REFERENCE - PART 1						
Land which is proposed to be subject to: (i) powers of compulsory acquisition, (ii) right to use the land, and/or (iii) rights to carry out protective works (Regulation 7(1)(a))						
County of East Riding of Yorkshire						
Number on Land Plans	Extent of acquisition or use	Description of land	Category 1 Qualifying persons under Regulation 7(1)(a) of the Infrastructure Planning (Applications: Prescribed Forms and Procedures) Regulations 2009			Category 2 Qualifying persons under Regulation 7(1)(a) of the Infrastructure Planning (Applications: Prescribed Forms and Procedures) Regulations 2009
			Owners or Reputed Owners	Lessees or Tenants or Reputed Lessees or Tenants	Occupiers or Reputed Occupiers	
02-038 cont'd						James Andrew John Straker The Estate Office South East Wing Burton Constable Hall HULL HU11 4LN (as a trustee of the John Raleigh Chichester-Constable Will Trust) (in respect of mines and minerals) Rodrica Consuelo Straker Burton Constable Hall Burton Constable HULL East Riding of Yorkshire HU11 4LN (as a trustee of the John Raleigh Chichester-Constable Will Trust) (in respect of mines and minerals)
03-001	Acquisition of Rights	276 square metres of watercourse (Skipsea Drain) (east of Bewholme Lane)	East Riding Of Yorkshire Council County Hall Cross Street BEVERLEY East Riding of Yorkshire HU17 9BA (as reputed owner) Karl Jonathan Warkup Carr Hill Farm Bewholme DRIFFIELD East Riding of Yorkshire YO25 8EE (as reputed owner)	NONE	East Riding Of Yorkshire Council County Hall Cross Street BEVERLEY East Riding of Yorkshire HU17 9BA Karl Jonathan Warkup Carr Hill Farm Bewholme DRIFFIELD East Riding of Yorkshire YO25 8EE	Beverley & North Holderness Internal Drainage Board Derwent House Crockey Hill York YO19 4SR (in respect of riparian rights) Unknown

Dogger Bank South Offshore Wind Farm Development Consent Order						
BOOK OF REFERENCE - PART 1						
Land which is proposed to be subject to: (i) powers of compulsory acquisition, (ii) right to use the land, and/or (iii) rights to carry out protective works (Regulation 7(1)(a))						
County of East Riding of Yorkshire						
Number on Land Plans	Extent of acquisition or use	Description of land	Category 1 Qualifying persons under Regulation 7(1)(a) of the Infrastructure Planning (Applications: Prescribed Forms and Procedures) Regulations 2009			Category 2 Qualifying persons under Regulation 7(1)(a) of the Infrastructure Planning (Applications: Prescribed Forms and Procedures) Regulations 2009
			Owners or Reputed Owners	Lessees or Tenants or Reputed Lessees or Tenants	Occupiers or Reputed Occupiers	
03-001 cont'd			Unknown		Unknown	
03-002	Acquisition of Rights	26356 square metres of agricultural land (east of Bewholme Lane)	Karl Jonathan Warkup Carr Hill Farm Bewholme DRIFFIELD East Riding of Yorkshire YO25 8EE	NONE	Carr Hill Farm Limited Office F12 Beverley Enterprise Centre Beck View Road BEVERLEY East Riding of Yorkshire HU17 0JT	Beverley & North Holderness Internal Drainage Board Derwent House Crockey Hill York YO19 4SR (in respect of rights of access) Edward Anthony Bromet The Estate Office South East Wing Burton Constable Hall HULL HU11 4LN (as a trustee of the John Raleigh Chichester-Constable Will Trust) (in respect of mines and minerals) HSBC UK Bank PLC 1 Centenary Square BIRMINGHAM B1 1HQ (as mortgagee for Karl Jonathan Warkup)

Dogger Bank South Offshore Wind Farm Development Consent Order BOOK OF REFERENCE - PART 1 Land which is proposed to be subject to: (i) powers of compulsory acquisition, (ii) right to use the land, and/or (iii) rights to carry out protective works (Regulation 7(1)(a)) County of East Riding of Yorkshire						
Number on Land Plans	Extent of acquisition or use	Description of land	Category 1 Qualifying persons under Regulation 7(1)(a) of the Infrastructure Planning (Applications: Prescribed Forms and Procedures) Regulations 2009			Category 2 Qualifying persons under Regulation 7(1)(a) of the Infrastructure Planning (Applications: Prescribed Forms and Procedures) Regulations 2009
			Owners or Reputed Owners	Lessees or Tenants or Reputed Lessees or Tenants	Occupiers or Reputed Occupiers	
03-002 cont'd						James Andrew John Straker The Estate Office South East Wing Burton Constable Hall HULL HU11 4LN (as a trustee of the John Raleigh Chichester-Constable Will Trust) (in respect of mines and minerals) Rodrica Consuelo Straker Burton Constable Hall Burton Constable HULL East Riding of Yorkshire HU11 4LN (as a trustee of the John Raleigh Chichester-Constable Will Trust) (in respect of mines and minerals)
03-003	Temporary Possession	90 square metres of hedgerow (east of Bewholme Lane)	Karl Jonathan Warkup Carr Hill Farm Bewholme DRIFFIELD East Riding of Yorkshire YO25 8EE	NONE	Carr Hill Farm Limited Office F12 Beverley Enterprise Centre Beck View Road BEVERLEY East Riding of Yorkshire HU17 0JT	Edward Anthony Bromet The Estate Office South East Wing Burton Constable Hall HULL HU11 4LN (as a trustee of the John Raleigh Chichester-Constable Will Trust) (in respect of mines and minerals) HSBC UK Bank PLC 1 Centenary Square BIRMINGHAM B1 1HQ (as mortgagee for Karl Jonathan Warkup)

Dogger Bank South Offshore Wind Farm Development Consent Order						
BOOK OF REFERENCE - PART 1						
Land which is proposed to be subject to: (i) powers of compulsory acquisition, (ii) right to use the land, and/or (iii) rights to carry out protective works (Regulation 7(1)(a))						
County of East Riding of Yorkshire						
Number on Land Plans	Extent of acquisition or use	Description of land	Category 1 Qualifying persons under Regulation 7(1)(a) of the Infrastructure Planning (Applications: Prescribed Forms and Procedures) Regulations 2009			Category 2 Qualifying persons under Regulation 7(1)(a) of the Infrastructure Planning (Applications: Prescribed Forms and Procedures) Regulations 2009
			Owners or Reputed Owners	Lessees or Tenants or Reputed Lessees or Tenants	Occupiers or Reputed Occupiers	
03-003 cont'd						James Andrew John Straker The Estate Office South East Wing Burton Constable Hall HULL HU11 4LN (as a trustee of the John Raleigh Chichester-Constable Will Trust) (in respect of mines and minerals) Openreach Limited 6 Gracechurch Street LONDON EC3V 0AT (in respect of underground telecommunication apparatus) Rodrica Consuelo Straker Burton Constable Hall Burton Constable HULL East Riding of Yorkshire HU11 4LN (as a trustee of the John Raleigh Chichester-Constable Will Trust) (in respect of mines and minerals)
03-004	Temporary Possession	417 square metres of public road and verges (Bewholme Lane)	East Riding Of Yorkshire Council County Hall Cross Street BEVERLEY East Riding of Yorkshire HU17 9BA (as highway authority)	NONE	East Riding Of Yorkshire Council County Hall Cross Street BEVERLEY East Riding of Yorkshire HU17 9BA (as highway authority)	Openreach Limited 6 Gracechurch Street LONDON EC3V 0AT (in respect of underground telecommunication apparatus)

Dogger Bank South Offshore Wind Farm Development Consent Order						
BOOK OF REFERENCE - PART 1						
Land which is proposed to be subject to: (i) powers of compulsory acquisition, (ii) right to use the land, and/or (iii) rights to carry out protective works (Regulation 7(1)(a))						
County of East Riding of Yorkshire						
Number on Land Plans	Extent of acquisition or use	Description of land	Category 1 Qualifying persons under Regulation 7(1)(a) of the Infrastructure Planning (Applications: Prescribed Forms and Procedures) Regulations 2009			Category 2 Qualifying persons under Regulation 7(1)(a) of the Infrastructure Planning (Applications: Prescribed Forms and Procedures) Regulations 2009
			Owners or Reputed Owners	Lessees or Tenants or Reputed Lessees or Tenants	Occupiers or Reputed Occupiers	
03-004 cont'd			Karl Jonathan Warkup Carr Hill Farm Bewholme DRIFFIELD East Riding of Yorkshire YO25 8EE (in respect of subsoil beneath public highway) Unknown			Unknown
03-005	Temporary Possession	52 square metres of agricultural land (west of Bewholme Lane)	Karl Jonathan Warkup Carr Hill Farm Bewholme DRIFFIELD East Riding of Yorkshire YO25 8EE	NONE	Carr Hill Farm Limited Office F12 Beverley Enterprise Centre Beck View Road BEVERLEY East Riding of Yorkshire HU17 0JT	Unknown (in respect of restrictive covenants as may have been imposed before 11 May 1791) Unknown (in respect of rights of way, water support, drainage, light and other easements granted by a Conveyance dated 20 April 1988)
03-006	Acquisition of Rights	730 square metres of public road and verges (Bewholme Lane)	East Riding Of Yorkshire Council County Hall Cross Street BEVERLEY East Riding of Yorkshire HU17 9BA (as highway authority)	NONE	East Riding Of Yorkshire Council County Hall Cross Street BEVERLEY East Riding of Yorkshire HU17 9BA (as highway authority)	Openreach Limited 6 Gracechurch Street LONDON EC3V 0AT (in respect of underground telecommunication apparatus)

Dogger Bank South Offshore Wind Farm Development Consent Order						
BOOK OF REFERENCE - PART 1						
Land which is proposed to be subject to: (i) powers of compulsory acquisition, (ii) right to use the land, and/or (iii) rights to carry out protective works (Regulation 7(1)(a))						
County of East Riding of Yorkshire						
Number on Land Plans	Extent of acquisition or use	Description of land	Category 1 Qualifying persons under Regulation 7(1)(a) of the Infrastructure Planning (Applications: Prescribed Forms and Procedures) Regulations 2009			Category 2 Qualifying persons under Regulation 7(1)(a) of the Infrastructure Planning (Applications: Prescribed Forms and Procedures) Regulations 2009
			Owners or Reputed Owners	Lessees or Tenants or Reputed Lessees or Tenants	Occupiers or Reputed Occupiers	
03-006 cont'd			Karl Jonathan Warkup Carr Hill Farm Bewholme DRIFFIELD East Riding of Yorkshire YO25 8EE (in respect of subsoil beneath public highway) Unknown			Unknown
03-007	Temporary Possession	140 square metres of agricultural land (east of Bewholme Lane)	Karl Jonathan Warkup Carr Hill Farm Bewholme DRIFFIELD East Riding of Yorkshire YO25 8EE	NONE	Carr Hill Farm Limited Office F12 Beverley Enterprise Centre Beck View Road BEVERLEY East Riding of Yorkshire HU17 0JT	Edward Anthony Bromet The Estate Office South East Wing Burton Constable Hall HULL HU11 4LN (as a trustee of the John Raleigh Chichester-Constable Will Trust) (in respect of mines and minerals) HSBC UK Bank PLC 1 Centenary Square BIRMINGHAM B1 1HQ (as mortgagee for Karl Jonathan Warkup)

Dogger Bank South Offshore Wind Farm Development Consent Order						
BOOK OF REFERENCE - PART 1						
Land which is proposed to be subject to: (i) powers of compulsory acquisition, (ii) right to use the land, and/or (iii) rights to carry out protective works (Regulation 7(1)(a))						
County of East Riding of Yorkshire						
Number on Land Plans	Extent of acquisition or use	Description of land	Category 1 Qualifying persons under Regulation 7(1)(a) of the Infrastructure Planning (Applications: Prescribed Forms and Procedures) Regulations 2009			Category 2 Qualifying persons under Regulation 7(1)(a) of the Infrastructure Planning (Applications: Prescribed Forms and Procedures) Regulations 2009
			Owners or Reputed Owners	Lessees or Tenants or Reputed Lessees or Tenants	Occupiers or Reputed Occupiers	
03-007 cont'd						James Andrew John Straker The Estate Office South East Wing Burton Constable Hall HULL HU11 4LN (as a trustee of the John Raleigh Chichester-Constable Will Trust) (in respect of mines and minerals) Openreach Limited 6 Gracechurch Street LONDON EC3V 0AT (in respect of underground telecommunication apparatus) Rodrica Consuelo Straker Burton Constable Hall Burton Constable HULL East Riding of Yorkshire HU11 4LN (as a trustee of the John Raleigh Chichester-Constable Will Trust) (in respect of mines and minerals)
03-008	Temporary Possession	590 square metres of public road and verges (Bewholme Lane)	East Riding Of Yorkshire Council County Hall Cross Street BEVERLEY East Riding of Yorkshire HU17 9BA (as highway authority)	NONE	East Riding Of Yorkshire Council County Hall Cross Street BEVERLEY East Riding of Yorkshire HU17 9BA (as highway authority)	Openreach Limited 6 Gracechurch Street LONDON EC3V 0AT (in respect of underground telecommunication apparatus)

Dogger Bank South Offshore Wind Farm Development Consent Order						
BOOK OF REFERENCE - PART 1						
Land which is proposed to be subject to: (i) powers of compulsory acquisition, (ii) right to use the land, and/or (iii) rights to carry out protective works (Regulation 7(1)(a))						
County of East Riding of Yorkshire						
Number on Land Plans	Extent of acquisition or use	Description of land	Category 1 Qualifying persons under Regulation 7(1)(a) of the Infrastructure Planning (Applications: Prescribed Forms and Procedures) Regulations 2009			Category 2 Qualifying persons under Regulation 7(1)(a) of the Infrastructure Planning (Applications: Prescribed Forms and Procedures) Regulations 2009
			Owners or Reputed Owners	Lessees or Tenants or Reputed Lessees or Tenants	Occupiers or Reputed Occupiers	
03-008 cont'd			Karl Jonathan Warkup Carr Hill Farm Bewholme DRIFFIELD East Riding of Yorkshire YO25 8EE (in respect of subsoil beneath public highway) Unknown			Unknown
03-009	Temporary Possession	127 square metres of agricultural land (west of Bewholme Lane)	Karl Jonathan Warkup Carr Hill Farm Bewholme DRIFFIELD East Riding of Yorkshire YO25 8EE	NONE	Carr Hill Farm Limited Office F12 Beverley Enterprise Centre Beck View Road BEVERLEY East Riding of Yorkshire HU17 0JT	Unknown (in respect of restrictive covenants as may have been imposed before 11 May 1971) Unknown (in respect of rights of way, water support, drainage, light and other easements granted by a Conveyance dated 20 April 1988)
03-010	Acquisition of Rights	9561 square metres of agricultural land (west of Bewholme Lane)	Karl Jonathan Warkup Carr Hill Farm Bewholme DRIFFIELD East Riding of Yorkshire YO25 8EE	NONE	Carr Hill Farm Limited Office F12 Beverley Enterprise Centre Beck View Road BEVERLEY East Riding of Yorkshire HU17 0JT	Unknown (in respect of restrictive covenants as may have been imposed before 11 May 1971)

Dogger Bank South Offshore Wind Farm Development Consent Order						
BOOK OF REFERENCE - PART 1						
Land which is proposed to be subject to: (i) powers of compulsory acquisition, (ii) right to use the land, and/or (iii) rights to carry out protective works (Regulation 7(1)(a))						
County of East Riding of Yorkshire						
Number on Land Plans	Extent of acquisition or use	Description of land	Category 1 Qualifying persons under Regulation 7(1)(a) of the Infrastructure Planning (Applications: Prescribed Forms and Procedures) Regulations 2009			Category 2 Qualifying persons under Regulation 7(1)(a) of the Infrastructure Planning (Applications: Prescribed Forms and Procedures) Regulations 2009
			Owners or Reputed Owners	Lessees or Tenants or Reputed Lessees or Tenants	Occupiers or Reputed Occupiers	
03-010 cont'd						Unknown (in respect of rights of way, water support, drainage, light and other easements granted by a Conveyance dated 20 April 1988)
03-011	Acquisition of Rights	42599 square metres of agricultural land (west of Bewholme Lane)	Carr Hill Farm Limited Office F12 Beverley Enterprise Centre Beck View Road BEVERLEY East Riding of Yorkshire HU17 0JT	NONE	Carr Hill Farm Limited Office F12 Beverley Enterprise Centre Beck View Road BEVERLEY East Riding of Yorkshire HU17 0JT	NONE
03-012	Acquisition of Rights	33116 square metres of agricultural land and drain (Low Bonwick Farm, south of Dunnington Lane)	Michael Geoffrey Kirkwood Manor Farm Dunnington DRIFFIELD East Riding of Yorkshire YO25 8EG	NONE	Michael Geoffrey Kirkwood Manor Farm Dunnington DRIFFIELD East Riding of Yorkshire YO25 8EG	Carr Hill Farm Limited Office F12 Beverley Enterprise Centre Beck View Road BEVERLEY East Riding of Yorkshire HU17 0JT (in respect of rights of access to maintain, inspect and repair service media contained in a Transfer dated 30 November 2017) HSBC UK Bank PLC 1 Centenary Square BIRMINGHAM B1 1HQ (as mortgagee for Michael Geoffrey Kirkwood)

Dogger Bank South Offshore Wind Farm Development Consent Order						
BOOK OF REFERENCE - PART 1						
Land which is proposed to be subject to: (i) powers of compulsory acquisition, (ii) right to use the land, and/or (iii) rights to carry out protective works (Regulation 7(1)(a))						
County of East Riding of Yorkshire						
Number on Land Plans	Extent of acquisition or use	Description of land	Category 1 Qualifying persons under Regulation 7(1)(a) of the Infrastructure Planning (Applications: Prescribed Forms and Procedures) Regulations 2009			Category 2 Qualifying persons under Regulation 7(1)(a) of the Infrastructure Planning (Applications: Prescribed Forms and Procedures) Regulations 2009
			Owners or Reputed Owners	Lessees or Tenants or Reputed Lessees or Tenants	Occupiers or Reputed Occupiers	
03-013	Acquisition of Rights	26372 square metres of agricultural land (Manor Farm, south of Dunnington Lane)	Michael Geoffrey Kirkwood Manor Farm Dunnington DRIFFIELD East Riding of Yorkshire YO25 8EG	NONE	Michael Geoffrey Kirkwood Manor Farm Dunnington DRIFFIELD East Riding of Yorkshire YO25 8EG	Manor Farm Energy Limited Medina House 2 Station Avenue BRIDLINGTON East Riding of Yorkshire YO16 4LZ (in respect of rights of access and maintaining, inspecting and repairing conducting media contained in a Lease dated 5 September 2014)
04-001	Temporary Possession	76 square metres of access splay and hedgerow (Manor Farm, east of Skipsea Lane)	Michael Geoffrey Kirkwood Manor Farm Dunnington DRIFFIELD East Riding of Yorkshire YO25 8EG	NONE	Michael Geoffrey Kirkwood Manor Farm Dunnington DRIFFIELD East Riding of Yorkshire YO25 8EG	Manor Farm Energy Limited Medina House 2 Station Avenue BRIDLINGTON East Riding of Yorkshire YO16 4LZ (in respect of rights of access and maintaining, inspecting and repairing conducting media contained in a Lease dated 5 September 2014)
04-002	Temporary Possession	523 square metres of public road and verges (Skipsea Lane)	East Riding Of Yorkshire Council County Hall Cross Street BEVERLEY East Riding of Yorkshire HU17 9BA (as highway authority)	NONE	East Riding Of Yorkshire Council County Hall Cross Street BEVERLEY East Riding of Yorkshire HU17 9BA (as highway authority)	Openreach Limited 6 Gracechurch Street LONDON EC3V 0AT (in respect of underground telecommunication apparatus)

Dogger Bank South Offshore Wind Farm Development Consent Order						
BOOK OF REFERENCE - PART 1						
Land which is proposed to be subject to: (i) powers of compulsory acquisition, (ii) right to use the land, and/or (iii) rights to carry out protective works (Regulation 7(1)(a))						
County of East Riding of Yorkshire						
Number on Land Plans	Extent of acquisition or use	Description of land	Category 1 Qualifying persons under Regulation 7(1)(a) of the Infrastructure Planning (Applications: Prescribed Forms and Procedures) Regulations 2009			Category 2 Qualifying persons under Regulation 7(1)(a) of the Infrastructure Planning (Applications: Prescribed Forms and Procedures) Regulations 2009
			Owners or Reputed Owners	Lessees or Tenants or Reputed Lessees or Tenants	Occupiers or Reputed Occupiers	
04-002 cont'd			Michael Geoffrey Kirkwood Manor Farm Dunnington DRIFFIELD East Riding of Yorkshire YO25 8EG (in respect of subsoil beneath public highway) Unknown			Unknown Yorkshire Water Services Limited Western House Western Way Halifax Road Bradford West Yorkshire BD6 2SZ (in respect of underground water apparatus)
04-003	Temporary Possession	120 square metres of agricultural land (Manor Farm, west of Skipsea Lane)	Michael Geoffrey Kirkwood Manor Farm Dunnington DRIFFIELD East Riding of Yorkshire YO25 8EG	NONE	Michael Geoffrey Kirkwood Manor Farm Dunnington DRIFFIELD East Riding of Yorkshire YO25 8EG	Centrica PLC Millstream Maidenhead Road WINDSOR Berkshire SL4 5GD (in respect of rights to lay, construct, use, maintain, inspect, alter, renew, replace and remove a main or pipe contained in Deeds dated 11 May 1972, 18 February 1981 and 26 March 1991)

Dogger Bank South Offshore Wind Farm Development Consent Order BOOK OF REFERENCE - PART 1 Land which is proposed to be subject to: (i) powers of compulsory acquisition, (ii) right to use the land, and/or (iii) rights to carry out protective works (Regulation 7(1)(a)) County of East Riding of Yorkshire						
Number on Land Plans	Extent of acquisition or use	Description of land	Category 1 Qualifying persons under Regulation 7(1)(a) of the Infrastructure Planning (Applications: Prescribed Forms and Procedures) Regulations 2009			Category 2 Qualifying persons under Regulation 7(1)(a) of the Infrastructure Planning (Applications: Prescribed Forms and Procedures) Regulations 2009
			Owners or Reputed Owners	Lessees or Tenants or Reputed Lessees or Tenants	Occupiers or Reputed Occupiers	
04-004	Acquisition of Rights	865 square metres of public road and verges (Skipsea Lane)	East Riding Of Yorkshire Council County Hall Cross Street BEVERLEY East Riding of Yorkshire HU17 9BA (as highway authority) Michael Geoffrey Kirkwood Manor Farm Dunnington DRIFFIELD East Riding of Yorkshire YO25 8EG (in respect of subsoil beneath public highway) Unknown	NONE	East Riding Of Yorkshire Council County Hall Cross Street BEVERLEY East Riding of Yorkshire HU17 9BA (as highway authority)	Openreach Limited 6 Gracechurch Street LONDON EC3V 0AT (in respect of underground telecommunication apparatus) Unknown Yorkshire Water Services Limited Western House Western Way Halifax Road Bradford West Yorkshire BD6 2SZ (in respect of underground water apparatus)

Dogger Bank South Offshore Wind Farm Development Consent Order BOOK OF REFERENCE - PART 1 Land which is proposed to be subject to: (i) powers of compulsory acquisition, (ii) right to use the land, and/or (iii) rights to carry out protective works (Regulation 7(1)(a)) County of East Riding of Yorkshire						
Number on Land Plans	Extent of acquisition or use	Description of land	Category 1 Qualifying persons under Regulation 7(1)(a) of the Infrastructure Planning (Applications: Prescribed Forms and Procedures) Regulations 2009			Category 2 Qualifying persons under Regulation 7(1)(a) of the Infrastructure Planning (Applications: Prescribed Forms and Procedures) Regulations 2009
			Owners or Reputed Owners	Lessees or Tenants or Reputed Lessees or Tenants	Occupiers or Reputed Occupiers	
04-005	Temporary Possession	78 square metres of hedgerow (east of Skipsea Lane)	Michael Geoffrey Kirkwood Manor Farm Dunnington DRIFFIELD East Riding of Yorkshire YO25 8EG	NONE	Michael Geoffrey Kirkwood Manor Farm Dunnington DRIFFIELD East Riding of Yorkshire YO25 8EG	Manor Farm Energy Limited Medina House 2 Station Avenue BRIDLINGTON East Riding of Yorkshire YO16 4LZ (in respect of rights of access and maintaining, inspecting and repairing media contained in a Lease dated 5 September 2014)
04-006	Temporary Possession	561 square metres of public road and verges (Skipsea Lane)	East Riding Of Yorkshire Council County Hall Cross Street BEVERLEY East Riding of Yorkshire HU17 9BA (as highway authority) Michael Geoffrey Kirkwood Manor Farm Dunnington DRIFFIELD East Riding of Yorkshire YO25 8EG (in respect of subsoil beneath public highway)	NONE	East Riding Of Yorkshire Council County Hall Cross Street BEVERLEY East Riding of Yorkshire HU17 9BA (as highway authority)	Openreach Limited 6 Gracechurch Street LONDON EC3V 0AT (in respect of underground telecommunication apparatus) Unknown

Dogger Bank South Offshore Wind Farm Development Consent Order BOOK OF REFERENCE - PART 1 Land which is proposed to be subject to: (i) powers of compulsory acquisition, (ii) right to use the land, and/or (iii) rights to carry out protective works (Regulation 7(1)(a)) County of East Riding of Yorkshire						
Number on Land Plans	Extent of acquisition or use	Description of land	Category 1 Qualifying persons under Regulation 7(1)(a) of the Infrastructure Planning (Applications: Prescribed Forms and Procedures) Regulations 2009			Category 2 Qualifying persons under Regulation 7(1)(a) of the Infrastructure Planning (Applications: Prescribed Forms and Procedures) Regulations 2009
			Owners or Reputed Owners	Lessees or Tenants or Reputed Lessees or Tenants	Occupiers or Reputed Occupiers	
04-006 cont'd			Unknown			Yorkshire Water Services Limited Western House Western Way Halifax Road Bradford West Yorkshire BD6 2SZ (in respect of underground water apparatus)
04-007	Temporary Possession	58 square metres of agricultural land (Manor Farm, west of Skipsea Lane)	Michael Geoffrey Kirkwood Manor Farm Dunnington DRIFFIELD East Riding of Yorkshire YO25 8EG	NONE	Michael Geoffrey Kirkwood Manor Farm Dunnington DRIFFIELD East Riding of Yorkshire YO25 8EG	Centrica PLC Millstream Maidenhead Road WINDSOR Berkshire SL4 5GD (in respect of rights to lay, construct, use, maintain, inspect, alter, renew, replace and remove a main or pipe contained in Deeds dated 11 May 1972, 18 February 1981 and 26 March 1991)
04-008	Acquisition of Rights	42776 square metres of agricultural land (Manor Farm, west of Skipsea Lane)	Michael Geoffrey Kirkwood Manor Farm Dunnington DRIFFIELD East Riding of Yorkshire YO25 8EG	NONE	Michael Geoffrey Kirkwood Manor Farm Dunnington DRIFFIELD East Riding of Yorkshire YO25 8EG	Centrica PLC Millstream Maidenhead Road WINDSOR Berkshire SL4 5GD (in respect of rights to lay, construct, use, maintain, inspect, alter, renew, replace and remove a main or pipe contained in Deeds dated 11 May 1972, 18 February 1981 and 26 March 1991)

Dogger Bank South Offshore Wind Farm Development Consent Order						
BOOK OF REFERENCE - PART 1						
Land which is proposed to be subject to: (i) powers of compulsory acquisition, (ii) right to use the land, and/or (iii) rights to carry out protective works (Regulation 7(1)(a))						
County of East Riding of Yorkshire						
Number on Land Plans	Extent of acquisition or use	Description of land	Category 1 Qualifying persons under Regulation 7(1)(a) of the Infrastructure Planning (Applications: Prescribed Forms and Procedures) Regulations 2009			Category 2 Qualifying persons under Regulation 7(1)(a) of the Infrastructure Planning (Applications: Prescribed Forms and Procedures) Regulations 2009
			Owners or Reputed Owners	Lessees or Tenants or Reputed Lessees or Tenants	Occupiers or Reputed Occupiers	
04-008 cont'd						Northern Powergrid (Yorkshire) PLC Lloyds Court 78 Grey Street Newcastle Upon Tyne NE1 6AF (in respect of overhead electricity apparatus)
04-009	Acquisition of Rights	490 square metres of watercourse (Dunnington Sewer, east of Dunnington Lane)	James Anthony Dean Grove Farm Brandesburton DRIFFIELD East Riding of Yorkshire YO25 8EP (as reputed owner) Michael Geoffrey Kirkwood Manor Farm Dunnington DRIFFIELD East Riding of Yorkshire YO25 8EG (as reputed owner) Sharon Julie Dean Grove Farm Brandesburton DRIFFIELD East Riding of Yorkshire YO25 8EP (as reputed owner) Unknown	NONE	James Anthony Dean Grove Farm Brandesburton DRIFFIELD East Riding of Yorkshire YO25 8EP Michael Geoffrey Kirkwood Manor Farm Dunnington DRIFFIELD East Riding of Yorkshire YO25 8EG Sharon Julie Dean Grove Farm Brandesburton DRIFFIELD East Riding of Yorkshire YO25 8EP Unknown	Beverley & North Holderness Internal Drainage Board Derwent House Crockey Hill York YO19 4SR (in respect of riparian rights) Unknown

Dogger Bank South Offshore Wind Farm Development Consent Order						
BOOK OF REFERENCE - PART 1						
Land which is proposed to be subject to: (i) powers of compulsory acquisition, (ii) right to use the land, and/or (iii) rights to carry out protective works (Regulation 7(1)(a))						
County of East Riding of Yorkshire						
Number on Land Plans	Extent of acquisition or use	Description of land	Category 1 Qualifying persons under Regulation 7(1)(a) of the Infrastructure Planning (Applications: Prescribed Forms and Procedures) Regulations 2009			Category 2 Qualifying persons under Regulation 7(1)(a) of the Infrastructure Planning (Applications: Prescribed Forms and Procedures) Regulations 2009
			Owners or Reputed Owners	Lessees or Tenants or Reputed Lessees or Tenants	Occupiers or Reputed Occupiers	
04-010	Acquisition of Rights	42868 square metres of agricultural land and drain (east of Dunnington Lane)	James Anthony Dean Grove Farm Brandesburton DRIFFIELD East Riding of Yorkshire YO25 8EP Sharon Julie Dean Grove Farm Brandesburton DRIFFIELD East Riding of Yorkshire YO25 8EP	NONE	James Anthony Dean Grove Farm Brandesburton DRIFFIELD East Riding of Yorkshire YO25 8EP Sharon Julie Dean Grove Farm Brandesburton DRIFFIELD East Riding of Yorkshire YO25 8EP	Beverley & North Holderness Internal Drainage Board Derwent House Crockey Hill York YO19 4SR (in respect of rights of access) Centrica PLC Millstream Maidenhead Road WINDSOR Berkshire SL4 5GD (in respect of rights to lay, construct, use, maintain, inspect, alter, renew, replace and remove a main or pipe contained in a Deed of Grant dated 25 June 1971) National Gas Transmission PLC National Grid House Warwick Technology Park Gallows Hill WARWICK CV34 6DA (in respect of underground gas apparatus)

Dogger Bank South Offshore Wind Farm Development Consent Order						
BOOK OF REFERENCE - PART 1						
Land which is proposed to be subject to: (i) powers of compulsory acquisition, (ii) right to use the land, and/or (iii) rights to carry out protective works (Regulation 7(1)(a))						
County of East Riding of Yorkshire						
Number on Land Plans	Extent of acquisition or use	Description of land	Category 1 Qualifying persons under Regulation 7(1)(a) of the Infrastructure Planning (Applications: Prescribed Forms and Procedures) Regulations 2009			Category 2 Qualifying persons under Regulation 7(1)(a) of the Infrastructure Planning (Applications: Prescribed Forms and Procedures) Regulations 2009
			Owners or Reputed Owners	Lessees or Tenants or Reputed Lessees or Tenants	Occupiers or Reputed Occupiers	
04-011	Temporary Possession	2103 square metres of agricultural land (east of Dunnington Lane)	James Anthony Dean Grove Farm Brandesburton DRIFFIELD East Riding of Yorkshire YO25 8EP Sharon Julie Dean Grove Farm Brandesburton DRIFFIELD East Riding of Yorkshire YO25 8EP	NONE	James Anthony Dean Grove Farm Brandesburton DRIFFIELD East Riding of Yorkshire YO25 8EP Sharon Julie Dean Grove Farm Brandesburton DRIFFIELD East Riding of Yorkshire YO25 8EP	Centrica PLC Millstream Maidenhead Road WINDSOR Berkshire SL4 5GD (in respect of rights to lay, construct, use, maintain, inspect, alter, renew, replace and remove a main or pipe contained in a Deed of Grant dated 25 June 1971)
04-012	Temporary Possession	79 square metres of public road and verge (Dunnington Lane)	East Riding Of Yorkshire Council County Hall Cross Street BEVERLEY East Riding of Yorkshire HU17 9BA (as highway authority)	NONE	East Riding Of Yorkshire Council County Hall Cross Street BEVERLEY East Riding of Yorkshire HU17 9BA (as highway authority)	Unknown

Dogger Bank South Offshore Wind Farm Development Consent Order						
BOOK OF REFERENCE - PART 1						
Land which is proposed to be subject to: (i) powers of compulsory acquisition, (ii) right to use the land, and/or (iii) rights to carry out protective works (Regulation 7(1)(a))						
County of East Riding of Yorkshire						
Number on Land Plans	Extent of acquisition or use	Description of land	Category 1 Qualifying persons under Regulation 7(1)(a) of the Infrastructure Planning (Applications: Prescribed Forms and Procedures) Regulations 2009			Category 2 Qualifying persons under Regulation 7(1)(a) of the Infrastructure Planning (Applications: Prescribed Forms and Procedures) Regulations 2009
			Owners or Reputed Owners	Lessees or Tenants or Reputed Lessees or Tenants	Occupiers or Reputed Occupiers	
04-012 cont'd			East Yorkshire Concrete Products Limited Happy Land Farm Dringhoe DRIFFIELD East Riding of Yorkshire YO25 8AG (in respect of subsoil beneath public highway) James Anthony Dean Grove Farm Brandesburton DRIFFIELD East Riding of Yorkshire YO25 8EP (in respect of subsoil beneath public highway) Sharon Julie Dean Grove Farm Brandesburton DRIFFIELD East Riding of Yorkshire YO25 8EP (in respect of subsoil beneath public highway) Unknown			

Dogger Bank South Offshore Wind Farm Development Consent Order						
BOOK OF REFERENCE - PART 1						
Land which is proposed to be subject to: (i) powers of compulsory acquisition, (ii) right to use the land, and/or (iii) rights to carry out protective works (Regulation 7(1)(a))						
County of East Riding of Yorkshire						
Number on Land Plans	Extent of acquisition or use	Description of land	Category 1 Qualifying persons under Regulation 7(1)(a) of the Infrastructure Planning (Applications: Prescribed Forms and Procedures) Regulations 2009			Category 2 Qualifying persons under Regulation 7(1)(a) of the Infrastructure Planning (Applications: Prescribed Forms and Procedures) Regulations 2009
			Owners or Reputed Owners	Lessees or Tenants or Reputed Lessees or Tenants	Occupiers or Reputed Occupiers	
04-013	Acquisition of Rights	858 square metres of public road and verge (Dunnington Lane)	<p>East Riding Of Yorkshire Council County Hall Cross Street BEVERLEY East Riding of Yorkshire HU17 9BA (as highway authority)</p> <p>East Yorkshire Concrete Products Limited Happy Land Farm Dringhoe DRIFFIELD East Riding of Yorkshire YO25 8AG (in respect of subsoil beneath public highway)</p> <p>James Anthony Dean Grove Farm Brandesburton DRIFFIELD East Riding of Yorkshire YO25 8EP (in respect of subsoil beneath public highway)</p> <p>Sharon Julie Dean Grove Farm Brandesburton DRIFFIELD East Riding of Yorkshire YO25 8EP (in respect of subsoil beneath public highway)</p>	NONE	<p>East Riding Of Yorkshire Council County Hall Cross Street BEVERLEY East Riding of Yorkshire HU17 9BA (as highway authority)</p>	Unknown

Dogger Bank South Offshore Wind Farm Development Consent Order						
BOOK OF REFERENCE - PART 1						
Land which is proposed to be subject to: (i) powers of compulsory acquisition, (ii) right to use the land, and/or (iii) rights to carry out protective works (Regulation 7(1)(a))						
County of East Riding of Yorkshire						
Number on Land Plans	Extent of acquisition or use	Description of land	Category 1 Qualifying persons under Regulation 7(1)(a) of the Infrastructure Planning (Applications: Prescribed Forms and Procedures) Regulations 2009			Category 2 Qualifying persons under Regulation 7(1)(a) of the Infrastructure Planning (Applications: Prescribed Forms and Procedures) Regulations 2009
			Owners or Reputed Owners	Lessees or Tenants or Reputed Lessees or Tenants	Occupiers or Reputed Occupiers	
04-013 cont'd			Unknown			
04-014	Acquisition of Rights	125 square metres of verge (west of Dunnington Lane)	East Yorkshire Concrete Products Limited Happy Land Farm Dringhoe DRIFFIELD East Riding of Yorkshire YO25 8AG (as reputed owner) Unknown	NONE	East Yorkshire Concrete Products Limited Happy Land Farm Dringhoe DRIFFIELD East Riding of Yorkshire YO25 8AG Unknown	Unknown
04-015	Temporary Possession	2432 square metres of public road and verge (Dunnington Lane)	East Riding Of Yorkshire Council County Hall Cross Street BEVERLEY East Riding of Yorkshire HU17 9BA (as highway authority) East Yorkshire Concrete Products Limited Happy Land Farm Dringhoe DRIFFIELD East Riding of Yorkshire YO25 8AG (in respect of subsoil beneath public highway)	NONE	East Riding Of Yorkshire Council County Hall Cross Street BEVERLEY East Riding of Yorkshire HU17 9BA (as highway authority)	Northern Powergrid (Yorkshire) PLC Lloyds Court 78 Grey Street Newcastle Upon Tyne NE1 6AF (in respect of overhead electricity apparatus) Unknown

Dogger Bank South Offshore Wind Farm Development Consent Order						
BOOK OF REFERENCE - PART 1						
Land which is proposed to be subject to: (i) powers of compulsory acquisition, (ii) right to use the land, and/or (iii) rights to carry out protective works (Regulation 7(1)(a))						
County of East Riding of Yorkshire						
Number on Land Plans	Extent of acquisition or use	Description of land	Category 1 Qualifying persons under Regulation 7(1)(a) of the Infrastructure Planning (Applications: Prescribed Forms and Procedures) Regulations 2009			Category 2 Qualifying persons under Regulation 7(1)(a) of the Infrastructure Planning (Applications: Prescribed Forms and Procedures) Regulations 2009
			Owners or Reputed Owners	Lessees or Tenants or Reputed Lessees or Tenants	Occupiers or Reputed Occupiers	
04-015 cont'd			James Anthony Dean Grove Farm Brandesburton DRIFFIELD East Riding of Yorkshire YO25 8EP (in respect of subsoil beneath public highway) Michael Geoffrey Kirkwood Manor Farm Dunnington DRIFFIELD East Riding of Yorkshire YO25 8EG (in respect of subsoil beneath public highway) Sharon Julie Dean Grove Farm Brandesburton DRIFFIELD East Riding of Yorkshire YO25 8EP (in respect of subsoil beneath public highway) Unknown			

Dogger Bank South Offshore Wind Farm Development Consent Order						
BOOK OF REFERENCE - PART 1						
Land which is proposed to be subject to: (i) powers of compulsory acquisition, (ii) right to use the land, and/or (iii) rights to carry out protective works (Regulation 7(1)(a))						
County of East Riding of Yorkshire						
Number on Land Plans	Extent of acquisition or use	Description of land	Category 1 Qualifying persons under Regulation 7(1)(a) of the Infrastructure Planning (Applications: Prescribed Forms and Procedures) Regulations 2009			Category 2 Qualifying persons under Regulation 7(1)(a) of the Infrastructure Planning (Applications: Prescribed Forms and Procedures) Regulations 2009
			Owners or Reputed Owners	Lessees or Tenants or Reputed Lessees or Tenants	Occupiers or Reputed Occupiers	
04-016	Temporary Possession	305 square metres of verge (west of Dunnington Lane)	East Yorkshire Concrete Products Limited Happy Land Farm Dringhoe DRIFFIELD East Riding of Yorkshire YO25 8AG (as reputed owner) Unknown	NONE	East Yorkshire Concrete Products Limited Happy Land Farm Dringhoe DRIFFIELD East Riding of Yorkshire YO25 8AG Unknown	Northern Powergrid (Yorkshire) PLC Lloyds Court 78 Grey Street Newcastle Upon Tyne NE1 6AF (in respect of overhead electricity apparatus) Unknown
04-017	Temporary Possession	3499 square metres of agricultural land (west of Dunnington Lane)	East Yorkshire Concrete Products Limited Happy Land Farm Dringhoe DRIFFIELD East Riding of Yorkshire YO25 8AG	NONE	East Yorkshire Concrete Products Limited Happy Land Farm Dringhoe DRIFFIELD East Riding of Yorkshire YO25 8AG	Northern Powergrid (Yorkshire) PLC Lloyds Court 78 Grey Street Newcastle Upon Tyne NE1 6AF (in respect of overhead electricity apparatus)
04-018	Acquisition of Rights	34002 square metres of agricultural land, electricity poles, electricity cables and verge (west of Dunnington Lane)	East Yorkshire Concrete Products Limited Happy Land Farm Dringhoe DRIFFIELD East Riding of Yorkshire YO25 8AG	NONE	East Yorkshire Concrete Products Limited Happy Land Farm Dringhoe DRIFFIELD East Riding of Yorkshire YO25 8AG	NONE
04-019	Temporary Possession	23189 square metres of agricultural land and access track (south of Dunnington Lane)	East Yorkshire Concrete Products Limited Happy Land Farm Dringhoe DRIFFIELD East Riding of Yorkshire YO25 8AG	NONE	East Yorkshire Concrete Products Limited Happy Land Farm Dringhoe DRIFFIELD East Riding of Yorkshire YO25 8AG	NONE

Dogger Bank South Offshore Wind Farm Development Consent Order BOOK OF REFERENCE - PART 1 Land which is proposed to be subject to: (i) powers of compulsory acquisition, (ii) right to use the land, and/or (iii) rights to carry out protective works (Regulation 7(1)(a)) County of East Riding of Yorkshire						
Number on Land Plans	Extent of acquisition or use	Description of land	Category 1 Qualifying persons under Regulation 7(1)(a) of the Infrastructure Planning (Applications: Prescribed Forms and Procedures) Regulations 2009			Category 2 Qualifying persons under Regulation 7(1)(a) of the Infrastructure Planning (Applications: Prescribed Forms and Procedures) Regulations 2009
			Owners or Reputed Owners	Lessees or Tenants or Reputed Lessees or Tenants	Occupiers or Reputed Occupiers	
04-020	Temporary Possession	18022 square metres of public road and verges (Dunnington Lane and Beverley Road, A165)	<p>East Riding Of Yorkshire Council County Hall Cross Street BEVERLEY East Riding of Yorkshire HU17 9BA (as highway authority)</p> <p>East Yorkshire Concrete Products Limited Happy Land Farm Dringhoe DRIFFIELD East Riding of Yorkshire YO25 8AG (in respect of subsoil beneath public highway)</p> <p>Investacc Pension Trustees Limited Solway House Business Park Kingstown Carlisle CA6 4BY (in respect of subsoil beneath public highway)</p> <p>Michael Geoffrey Kirkwood Manor Farm Dunnington DRIFFIELD East Riding of Yorkshire YO25 8EG (in respect of subsoil beneath public highway)</p>	NONE	<p>East Riding Of Yorkshire Council County Hall Cross Street BEVERLEY East Riding of Yorkshire HU17 9BA (as highway authority)</p>	<p>Northern Powergrid (Yorkshire) PLC Lloyds Court 78 Grey Street Newcastle Upon Tyne NE1 6AF (in respect of overhead electricity apparatus)</p> <p>Unknown</p> <p>Yorkshire Water Services Limited Western House Western Way Halifax Road Bradford West Yorkshire BD6 2SZ (in respect of underground water apparatus)</p>

Dogger Bank South Offshore Wind Farm Development Consent Order						
BOOK OF REFERENCE - PART 1						
Land which is proposed to be subject to: (i) powers of compulsory acquisition, (ii) right to use the land, and/or (iii) rights to carry out protective works (Regulation 7(1)(a))						
County of East Riding of Yorkshire						
Number on Land Plans	Extent of acquisition or use	Description of land	Category 1 Qualifying persons under Regulation 7(1)(a) of the Infrastructure Planning (Applications: Prescribed Forms and Procedures) Regulations 2009			Category 2 Qualifying persons under Regulation 7(1)(a) of the Infrastructure Planning (Applications: Prescribed Forms and Procedures) Regulations 2009
			Owners or Reputed Owners	Lessees or Tenants or Reputed Lessees or Tenants	Occupiers or Reputed Occupiers	
04-020 cont'd			Unknown Violet Elizabeth Jefferson Southfield Farm Beverley Road Beeford DRIFFIELD East Riding of Yorkshire YO25 8AD (in respect of subsoil beneath public highway)			
04-021	Acquisition of Rights	21402 square metres of agricultural land (west of Dunnington Lane)	Michael Geoffrey Kirkwood Manor Farm Dunnington DRIFFIELD East Riding of Yorkshire YO25 8EG	NONE	Michael Geoffrey Kirkwood Manor Farm Dunnington DRIFFIELD East Riding of Yorkshire YO25 8EG	HSBC UK Bank PLC 1 Centenary Square BIRMINGHAM B1 1HQ (as mortgagee for Michael Geoffrey Kirkwood) Northern Powergrid (Yorkshire) PLC Lloyds Court 78 Grey Street Newcastle Upon Tyne NE1 6AF (in respect of overhead electricity apparatus)
04-022	Acquisition of Rights	15941 square metres of agricultural land (west of Dunnington Lane)	Michael Geoffrey Kirkwood Manor Farm Dunnington DRIFFIELD East Riding of Yorkshire YO25 8EG	NONE	Michael Geoffrey Kirkwood Manor Farm Dunnington DRIFFIELD East Riding of Yorkshire YO25 8EG	NONE

Dogger Bank South Offshore Wind Farm Development Consent Order BOOK OF REFERENCE - PART 1 Land which is proposed to be subject to: (i) powers of compulsory acquisition, (ii) right to use the land, and/or (iii) rights to carry out protective works (Regulation 7(1)(a)) County of East Riding of Yorkshire						
Number on Land Plans	Extent of acquisition or use	Description of land	Category 1 Qualifying persons under Regulation 7(1)(a) of the Infrastructure Planning (Applications: Prescribed Forms and Procedures) Regulations 2009			Category 2 Qualifying persons under Regulation 7(1)(a) of the Infrastructure Planning (Applications: Prescribed Forms and Procedures) Regulations 2009
			Owners or Reputed Owners	Lessees or Tenants or Reputed Lessees or Tenants	Occupiers or Reputed Occupiers	
04-023	Acquisition of Rights	18898 square metres of agricultural land, access track and drain (Pinderhill Farm, south of Dunnington Lane)	Michael Geoffrey Kirkwood Manor Farm Dunnington DRIFFIELD East Riding of Yorkshire YO25 8EG	NONE	Michael Geoffrey Kirkwood Manor Farm Dunnington DRIFFIELD East Riding of Yorkshire YO25 8EG	HSBC UK Bank PLC 1 Centenary Square BIRMINGHAM B1 1HQ (as mortgagee for Michael Geoffrey Kirkwood)
04-024	Acquisition of Rights	27263 square metres of agricultural land and drain (Moor Grange Farm, south of Dunnington Lane)	East Yorkshire Concrete Products Limited Happy Land Farm Dringhoe DRIFFIELD East Riding of Yorkshire YO25 8AG	NONE	East Yorkshire Concrete Products Limited Happy Land Farm Dringhoe DRIFFIELD East Riding of Yorkshire YO25 8AG	Gregory Peter Atkin Moor Grange Beverley Road Beeford Driffield East Riding of Yorkshire YO25 8AE (in respect of rights of drainage and access to the retained land contained in a Transfer dated 14 September 2010) Lucy Sheila Elizabeth Atkin Moor Grange Cottage Beverley Road Beeford DRIFFIELD East Riding of Yorkshire YO25 8AE (in respect of rights of drainage and access to the retained land contained in a Transfer dated 14 September 2010)

Dogger Bank South Offshore Wind Farm Development Consent Order BOOK OF REFERENCE - PART 1 Land which is proposed to be subject to: (i) powers of compulsory acquisition, (ii) right to use the land, and/or (iii) rights to carry out protective works (Regulation 7(1)(a)) County of East Riding of Yorkshire						
Number on Land Plans	Extent of acquisition or use	Description of land	Category 1 Qualifying persons under Regulation 7(1)(a) of the Infrastructure Planning (Applications: Prescribed Forms and Procedures) Regulations 2009			Category 2 Qualifying persons under Regulation 7(1)(a) of the Infrastructure Planning (Applications: Prescribed Forms and Procedures) Regulations 2009
			Owners or Reputed Owners	Lessees or Tenants or Reputed Lessees or Tenants	Occupiers or Reputed Occupiers	
05-001	Acquisition of Rights	45117 square metres of agricultural land and hedgerow (Moor Grange Farm, east of Moor Grange Access Road, west of Billings Lane)	Eastview Properties Limited 2nd Floor St Mary's Court 20 Hill Street Douglas Isle of Man IM1 1EU	NONE	Robin Ravis Beachcomber Lodge 56 South Marine Drive BRIDLINGTON YO15 3JN	Alexander Douglas Robinson Happy Land Farm Dringhoe DRIFFIELD East Riding of Yorkshire YO25 8AG (in respect of rights to maintain a ditch contained in a Conveyance dated 1 August 1984) Gregory Peter Atkin Moor Grange Beverley Road Beeford Driffield East Riding of Yorkshire YO25 8AE (in respect of rights of way contained in a Transfer dated 10 May 1988 and in respect of rights of drainage and access to the retained land contained in a Transfer dated 14 September 2010)

Dogger Bank South Offshore Wind Farm Development Consent Order						
BOOK OF REFERENCE - PART 1						
Land which is proposed to be subject to: (i) powers of compulsory acquisition, (ii) right to use the land, and/or (iii) rights to carry out protective works (Regulation 7(1)(a))						
County of East Riding of Yorkshire						
Number on Land Plans	Extent of acquisition or use	Description of land	Category 1 Qualifying persons under Regulation 7(1)(a) of the Infrastructure Planning (Applications: Prescribed Forms and Procedures) Regulations 2009			Category 2 Qualifying persons under Regulation 7(1)(a) of the Infrastructure Planning (Applications: Prescribed Forms and Procedures) Regulations 2009
			Owners or Reputed Owners	Lessees or Tenants or Reputed Lessees or Tenants	Occupiers or Reputed Occupiers	
05-001 cont'd						<p>Lucy Sheila Elizabeth Atkin Moor Grange Cottage Beverley Road Beeford DRIFFIELD East Riding of Yorkshire YO25 8AE (in respect of rights of way contained in a Transfer dated 10 May 1988 and in respect of rights of drainage and access to the retained land contained in a Transfer dated 14 September 2010)</p> <p>R & CM Rivis Limited Beachcomber Lodge 56 South Marine Drive BRIDLINGTON YO15 3JN (in respect of rights of way and paying a proportion of costs to repair, maintain, clean, dredging and renewing drains contained in a Transfer dated 14 September 2010)</p>
05-002	Temporary Possession	6271 square metres of agricultural land and hedgerow (Moor Grange Farm, east of Moor Grange Access Road, west of Billings Lane)	Eastview Properties Limited 2nd Floor St Mary's Court 20 Hill Street Douglas Isle of Man IM1 1EU	NONE	Robin Rivis Beachcomber Lodge 56 South Marine Drive BRIDLINGTON YO15 3JN	Alexander Douglas Robinson Happy Land Farm Dringhoe DRIFFIELD East Riding of Yorkshire YO25 8AG (in respect of rights to maintain a ditch contained in a Conveyance dated 1 August 1984)

Dogger Bank South Offshore Wind Farm Development Consent Order						
BOOK OF REFERENCE - PART 1						
Land which is proposed to be subject to: (i) powers of compulsory acquisition, (ii) right to use the land, and/or (iii) rights to carry out protective works (Regulation 7(1)(a))						
County of East Riding of Yorkshire						
Number on Land Plans	Extent of acquisition or use	Description of land	Category 1 Qualifying persons under Regulation 7(1)(a) of the Infrastructure Planning (Applications: Prescribed Forms and Procedures) Regulations 2009			Category 2 Qualifying persons under Regulation 7(1)(a) of the Infrastructure Planning (Applications: Prescribed Forms and Procedures) Regulations 2009
			Owners or Reputed Owners	Lessees or Tenants or Reputed Lessees or Tenants	Occupiers or Reputed Occupiers	
05-002 cont'd						<p>Gregory Peter Atkin Moor Grange Beverley Road Beeford Driffield East Riding of Yorkshire YO25 8AE (in respect of rights of way contained in a Transfer dated 10 May 1988 and in respect of rights of drainage and access to the retained land contained in a Transfer dated 14 September 2010)</p> <p>Lucy Sheila Elizabeth Atkin Moor Grange Cottage Beverley Road Beeford DRIFFIELD East Riding of Yorkshire YO25 8AE (in respect of rights of way contained in a Transfer dated 10 May 1988 and in respect of rights of drainage and access to the retained land contained in a Transfer dated 14 September 2010)</p>

Dogger Bank South Offshore Wind Farm Development Consent Order						
BOOK OF REFERENCE - PART 1						
Land which is proposed to be subject to: (i) powers of compulsory acquisition, (ii) right to use the land, and/or (iii) rights to carry out protective works (Regulation 7(1)(a))						
County of East Riding of Yorkshire						
Number on Land Plans	Extent of acquisition or use	Description of land	Category 1 Qualifying persons under Regulation 7(1)(a) of the Infrastructure Planning (Applications: Prescribed Forms and Procedures) Regulations 2009			Category 2 Qualifying persons under Regulation 7(1)(a) of the Infrastructure Planning (Applications: Prescribed Forms and Procedures) Regulations 2009
			Owners or Reputed Owners	Lessees or Tenants or Reputed Lessees or Tenants	Occupiers or Reputed Occupiers	
05-002 cont'd						R & CM Ravis Limited Beachcomber Lodge 56 South Marine Drive BRIDLINGTON YO15 3JN (in respect of rights of way and paying a proportion of costs to repair, maintain, clean, dredging and renewing drains contained in a Transfer dated 14 September 2010)
05-003	Acquisition of Rights	6575 square metres of agricultural land and drain (west of Billings Lane)	Copeland R G & Sons Billings Hill Farm Dunnington Driffield YO25 8EQ (as reputed owner) Unknown	NONE	Copeland R G & Sons Billings Hill Farm Dunnington Driffield YO25 8EQ (as reputed owner) Unknown	Unknown
05-004	Acquisition of Rights	69585 square metres of agricultural land and hedgerow (east of New Road) (excluding all interests of the Crown)	Christopher Andrew Arnott Manor House Nunkeeling DRIFFIELD East Riding of Yorkshire YO25 8EH	NONE	Christopher Andrew Arnott Manor House Nunkeeling DRIFFIELD East Riding of Yorkshire YO25 8EH	Clydesdale Bank PLC 177 Bothwell Street Glasgow G2 7ER (as mortgagee for Christopher Andrew Arnott and David John Arnott)

Dogger Bank South Offshore Wind Farm Development Consent Order BOOK OF REFERENCE - PART 1 Land which is proposed to be subject to: (i) powers of compulsory acquisition, (ii) right to use the land, and/or (iii) rights to carry out protective works (Regulation 7(1)(a)) County of East Riding of Yorkshire						
Number on Land Plans	Extent of acquisition or use	Description of land	Category 1 Qualifying persons under Regulation 7(1)(a) of the Infrastructure Planning (Applications: Prescribed Forms and Procedures) Regulations 2009			Category 2 Qualifying persons under Regulation 7(1)(a) of the Infrastructure Planning (Applications: Prescribed Forms and Procedures) Regulations 2009
			Owners or Reputed Owners	Lessees or Tenants or Reputed Lessees or Tenants	Occupiers or Reputed Occupiers	
05-004 cont'd			David John Arnott Manor House Nunkeeling DRIFFIELD East Riding of Yorkshire YO25 8EH		David John Arnott Manor House Nunkeeling DRIFFIELD East Riding of Yorkshire YO25 8EH	Julia Alexa Clover Todd Nunkeeling Priory Nunkeeling DRIFFIELD East Riding of Yorkshire YO25 8EH (in respect of rights to maintain the dwellinghouse, drains and septic tank stated in the Conveyance dated 14 January 1966) Northern Powergrid (Yorkshire) PLC Lloyds Court 78 Grey Street Newcastle Upon Tyne NE1 6AF (in respect of overhead electricity apparatus) Northern Powergrid (Yorkshire) PLC Lloyds Court 78 Grey Street Newcastle Upon Tyne NE1 6AF (in respect of wayleave consents dated 28 September 1967, 13 May 1969 and 28 November 1983)

Dogger Bank South Offshore Wind Farm Development Consent Order						
BOOK OF REFERENCE - PART 1						
Land which is proposed to be subject to: (i) powers of compulsory acquisition, (ii) right to use the land, and/or (iii) rights to carry out protective works (Regulation 7(1)(a))						
County of East Riding of Yorkshire						
Number on Land Plans	Extent of acquisition or use	Description of land	Category 1 Qualifying persons under Regulation 7(1)(a) of the Infrastructure Planning (Applications: Prescribed Forms and Procedures) Regulations 2009			Category 2 Qualifying persons under Regulation 7(1)(a) of the Infrastructure Planning (Applications: Prescribed Forms and Procedures) Regulations 2009
			Owners or Reputed Owners	Lessees or Tenants or Reputed Lessees or Tenants	Occupiers or Reputed Occupiers	
05-004 cont'd						<p>Nunkeeling Renewables Limited Hall Garth Manor Farm Nunkeeling Driffield East Yorkshire YO25 8EH (in respect of rights contained in a Lease dated 1 May 2012 and 3 December 2012)</p> <p>Secretary Of State For Defence Main Building Horse Guards Avenue Whitehall LONDON SW1A 2HB (in respect of restrictive covenants and rights listed in a Deed dated 30 May 1949)</p> <p>Unknown (in respect of rights granted and terms listed in a Conveyance dated 18 March 1987)</p>
05-005	Acquisition of Rights	29550 square metres of agricultural land, access track and hedgerow (Moor House Farm, Moor House Access Road)	Moor House Farming Limited Moor House Farm New Road Brandesburton Driffield North Humberside YO25 8EN	NONE	Moor House Farming Limited Moor House Farm New Road Brandesburton Driffield North Humberside YO25 8EN	Unknown (in respect of rights of way)

Dogger Bank South Offshore Wind Farm Development Consent Order						
BOOK OF REFERENCE - PART 1						
Land which is proposed to be subject to: (i) powers of compulsory acquisition, (ii) right to use the land, and/or (iii) rights to carry out protective works (Regulation 7(1)(a))						
County of East Riding of Yorkshire						
Number on Land Plans	Extent of acquisition or use	Description of land	Category 1 Qualifying persons under Regulation 7(1)(a) of the Infrastructure Planning (Applications: Prescribed Forms and Procedures) Regulations 2009			Category 2 Qualifying persons under Regulation 7(1)(a) of the Infrastructure Planning (Applications: Prescribed Forms and Procedures) Regulations 2009
			Owners or Reputed Owners	Lessees or Tenants or Reputed Lessees or Tenants	Occupiers or Reputed Occupiers	
05-005 cont'd			Unknown (in respect of mines and minerals)			Yorkshire Water Services Limited Western House Western Way Halifax Road Bradford West Yorkshire BD6 2SZ (in respect of underground water apparatus)
06-001	Acquisition of Rights	10450 square metres of agricultural land and watercourse (Nunkeeling Drain, west of Main Road)	Laurazena Thompson Haverham Farm Hempholme DRIFFIELD East Riding of Yorkshire YO25 8NB	NONE	Laurazena Thompson Haverham Farm Hempholme DRIFFIELD East Riding of Yorkshire YO25 8NB	Openreach Limited 6 Gracechurch Street LONDON EC3V 0AT (in respect of underground telecommunication apparatus) Unknown (in respect of rights reserved by a Conveyance dated 28 October 1965)
06-002	Acquisition of Rights	14848 square metres of agricultural land (west of Main Road)	Moor House Farming Limited Moor House Farm New Road Brandesburton Driffield North Humberside YO25 8EN	NONE	Moor House Farming Limited Moor House Farm New Road Brandesburton Driffield North Humberside YO25 8EN	NONE
06-003	Temporary Possession	519 square metres of public road and verge (Main Road)	Charles Thompson Taylor 62 Barley Gate Leven BEVERLEY HU17 5NU (in respect of subsoil beneath public highway)	NONE	East Riding Of Yorkshire Council County Hall Cross Street BEVERLEY East Riding of Yorkshire HU17 9BA (as highway authority)	Unknown

Dogger Bank South Offshore Wind Farm Development Consent Order						
BOOK OF REFERENCE - PART 1						
Land which is proposed to be subject to: (i) powers of compulsory acquisition, (ii) right to use the land, and/or (iii) rights to carry out protective works (Regulation 7(1)(a))						
County of East Riding of Yorkshire						
Number on Land Plans	Extent of acquisition or use	Description of land	Category 1 Qualifying persons under Regulation 7(1)(a) of the Infrastructure Planning (Applications: Prescribed Forms and Procedures) Regulations 2009			Category 2 Qualifying persons under Regulation 7(1)(a) of the Infrastructure Planning (Applications: Prescribed Forms and Procedures) Regulations 2009
			Owners or Reputed Owners	Lessees or Tenants or Reputed Lessees or Tenants	Occupiers or Reputed Occupiers	
06-003 cont'd			East Riding Of Yorkshire Council County Hall Cross Street BEVERLEY East Riding of Yorkshire HU17 9BA (as highway authority)			Yorkshire Water Services Limited Western House Western Way Halifax Road Bradford West Yorkshire BD6 2SZ (in respect of abandoned underground water apparatus)
			Harry Thompson Taylor 2 Altoft Close Brandesburton DRIFFIELD YO25 8QH (in respect of subsoil beneath public highway)			
			Moor House Farming Limited Moor House Farm New Road Brandesburton Driffield North Humberside YO25 8EN (in respect of subsoil beneath public highway)			
			Unknown			

Dogger Bank South Offshore Wind Farm Development Consent Order						
BOOK OF REFERENCE - PART 1						
Land which is proposed to be subject to: (i) powers of compulsory acquisition, (ii) right to use the land, and/or (iii) rights to carry out protective works (Regulation 7(1)(a))						
County of East Riding of Yorkshire						
Number on Land Plans	Extent of acquisition or use	Description of land	Category 1 Qualifying persons under Regulation 7(1)(a) of the Infrastructure Planning (Applications: Prescribed Forms and Procedures) Regulations 2009			Category 2 Qualifying persons under Regulation 7(1)(a) of the Infrastructure Planning (Applications: Prescribed Forms and Procedures) Regulations 2009
			Owners or Reputed Owners	Lessees or Tenants or Reputed Lessees or Tenants	Occupiers or Reputed Occupiers	
06-003 cont'd			Wendy Taylor Haverham Farm Hempholme DRIFFIELD East Riding of Yorkshire YO25 8NB (in respect of subsoil beneath public highway)			
06-004	Acquisition of Rights	891 square metres of public road and verge (Main Road)	Charles Thompson Taylor 62 Barley Gate Leven BEVERLEY HU17 5NU (in respect of subsoil beneath public highway) East Riding Of Yorkshire Council County Hall Cross Street BEVERLEY East Riding of Yorkshire HU17 9BA (as highway authority) Harry Thompson Taylor 2 Altoft Close Brandesburton DRIFFIELD YO25 8QH (in respect of subsoil beneath public highway)	NONE	East Riding Of Yorkshire Council County Hall Cross Street BEVERLEY East Riding of Yorkshire HU17 9BA (as highway authority)	Unknown Yorkshire Water Services Limited Western House Western Way Halifax Road Bradford West Yorkshire BD6 2SZ (in respect of underground water apparatus)

Dogger Bank South Offshore Wind Farm Development Consent Order						
BOOK OF REFERENCE - PART 1						
Land which is proposed to be subject to: (i) powers of compulsory acquisition, (ii) right to use the land, and/or (iii) rights to carry out protective works (Regulation 7(1)(a))						
County of East Riding of Yorkshire						
Number on Land Plans	Extent of acquisition or use	Description of land	Category 1 Qualifying persons under Regulation 7(1)(a) of the Infrastructure Planning (Applications: Prescribed Forms and Procedures) Regulations 2009			Category 2 Qualifying persons under Regulation 7(1)(a) of the Infrastructure Planning (Applications: Prescribed Forms and Procedures) Regulations 2009
			Owners or Reputed Owners	Lessees or Tenants or Reputed Lessees or Tenants	Occupiers or Reputed Occupiers	
06-004 cont'd			Moor House Farming Limited Moor House Farm New Road Brandesburton Driffield North Humberside YO25 8EN (in respect of subsoil beneath public highway) Unknown Wendy Taylor Haverham Farm Hempholme DRIFFIELD East Riding of Yorkshire YO25 8NB (in respect of subsoil beneath public highway)			
06-005	Temporary Possession	30 square metres of verge (east of Main Road)	Charles Thompson Taylor 62 Barley Gate Leven BEVERLEY HU17 5NU (as reputed owner)	NONE	Charles Thompson Taylor 62 Barley Gate Leven BEVERLEY HU17 5NU	Unknown

Dogger Bank South Offshore Wind Farm Development Consent Order						
BOOK OF REFERENCE - PART 1						
Land which is proposed to be subject to: (i) powers of compulsory acquisition, (ii) right to use the land, and/or (iii) rights to carry out protective works (Regulation 7(1)(a))						
County of East Riding of Yorkshire						
Number on Land Plans	Extent of acquisition or use	Description of land	Category 1 Qualifying persons under Regulation 7(1)(a) of the Infrastructure Planning (Applications: Prescribed Forms and Procedures) Regulations 2009			Category 2 Qualifying persons under Regulation 7(1)(a) of the Infrastructure Planning (Applications: Prescribed Forms and Procedures) Regulations 2009
			Owners or Reputed Owners	Lessees or Tenants or Reputed Lessees or Tenants	Occupiers or Reputed Occupiers	
06-005 cont'd			Harry Thompson Taylor 2 Altoft Close Brandesburton DRIFFIELD YO25 8QH (as reputed owner)		Harry Thompson Taylor 2 Altoft Close Brandesburton DRIFFIELD YO25 8QH (as reputed owner)	Yorkshire Water Services Limited Western House Western Way Halifax Road Bradford West Yorkshire BD6 2SZ (in respect of underground water apparatus)
			Laurazena Thompson Haverham Farm Hempholme DRIFFIELD East Riding of Yorkshire YO25 8NB (as reputed owner)		Laurazena Thompson Haverham Farm Hempholme DRIFFIELD East Riding of Yorkshire YO25 8NB	
			Unknown		Unknown	
			Wendy Taylor Haverham Farm Hempholme DRIFFIELD East Riding of Yorkshire YO25 8NB (as reputed owner)		Wendy Taylor Haverham Farm Hempholme DRIFFIELD East Riding of Yorkshire YO25 8NB	

Dogger Bank South Offshore Wind Farm Development Consent Order						
BOOK OF REFERENCE - PART 1						
Land which is proposed to be subject to: (i) powers of compulsory acquisition, (ii) right to use the land, and/or (iii) rights to carry out protective works (Regulation 7(1)(a))						
County of East Riding of Yorkshire						
Number on Land Plans	Extent of acquisition or use	Description of land	Category 1 Qualifying persons under Regulation 7(1)(a) of the Infrastructure Planning (Applications: Prescribed Forms and Procedures) Regulations 2009			Category 2 Qualifying persons under Regulation 7(1)(a) of the Infrastructure Planning (Applications: Prescribed Forms and Procedures) Regulations 2009
			Owners or Reputed Owners	Lessees or Tenants or Reputed Lessees or Tenants	Occupiers or Reputed Occupiers	
06-006	Temporary Possession	136 square metres of agricultural land and verge (east of Main Road)	<p>Charles Thompson Taylor 62 Barley Gate Leven BEVERLEY HU17 5NU</p> <p>Harry Thompson Taylor 2 Altoft Close Brandesburton DRIFFIELD YO25 8QH</p> <p>Wendy Taylor Haverham Farm Hempholme DRIFFIELD East Riding of Yorkshire YO25 8NB</p>	NONE	<p>Wendy Taylor Haverham Farm Hempholme DRIFFIELD East Riding of Yorkshire YO25 8NB</p>	<p>Foster Farms Limited Willow Croft Farm Riston Road Catwick BEVERLEY East Riding of Yorkshire HU17 5PR (in respect of the right to lay and maintain water and gas pipes, drains, sewers and electricity cables stated in Conveyances dated 1 February 1980 and 17 July 1973)</p> <p>HSBC UK Bank PLC 1 Centenary Square BIRMINGHAM B1 1HQ (as mortgagee for Wendy Taylor, Charles Thompson Taylor and Harry Thompson Taylor)</p> <p>Laurazena Thompson Haverham Farm Hempholme DRIFFIELD East Riding of Yorkshire YO25 8NB (in respect of easements as contained in a Transfer dated 4 May 2023)</p>

Dogger Bank South Offshore Wind Farm Development Consent Order						
BOOK OF REFERENCE - PART 1						
Land which is proposed to be subject to: (i) powers of compulsory acquisition, (ii) right to use the land, and/or (iii) rights to carry out protective works (Regulation 7(1)(a))						
County of East Riding of Yorkshire						
Number on Land Plans	Extent of acquisition or use	Description of land	Category 1 Qualifying persons under Regulation 7(1)(a) of the Infrastructure Planning (Applications: Prescribed Forms and Procedures) Regulations 2009			Category 2 Qualifying persons under Regulation 7(1)(a) of the Infrastructure Planning (Applications: Prescribed Forms and Procedures) Regulations 2009
			Owners or Reputed Owners	Lessees or Tenants or Reputed Lessees or Tenants	Occupiers or Reputed Occupiers	
06-006 cont'd						Roy Thompson Haverham Farm Hempholme DRIFFIELD East Riding of Yorkshire YO25 8NB (in respect of easements as contained in a Transfer dated 4 May 2023)
06-007	Acquisition of Rights	55074 square metres of agricultural land (north of Catfoss Road, east of Main Road)	Charles Thompson Taylor 62 Barley Gate Leven BEVERLEY HU17 5NU Harry Thompson Taylor 2 Altoft Close Brandesburton DRIFFIELD YO25 8QH	NONE	Wendy Taylor Haverham Farm Hempholme DRIFFIELD East Riding of Yorkshire YO25 8NB	Foster Farms Limited Willow Croft Farm Riston Road Catwick BEVERLEY East Riding of Yorkshire HU17 5PR (in respect of the right to lay and maintain water and gas pipes, drains, sewers and electricity cables stated in Conveyances dated 1 February 1980 and 17 July 1973) HSBC UK Bank PLC 1 Centenary Square BIRMINGHAM B1 1HQ (as mortgagee for Wendy Taylor, Charles Thompson Taylor and Harry Thompson Taylor)

Dogger Bank South Offshore Wind Farm Development Consent Order						
BOOK OF REFERENCE - PART 1						
Land which is proposed to be subject to: (i) powers of compulsory acquisition, (ii) right to use the land, and/or (iii) rights to carry out protective works (Regulation 7(1)(a))						
County of East Riding of Yorkshire						
Number on Land Plans	Extent of acquisition or use	Description of land	Category 1 Qualifying persons under Regulation 7(1)(a) of the Infrastructure Planning (Applications: Prescribed Forms and Procedures) Regulations 2009			Category 2 Qualifying persons under Regulation 7(1)(a) of the Infrastructure Planning (Applications: Prescribed Forms and Procedures) Regulations 2009
			Owners or Reputed Owners	Lessees or Tenants or Reputed Lessees or Tenants	Occupiers or Reputed Occupiers	
06-007 cont'd			Wendy Taylor Haverham Farm Hempholme DRIFFIELD East Riding of Yorkshire YO25 8NB			Laurazena Thompson Haverham Farm Hempholme DRIFFIELD East Riding of Yorkshire YO25 8NB (in respect of easements as contained in a Transfer dated 4 May 2023) Roy Thompson Haverham Farm Hempholme DRIFFIELD East Riding of Yorkshire YO25 8NB (in respect of easements as contained in a Transfer dated 4 May 2023)
06-008	Temporary Possession	2047 square metres of agricultural land (north of Catfoss Road, east of Main Road)	Charles Thompson Taylor 62 Barley Gate Leven BEVERLEY HU17 5NU	NONE	Wendy Taylor Haverham Farm Hempholme DRIFFIELD East Riding of Yorkshire YO25 8NB	Foster Farms Limited Willow Croft Farm Riston Road Catwick BEVERLEY East Riding of Yorkshire HU17 5PR (in respect of the right to lay and maintain water and gas pipes, drains, sewers and electricity cables stated in Conveyances dated 1 February 1980 and 17 July 1973)

Dogger Bank South Offshore Wind Farm Development Consent Order						
BOOK OF REFERENCE - PART 1						
Land which is proposed to be subject to: (i) powers of compulsory acquisition, (ii) right to use the land, and/or (iii) rights to carry out protective works (Regulation 7(1)(a))						
County of East Riding of Yorkshire						
Number on Land Plans	Extent of acquisition or use	Description of land	Category 1 Qualifying persons under Regulation 7(1)(a) of the Infrastructure Planning (Applications: Prescribed Forms and Procedures) Regulations 2009			Category 2 Qualifying persons under Regulation 7(1)(a) of the Infrastructure Planning (Applications: Prescribed Forms and Procedures) Regulations 2009
			Owners or Reputed Owners	Lessees or Tenants or Reputed Lessees or Tenants	Occupiers or Reputed Occupiers	
06-008 cont'd			<p>Harry Thompson Taylor 2 Altoft Close Brandesburton DRIFFIELD YO25 8QH</p> <p>Wendy Taylor Haverham Farm Hempholme DRIFFIELD East Riding of Yorkshire YO25 8NB</p>			<p>HSBC UK Bank PLC 1 Centenary Square BIRMINGHAM B1 1HQ (as mortgagee for Wendy Taylor, Charles Thompson Taylor and Harry Thompson Taylor)</p> <p>Laurazena Thompson Haverham Farm Hempholme DRIFFIELD East Riding of Yorkshire YO25 8NB (in respect of easements as contained in a Transfer dated 4 May 2023)</p> <p>Roy Thompson Haverham Farm Hempholme DRIFFIELD East Riding of Yorkshire YO25 8NB (in respect of easements as contained in a Transfer dated 4 May 2023)</p>
06-009	Temporary Possession	16 square metres of hedgerow and drain (north of Catfoss Road)	<p>Christopher Andrew Arnott Manor House Nunkeeling DRIFFIELD East Riding of Yorkshire YO25 8EH</p>	NONE	<p>Christopher Andrew Arnott Manor House Nunkeeling DRIFFIELD East Riding of Yorkshire YO25 8EH</p>	<p>Centrica PLC Millstream Maidenhead Road WINDSOR Berkshire SL4 5GD (in respect of the rights granted by the Deeds dated 27 June 1972 and 10 April 1975)</p>

Dogger Bank South Offshore Wind Farm Development Consent Order						
BOOK OF REFERENCE - PART 1						
Land which is proposed to be subject to: (i) powers of compulsory acquisition, (ii) right to use the land, and/or (iii) rights to carry out protective works (Regulation 7(1)(a))						
County of East Riding of Yorkshire						
Number on Land Plans	Extent of acquisition or use	Description of land	Category 1 Qualifying persons under Regulation 7(1)(a) of the Infrastructure Planning (Applications: Prescribed Forms and Procedures) Regulations 2009			Category 2 Qualifying persons under Regulation 7(1)(a) of the Infrastructure Planning (Applications: Prescribed Forms and Procedures) Regulations 2009
			Owners or Reputed Owners	Lessees or Tenants or Reputed Lessees or Tenants	Occupiers or Reputed Occupiers	
06-009 cont'd			David John Arnott Manor House Nunkeeling DRIFFIELD East Riding of Yorkshire YO25 8EH		David John Arnott Manor House Nunkeeling DRIFFIELD East Riding of Yorkshire YO25 8EH	Clydesdale Bank PLC 177 Bothwell Street Glasgow G2 7ER (as mortgagee for David John Arnott and Christopher Andrew Arnott) Nunkeeling Renewables Limited Hall Garth Manor Farm Nunkeeling Driffield East Yorkshire YO25 8EH (in respect of the rights reserved by the Transfer dated 9 October 2013)
06-010	Temporary Possession	1004 square metres of public road and verge (Catfoss Road)	Charles Thompson Taylor 62 Barley Gate Leven BEVERLEY HU17 5NU (in respect of subsoil beneath public highway) Christopher Andrew Arnott Manor House Nunkeeling DRIFFIELD East Riding of Yorkshire YO25 8EH (in respect of subsoil beneath public highway)	NONE	East Riding Of Yorkshire Council County Hall Cross Street BEVERLEY East Riding of Yorkshire HU17 9BA (as highway authority)	Openreach Limited 6 Gracechurch Street LONDON EC3V 0AT (in respect of underground telecommunication apparatus) Unknown

Dogger Bank South Offshore Wind Farm Development Consent Order						
BOOK OF REFERENCE - PART 1						
Land which is proposed to be subject to: (i) powers of compulsory acquisition, (ii) right to use the land, and/or (iii) rights to carry out protective works (Regulation 7(1)(a))						
County of East Riding of Yorkshire						
Number on Land Plans	Extent of acquisition or use	Description of land	Category 1 Qualifying persons under Regulation 7(1)(a) of the Infrastructure Planning (Applications: Prescribed Forms and Procedures) Regulations 2009			Category 2 Qualifying persons under Regulation 7(1)(a) of the Infrastructure Planning (Applications: Prescribed Forms and Procedures) Regulations 2009
			Owners or Reputed Owners	Lessees or Tenants or Reputed Lessees or Tenants	Occupiers or Reputed Occupiers	
06-010 cont'd			<p>David John Arnott Manor House Nunkeeling DRIFFIELD East Riding of Yorkshire YO25 8EH (in respect of subsoil beneath public highway)</p> <p>East Riding Of Yorkshire Council County Hall Cross Street BEVERLEY East Riding of Yorkshire HU17 9BA (as highway authority)</p> <p>Harry Thompson Taylor 2 Altoft Close Brandesburton DRIFFIELD YO25 8QH (in respect of subsoil beneath public highway)</p> <p>Moor House Farming Limited Moor House Farm New Road Brandesburton Driffield North Humberside YO25 8EN (in respect of subsoil beneath public highway)</p>			<p>Yorkshire Water Services Limited Western House Western Way Halifax Road Bradford West Yorkshire BD6 2SZ (in respect of underground water apparatus)</p>

Dogger Bank South Offshore Wind Farm Development Consent Order						
BOOK OF REFERENCE - PART 1						
Land which is proposed to be subject to: (i) powers of compulsory acquisition, (ii) right to use the land, and/or (iii) rights to carry out protective works (Regulation 7(1)(a))						
County of East Riding of Yorkshire						
Number on Land Plans	Extent of acquisition or use	Description of land	Category 1 Qualifying persons under Regulation 7(1)(a) of the Infrastructure Planning (Applications: Prescribed Forms and Procedures) Regulations 2009			Category 2 Qualifying persons under Regulation 7(1)(a) of the Infrastructure Planning (Applications: Prescribed Forms and Procedures) Regulations 2009
			Owners or Reputed Owners	Lessees or Tenants or Reputed Lessees or Tenants	Occupiers or Reputed Occupiers	
06-010 cont'd			Unknown Wendy Taylor Haverham Farm Hempholme DRIFFIELD East Riding of Yorkshire YO25 8NB (in respect of subsoil beneath public highway)			
06-011	Temporary Possession	4 square metres of verge (south of Catfoss Road)	Moor House Farming Limited Moor House Farm New Road Brandesburton Driffield North Humberside YO25 8EN (as reputed owner) Unknown	NONE	Moor House Farming Limited Moor House Farm New Road Brandesburton Driffield North Humberside YO25 8EN Unknown	Unknown
06-012	Acquisition of Rights	1012 square metres of public road and verge (Catfoss Road)	Charles Thompson Taylor 62 Barley Gate Leven BEVERLEY HU17 5NU (in respect of subsoil beneath public highway)	NONE	East Riding Of Yorkshire Council County Hall Cross Street BEVERLEY East Riding of Yorkshire HU17 9BA (as highway authority)	Openreach Limited 6 Gracechurch Street LONDON EC3V 0AT (in respect of underground telecommunication apparatus)

Dogger Bank South Offshore Wind Farm Development Consent Order						
BOOK OF REFERENCE - PART 1						
Land which is proposed to be subject to: (i) powers of compulsory acquisition, (ii) right to use the land, and/or (iii) rights to carry out protective works (Regulation 7(1)(a))						
County of East Riding of Yorkshire						
Number on Land Plans	Extent of acquisition or use	Description of land	Category 1 Qualifying persons under Regulation 7(1)(a) of the Infrastructure Planning (Applications: Prescribed Forms and Procedures) Regulations 2009			Category 2 Qualifying persons under Regulation 7(1)(a) of the Infrastructure Planning (Applications: Prescribed Forms and Procedures) Regulations 2009
			Owners or Reputed Owners	Lessees or Tenants or Reputed Lessees or Tenants	Occupiers or Reputed Occupiers	
06-012 cont'd			Wendy Taylor Haverham Farm Hempholme DRIFFIELD East Riding of Yorkshire YO25 8NB (in respect of subsoil beneath public highway)			
06-013	Temporary Possession	43 square metres of verge (north of Catfoss Road)	Charles Thompson Taylor 62 Barley Gate Leven BEVERLEY HU17 5NU Harry Thompson Taylor 2 Altoft Close Brandesburton DRIFFIELD YO25 8QH	NONE	Wendy Taylor Haverham Farm Hempholme DRIFFIELD East Riding of Yorkshire YO25 8NB	Foster Farms Limited Willow Croft Farm Riston Road Catwick BEVERLEY East Riding of Yorkshire HU17 5PR (in respect of the right to lay and maintain water and gas pipes, drains, sewers and electricity cables stated in Conveyances dated 1 February 1980 and 17 July 1973) HSBC UK Bank PLC 1 Centenary Square BIRMINGHAM B1 1HQ (as mortgagee for Wendy Taylor, Charles Thompson Taylor and Harry Thompson Taylor)

Dogger Bank South Offshore Wind Farm Development Consent Order						
BOOK OF REFERENCE - PART 1						
Land which is proposed to be subject to: (i) powers of compulsory acquisition, (ii) right to use the land, and/or (iii) rights to carry out protective works (Regulation 7(1)(a))						
County of East Riding of Yorkshire						
Number on Land Plans	Extent of acquisition or use	Description of land	Category 1 Qualifying persons under Regulation 7(1)(a) of the Infrastructure Planning (Applications: Prescribed Forms and Procedures) Regulations 2009			Category 2 Qualifying persons under Regulation 7(1)(a) of the Infrastructure Planning (Applications: Prescribed Forms and Procedures) Regulations 2009
			Owners or Reputed Owners	Lessees or Tenants or Reputed Lessees or Tenants	Occupiers or Reputed Occupiers	
06-013 cont'd			Wendy Taylor Haverham Farm Hempholme DRIFFIELD East Riding of Yorkshire YO25 8NB			Laurazena Thompson Haverham Farm Hempholme DRIFFIELD East Riding of Yorkshire YO25 8NB (in respect of easements as contained in a Transfer dated 4 May 2023) Roy Thompson Haverham Farm Hempholme DRIFFIELD East Riding of Yorkshire YO25 8NB (in respect of easements as contained in a Transfer dated 4 May 2023)
06-014	Temporary Possession	9777 square metres of public road and verge (Catfoss Road and Catfoss Lane)	ABI (UK) Limited Swinemoor Lane BEVERLEY East Riding of Yorkshire HU17 0LJ (in respect of subsoil beneath public highway) Andrew Berzins Woodnook Fold Nunkeeling DRIFFIELD YO25 8EH (in respect of subsoil beneath public highway)	NONE	East Riding Of Yorkshire Council County Hall Cross Street BEVERLEY East Riding of Yorkshire HU17 9BA (as highway authority)	Northern Powergrid (Yorkshire) PLC Lloyds Court 78 Grey Street Newcastle Upon Tyne NE1 6AF (in respect of overhead electricity apparatus) Openreach Limited 6 Gracechurch Street LONDON EC3V 0AT (in respect of underground telecommunication apparatus)

Dogger Bank South Offshore Wind Farm Development Consent Order						
BOOK OF REFERENCE - PART 1						
Land which is proposed to be subject to: (i) powers of compulsory acquisition, (ii) right to use the land, and/or (iii) rights to carry out protective works (Regulation 7(1)(a))						
County of East Riding of Yorkshire						
Number on Land Plans	Extent of acquisition or use	Description of land	Category 1 Qualifying persons under Regulation 7(1)(a) of the Infrastructure Planning (Applications: Prescribed Forms and Procedures) Regulations 2009			Category 2 Qualifying persons under Regulation 7(1)(a) of the Infrastructure Planning (Applications: Prescribed Forms and Procedures) Regulations 2009
			Owners or Reputed Owners	Lessees or Tenants or Reputed Lessees or Tenants	Occupiers or Reputed Occupiers	
06-014 cont'd			<p>Charles Thompson Taylor 62 Barley Gate Leven BEVERLEY HU17 5NU (in respect of subsoil beneath public highway)</p> <p>Christopher Scott White The Old Barn Nunkeeling DRIFFIELD East Riding of Yorkshire YO25 8EH (in respect of subsoil beneath public highway)</p> <p>David White 7 Maple Walk Brandesburton DRIFFIELD YO25 8SH (in respect of subsoil beneath public highway)</p> <p>East Riding Of Yorkshire Council County Hall Cross Street BEVERLEY East Riding of Yorkshire HU17 9BA (as highway authority)</p>			<p>Unknown</p> <p>Yorkshire Water Services Limited Western House Western Way Halifax Road Bradford West Yorkshire BD6 2SZ (in respect of underground water apparatus)</p>

Dogger Bank South Offshore Wind Farm Development Consent Order						
BOOK OF REFERENCE - PART 1						
Land which is proposed to be subject to: (i) powers of compulsory acquisition, (ii) right to use the land, and/or (iii) rights to carry out protective works (Regulation 7(1)(a))						
County of East Riding of Yorkshire						
Number on Land Plans	Extent of acquisition or use	Description of land	Category 1 Qualifying persons under Regulation 7(1)(a) of the Infrastructure Planning (Applications: Prescribed Forms and Procedures) Regulations 2009			Category 2 Qualifying persons under Regulation 7(1)(a) of the Infrastructure Planning (Applications: Prescribed Forms and Procedures) Regulations 2009
			Owners or Reputed Owners	Lessees or Tenants or Reputed Lessees or Tenants	Occupiers or Reputed Occupiers	
06-014 cont'd			Gemma Smithson Pasture Field House Nunkeeling DRIFFIELD East Riding of Yorkshire YO25 8EH (in respect of subsoil beneath public highway) Harry Thompson Taylor 2 Altoft Close Brandesburton DRIFFIELD YO25 8QH (in respect of subsoil beneath public highway) Henry Gordon Waterhouse Pasture Field House Nunkeeling DRIFFIELD East Riding of Yorkshire YO25 8EH (in respect of subsoil beneath public highway) Joanne White The Old Barn Nunkeeling DRIFFIELD East Riding of Yorkshire YO25 8EH (in respect of subsoil beneath public highway)			

Dogger Bank South Offshore Wind Farm Development Consent Order						
BOOK OF REFERENCE - PART 1						
Land which is proposed to be subject to: (i) powers of compulsory acquisition, (ii) right to use the land, and/or (iii) rights to carry out protective works (Regulation 7(1)(a))						
County of East Riding of Yorkshire						
Number on Land Plans	Extent of acquisition or use	Description of land	Category 1 Qualifying persons under Regulation 7(1)(a) of the Infrastructure Planning (Applications: Prescribed Forms and Procedures) Regulations 2009			Category 2 Qualifying persons under Regulation 7(1)(a) of the Infrastructure Planning (Applications: Prescribed Forms and Procedures) Regulations 2009
			Owners or Reputed Owners	Lessees or Tenants or Reputed Lessees or Tenants	Occupiers or Reputed Occupiers	
06-014 cont'd			Moor House Farming Limited Moor House Farm New Road Brandesburton Driffield North Humberside YO25 8EN (in respect of subsoil beneath public highway) Suzanne Berzins Woodnook Fold Nunkeeling DRIFFIELD YO25 8EH (in respect of subsoil beneath public highway) Unknown Wendy Taylor Haverham Farm Hempholme DRIFFIELD East Riding of Yorkshire YO25 8NB (in respect of subsoil beneath public highway)			
06-015	Temporary Possession	6834 square metres of agricultural land and drain (south of Catfoss Road)	Moor House Farming Limited Moor House Farm New Road Brandesburton Driffield North Humberside YO25 8EN	NONE	Moor House Farming Limited Moor House Farm New Road Brandesburton Driffield North Humberside YO25 8EN	Lloyds Bank PLC 25 Gresham Street LONDON EC2V 7HN (as mortgagee for Moor House Farming Limited)

Dogger Bank South Offshore Wind Farm Development Consent Order BOOK OF REFERENCE - PART 1 Land which is proposed to be subject to: (i) powers of compulsory acquisition, (ii) right to use the land, and/or (iii) rights to carry out protective works (Regulation 7(1)(a)) County of East Riding of Yorkshire						
Number on Land Plans	Extent of acquisition or use	Description of land	Category 1 Qualifying persons under Regulation 7(1)(a) of the Infrastructure Planning (Applications: Prescribed Forms and Procedures) Regulations 2009			Category 2 Qualifying persons under Regulation 7(1)(a) of the Infrastructure Planning (Applications: Prescribed Forms and Procedures) Regulations 2009
			Owners or Reputed Owners	Lessees or Tenants or Reputed Lessees or Tenants	Occupiers or Reputed Occupiers	
06-016	Temporary Possession	8429 square metres of agricultural land and access track (south of Catfoss Road)	Moor House Farming Limited Moor House Farm New Road Brandesburton Driffield North Humberside YO25 8EN	NONE	Moor House Farming Limited Moor House Farm New Road Brandesburton Driffield North Humberside YO25 8EN	Centrica PLC Millstream Maidenhead Road WINDSOR Berkshire SL4 5GD (in respect of the right to lay, maintain, inspect and repair and in respect to easement stated in the Deed dated 27 June 1972) Lloyds Bank PLC 25 Gresham Street LONDON EC2V 7HN (as mortgagee for Moor House Farming Limited)
06-017	Acquisition of Rights	31268 square metres of agricultural land and drain (south of Catfoss Road)	Moor House Farming Limited Moor House Farm New Road Brandesburton Driffield North Humberside YO25 8EN	NONE	Moor House Farming Limited Moor House Farm New Road Brandesburton Driffield North Humberside YO25 8EN	Centrica PLC Millstream Maidenhead Road WINDSOR Berkshire SL4 5GD (in respect of the right to lay, maintain, inspect and repair and in respect to easement stated in the Deed dated 27 June 1972) Lloyds Bank PLC 25 Gresham Street LONDON EC2V 7HN (as mortgagee for Moor House Farming Limited)

Dogger Bank South Offshore Wind Farm Development Consent Order BOOK OF REFERENCE - PART 1 Land which is proposed to be subject to: (i) powers of compulsory acquisition, (ii) right to use the land, and/or (iii) rights to carry out protective works (Regulation 7(1)(a)) County of East Riding of Yorkshire						
Number on Land Plans	Extent of acquisition or use	Description of land	Category 1 Qualifying persons under Regulation 7(1)(a) of the Infrastructure Planning (Applications: Prescribed Forms and Procedures) Regulations 2009			Category 2 Qualifying persons under Regulation 7(1)(a) of the Infrastructure Planning (Applications: Prescribed Forms and Procedures) Regulations 2009
			Owners or Reputed Owners	Lessees or Tenants or Reputed Lessees or Tenants	Occupiers or Reputed Occupiers	
06-018	Acquisition of Rights	30325 square metres of agricultural land and drain (north of Harsell Lane, excluding all interests of the Crown)	Mark Wilson Mewburn Dacre Lodge Catwick Lane Brandesburton DRIFFIELD YO25 8SB	NONE	Mark Wilson Mewburn Dacre Lodge Catwick Lane Brandesburton DRIFFIELD YO25 8SB	Centrica PLC Millstream Maidenhead Road WINDSOR Berkshire SL4 5GD (in respect of rights contained in Deeds dated 19 April 1972 and 6 February 1973) Handelsbanken PLC 3 Thomas More Square LONDON E1W 1WY (as mortgagee for Mark Wilson Mewburn) Northern Powergrid (Yorkshire) PLC Lloyds Court 78 Grey Street Newcastle Upon Tyne NE1 6AF (in respect of overhead electricity apparatus) Peter James Boynton Hind House Catfoss Lane Sigglesthorne HULL East Riding of Yorkshire HU11 5QN (as The Executor of the Estate of the Late Patricia Anne Boynton) (in respect of rights reserved by a Conveyance dated 24 April 1981)

Dogger Bank South Offshore Wind Farm Development Consent Order BOOK OF REFERENCE - PART 1 Land which is proposed to be subject to: (i) powers of compulsory acquisition, (ii) right to use the land, and/or (iii) rights to carry out protective works (Regulation 7(1)(a)) County of East Riding of Yorkshire						
Number on Land Plans	Extent of acquisition or use	Description of land	Category 1 Qualifying persons under Regulation 7(1)(a) of the Infrastructure Planning (Applications: Prescribed Forms and Procedures) Regulations 2009			Category 2 Qualifying persons under Regulation 7(1)(a) of the Infrastructure Planning (Applications: Prescribed Forms and Procedures) Regulations 2009
			Owners or Reputed Owners	Lessees or Tenants or Reputed Lessees or Tenants	Occupiers or Reputed Occupiers	
06-018 cont'd						Secretary Of State For Defence Main Building Horse Guards Avenue Whitehall LONDON SW1A 2HB (in respect of covenants and grants contained in a Deed dated 11 November 1948) Unknown (in respect to rights reserved by a Conveyance dated 1 October 1965)
06-019	Temporary Possession	136 square metres of verge (north of Harsell Lane, excluding all interests of the Crown)	Mark Wilson Mewburn Dacre Lodge Catwick Lane Brandesburton DRIFFIELD YO25 8SB	NONE	Mark Wilson Mewburn Dacre Lodge Catwick Lane Brandesburton DRIFFIELD YO25 8SB	Centrica PLC Millstream Maidenhead Road WINDSOR Berkshire SL4 5GD (in respect of rights contained in Deeds dated 19 April 1972 and 6 February 1973) Colin Stuart Hazell Astral House Catfoss HULL East Riding of Yorkshire HU11 5SP (in respect of rights of access as contained in a Transfer dated 16 December 2010)

Dogger Bank South Offshore Wind Farm Development Consent Order						
BOOK OF REFERENCE - PART 1						
Land which is proposed to be subject to: (i) powers of compulsory acquisition, (ii) right to use the land, and/or (iii) rights to carry out protective works (Regulation 7(1)(a))						
County of East Riding of Yorkshire						
Number on Land Plans	Extent of acquisition or use	Description of land	Category 1 Qualifying persons under Regulation 7(1)(a) of the Infrastructure Planning (Applications: Prescribed Forms and Procedures) Regulations 2009			Category 2 Qualifying persons under Regulation 7(1)(a) of the Infrastructure Planning (Applications: Prescribed Forms and Procedures) Regulations 2009
			Owners or Reputed Owners	Lessees or Tenants or Reputed Lessees or Tenants	Occupiers or Reputed Occupiers	
06-019 cont'd						<p>Handelsbanken PLC 3 Thomas More Square LONDON E1W 1WY (as mortgagee for Mark Wilson Mewburn)</p> <p>Peter James Boynton Hind House Catfoss Lane Sigglesthorpe HULL East Riding of Yorkshire HU11 5QN (as The Executor of the Estate of the Late Patricia Anne Boynton) (in respect of rights reserved by a Conveyance dated 24 April 1981)</p> <p>Secretary Of State For Defence Main Building Horse Guards Avenue Whitehall LONDON SW1A 2HB (in respect of covenants and grants contained in a Deed dated 11 November 1948)</p> <p>Unknown (in respect to rights reserved by a Conveyance dated 1 October 1965)</p>

Dogger Bank South Offshore Wind Farm Development Consent Order						
BOOK OF REFERENCE - PART 1						
Land which is proposed to be subject to: (i) powers of compulsory acquisition, (ii) right to use the land, and/or (iii) rights to carry out protective works (Regulation 7(1)(a))						
County of East Riding of Yorkshire						
Number on Land Plans	Extent of acquisition or use	Description of land	Category 1 Qualifying persons under Regulation 7(1)(a) of the Infrastructure Planning (Applications: Prescribed Forms and Procedures) Regulations 2009			Category 2 Qualifying persons under Regulation 7(1)(a) of the Infrastructure Planning (Applications: Prescribed Forms and Procedures) Regulations 2009
			Owners or Reputed Owners	Lessees or Tenants or Reputed Lessees or Tenants	Occupiers or Reputed Occupiers	
06-020	Temporary Possession	374 square metres of public road and verge (Harsell Lane, excluding all interests of the Crown)	East Riding Of Yorkshire Council County Hall Cross Street BEVERLEY East Riding of Yorkshire HU17 9BA (as highway authority) Mark Wilson Mewburn Dacre Lodge Catwick Lane Brandesburton DRIFFIELD YO25 8SB	NONE	East Riding Of Yorkshire Council County Hall Cross Street BEVERLEY East Riding of Yorkshire HU17 9BA (as highway authority)	Centrica PLC Millstream Maidenhead Road WINDSOR Berkshire SL4 5GD (in respect of rights contained in Deeds dated 19 April 1972 and 6 February 1973) Colin Stuart Hazell Astral House Catfoss HULL East Riding of Yorkshire HU11 5SP (in respect of rights listed in a Transfer dated 16 December 2010) Handelsbanken PLC 3 Thomas More Square LONDON E1W 1WY (as mortgagee for Mark Wilson Mewburn)

Dogger Bank South Offshore Wind Farm Development Consent Order						
BOOK OF REFERENCE - PART 1						
Land which is proposed to be subject to: (i) powers of compulsory acquisition, (ii) right to use the land, and/or (iii) rights to carry out protective works (Regulation 7(1)(a))						
County of East Riding of Yorkshire						
Number on Land Plans	Extent of acquisition or use	Description of land	Category 1 Qualifying persons under Regulation 7(1)(a) of the Infrastructure Planning (Applications: Prescribed Forms and Procedures) Regulations 2009			Category 2 Qualifying persons under Regulation 7(1)(a) of the Infrastructure Planning (Applications: Prescribed Forms and Procedures) Regulations 2009
			Owners or Reputed Owners	Lessees or Tenants or Reputed Lessees or Tenants	Occupiers or Reputed Occupiers	
06-020 cont'd						Peter James Boynton Hind House Catfoss Lane Sigglesthorne HULL East Riding of Yorkshire HU11 5QN (as The Executor of the Estate of the Late Patricia Anne Boynton) (in respect of rights reserved by a Conveyance dated 24 April 1981) Secretary Of State For Defence Main Building Horse Guards Avenue Whitehall LONDON SW1A 2HB (in respect of covenants and grants contained in a Deed dated 11 November 1948) Unknown (in respect to rights reserved by a Conveyance dated 1 October 1965)
06-021	Acquisition of Rights	472 square metres of public road (Harsell Lane, excluding all interests of the Crown)	East Riding Of Yorkshire Council County Hall Cross Street BEVERLEY East Riding of Yorkshire HU17 9BA (as highway authority)	NONE	East Riding Of Yorkshire Council County Hall Cross Street BEVERLEY East Riding of Yorkshire HU17 9BA (as highway authority)	Centrica PLC Millstream Maidenhead Road WINDSOR Berkshire SL4 5GD (in respect of rights contained in Deeds dated 19 April 1972 and 6 February 1973)

Dogger Bank South Offshore Wind Farm Development Consent Order						
BOOK OF REFERENCE - PART 1						
Land which is proposed to be subject to: (i) powers of compulsory acquisition, (ii) right to use the land, and/or (iii) rights to carry out protective works (Regulation 7(1)(a))						
County of East Riding of Yorkshire						
Number on Land Plans	Extent of acquisition or use	Description of land	Category 1 Qualifying persons under Regulation 7(1)(a) of the Infrastructure Planning (Applications: Prescribed Forms and Procedures) Regulations 2009			Category 2 Qualifying persons under Regulation 7(1)(a) of the Infrastructure Planning (Applications: Prescribed Forms and Procedures) Regulations 2009
			Owners or Reputed Owners	Lessees or Tenants or Reputed Lessees or Tenants	Occupiers or Reputed Occupiers	
06-021 cont'd			Mark Wilson Mewburn Dacre Lodge Catwick Lane Brandesburton DRIFFIELD YO25 8SB			Colin Stuart Hazell Astral House Catfoss HULL East Riding of Yorkshire HU11 5SP (in respect of rights listed in a Transfer dated 16 December 2010) Handelsbanken PLC 3 Thomas More Square LONDON E1W 1WY (as mortgagee for Mark Wilson Mewburn) Peter James Boynton Hind House Catfoss Lane Sigglesthorne HULL East Riding of Yorkshire HU11 5QN (as The Executor of the Estate of the Late Patricia Anne Boynton) (in respect of rights reserved by a Conveyance dated 24 April 1981)

Dogger Bank South Offshore Wind Farm Development Consent Order						
BOOK OF REFERENCE - PART 1						
Land which is proposed to be subject to: (i) powers of compulsory acquisition, (ii) right to use the land, and/or (iii) rights to carry out protective works (Regulation 7(1)(a))						
County of East Riding of Yorkshire						
Number on Land Plans	Extent of acquisition or use	Description of land	Category 1 Qualifying persons under Regulation 7(1)(a) of the Infrastructure Planning (Applications: Prescribed Forms and Procedures) Regulations 2009			Category 2 Qualifying persons under Regulation 7(1)(a) of the Infrastructure Planning (Applications: Prescribed Forms and Procedures) Regulations 2009
			Owners or Reputed Owners	Lessees or Tenants or Reputed Lessees or Tenants	Occupiers or Reputed Occupiers	
06-021 cont'd						Secretary Of State For Defence Main Building Horse Guards Avenue Whitehall LONDON SW1A 2HB (in respect of covenants and grants contained in a Deed dated 11 November 1948) Unknown (in respect to rights reserved by a Conveyance dated 1 October 1965)
06-022	Temporary Possession	116 square metres of verge (north of Harsell Lane, excluding all interests of the Crown)	Mark Wilson Mewburn Dacre Lodge Catwick Lane Brandesburton DRIFFIELD YO25 8SB	NONE	Mark Wilson Mewburn Dacre Lodge Catwick Lane Brandesburton DRIFFIELD YO25 8SB	Centrica PLC Millstream Maidenhead Road WINDSOR Berkshire SL4 5GD (in respect of rights contained in Deeds dated 19 April 1972 and 6 February 1973) Colin Stuart Hazell Astral House Catfoss HULL East Riding of Yorkshire HU11 5SP (in respect of rights of access as contained in a Transfer dated 16 December 2010)

Dogger Bank South Offshore Wind Farm Development Consent Order						
BOOK OF REFERENCE - PART 1						
Land which is proposed to be subject to: (i) powers of compulsory acquisition, (ii) right to use the land, and/or (iii) rights to carry out protective works (Regulation 7(1)(a))						
County of East Riding of Yorkshire						
Number on Land Plans	Extent of acquisition or use	Description of land	Category 1 Qualifying persons under Regulation 7(1)(a) of the Infrastructure Planning (Applications: Prescribed Forms and Procedures) Regulations 2009			Category 2 Qualifying persons under Regulation 7(1)(a) of the Infrastructure Planning (Applications: Prescribed Forms and Procedures) Regulations 2009
			Owners or Reputed Owners	Lessees or Tenants or Reputed Lessees or Tenants	Occupiers or Reputed Occupiers	
06-022 cont'd						<p>Handelsbanken PLC 3 Thomas More Square LONDON E1W 1WY (as mortgagee for Mark Wilson Mewburn)</p> <p>Peter James Boynton Hind House Catfoss Lane Sigglesthorpe HULL East Riding of Yorkshire HU11 5QN (as The Executor of the Estate of the Late Patricia Anne Boynton) (in respect of rights reserved by a Conveyance dated 24 April 1981)</p> <p>Secretary Of State For Defence Main Building Horse Guards Avenue Whitehall LONDON SW1A 2HB (in respect of covenants and grants contained in a Deed dated 11 November 1948)</p> <p>Unknown (in respect to rights reserved by a Conveyance dated 1 October 1965)</p>

Dogger Bank South Offshore Wind Farm Development Consent Order						
BOOK OF REFERENCE - PART 1						
Land which is proposed to be subject to: (i) powers of compulsory acquisition, (ii) right to use the land, and/or (iii) rights to carry out protective works (Regulation 7(1)(a))						
County of East Riding of Yorkshire						
Number on Land Plans	Extent of acquisition or use	Description of land	Category 1 Qualifying persons under Regulation 7(1)(a) of the Infrastructure Planning (Applications: Prescribed Forms and Procedures) Regulations 2009			Category 2 Qualifying persons under Regulation 7(1)(a) of the Infrastructure Planning (Applications: Prescribed Forms and Procedures) Regulations 2009
			Owners or Reputed Owners	Lessees or Tenants or Reputed Lessees or Tenants	Occupiers or Reputed Occupiers	
06-023	Temporary Possession	177 square metres of public road (Harsell Lane, excluding all interests of the Crown)	East Riding Of Yorkshire Council County Hall Cross Street BEVERLEY East Riding of Yorkshire HU17 9BA (as highway authority) Mark Wilson Mewburn Dacre Lodge Catwick Lane Brandesburton DRIFFIELD YO25 8SB	NONE	East Riding Of Yorkshire Council County Hall Cross Street BEVERLEY East Riding of Yorkshire HU17 9BA (as highway authority)	Centrica PLC Millstream Maidenhead Road WINDSOR Berkshire SL4 5GD (in respect of rights to lay, maintain and renew a pipe contained in a Deed dated 19 April 1972 and in respect of rights to lay, maintain and renew a pipe contained in a Deed dated 6 February 1973) Colin Stuart Hazell Astral House Catfoss HULL East Riding of Yorkshire HU11 5SP (in respect of rights to maintain, repair and renew a fence contained in a Transfer dated 16 December 2010) Handelsbanken PLC 3 Thomas More Square LONDON E1W 1WY (as mortgagee for Mark Wilson Mewburn)

Dogger Bank South Offshore Wind Farm Development Consent Order						
BOOK OF REFERENCE - PART 1						
Land which is proposed to be subject to: (i) powers of compulsory acquisition, (ii) right to use the land, and/or (iii) rights to carry out protective works (Regulation 7(1)(a))						
County of East Riding of Yorkshire						
Number on Land Plans	Extent of acquisition or use	Description of land	Category 1 Qualifying persons under Regulation 7(1)(a) of the Infrastructure Planning (Applications: Prescribed Forms and Procedures) Regulations 2009			Category 2 Qualifying persons under Regulation 7(1)(a) of the Infrastructure Planning (Applications: Prescribed Forms and Procedures) Regulations 2009
			Owners or Reputed Owners	Lessees or Tenants or Reputed Lessees or Tenants	Occupiers or Reputed Occupiers	
06-023 cont'd						Peter James Boynton Hind House Catfoss Lane Sigglesthorne HULL East Riding of Yorkshire HU11 5QN (as The Executor of the Estate of the Late Patricia Anne Boynton) (in respect of rights of way contained in a Conveyance dated 24 April 1981) Secretary Of State For Defence Main Building Horse Guards Avenue Whitehall LONDON SW1A 2HB (in respect of rights to maintain hedges and trees contained in a Deed dated 11 November 1948) Unknown (in respect to rights of way contained in a Conveyance dated 1 October 1965)

Dogger Bank South Offshore Wind Farm Development Consent Order BOOK OF REFERENCE - PART 1 Land which is proposed to be subject to: (i) powers of compulsory acquisition, (ii) right to use the land, and/or (iii) rights to carry out protective works (Regulation 7(1)(a)) County of East Riding of Yorkshire						
Number on Land Plans	Extent of acquisition or use	Description of land	Category 1 Qualifying persons under Regulation 7(1)(a) of the Infrastructure Planning (Applications: Prescribed Forms and Procedures) Regulations 2009			Category 2 Qualifying persons under Regulation 7(1)(a) of the Infrastructure Planning (Applications: Prescribed Forms and Procedures) Regulations 2009
			Owners or Reputed Owners	Lessees or Tenants or Reputed Lessees or Tenants	Occupiers or Reputed Occupiers	
06-024	Temporary Possession	9 square metres of agricultural land (south of Harsell Lane)	Mark Wilson Mewburn Dacre Lodge Catwick Lane Brandesburton DRIFFIELD YO25 8SB	NONE	Mark Wilson Mewburn Dacre Lodge Catwick Lane Brandesburton DRIFFIELD YO25 8SB	Centrica PLC Millstream Maidenhead Road WINDSOR Berkshire SL4 5GD (in respect of rights to lay, maintain and renew a pipe contained in a Deed dated 19 April 1972 and in respect of rights to lay, maintain and renew a pipe contained in a Deed dated 6 February 1973) Colin Stuart Hazell Astral House Catfoss HULL East Riding of Yorkshire HU11 5SP (in respect of rights to maintain, repair and renew a fence contained in a Transfer dated 16 December 2010) Handelsbanken PLC 3 Thomas More Square LONDON E1W 1WY (as mortgagee for Mark Wilson Mewburn)

Dogger Bank South Offshore Wind Farm Development Consent Order						
BOOK OF REFERENCE - PART 1						
Land which is proposed to be subject to: (i) powers of compulsory acquisition, (ii) right to use the land, and/or (iii) rights to carry out protective works (Regulation 7(1)(a))						
County of East Riding of Yorkshire						
Number on Land Plans	Extent of acquisition or use	Description of land	Category 1 Qualifying persons under Regulation 7(1)(a) of the Infrastructure Planning (Applications: Prescribed Forms and Procedures) Regulations 2009			Category 2 Qualifying persons under Regulation 7(1)(a) of the Infrastructure Planning (Applications: Prescribed Forms and Procedures) Regulations 2009
			Owners or Reputed Owners	Lessees or Tenants or Reputed Lessees or Tenants	Occupiers or Reputed Occupiers	
06-024 cont'd						Peter James Boynton Hind House Catfoss Lane Sigglesthorne HULL East Riding of Yorkshire HU11 5QN (as The Executor of the Estate of the Late Patricia Anne Boynton) (in respect of rights of way contained in a Conveyance dated 24 April 1981) Secretary Of State For Defence Main Building Horse Guards Avenue Whitehall LONDON SW1A 2HB (in respect of rights to maintain hedges and trees contained in a Deed dated 11 November 1948) Unknown (in respect to rights of way contained in a Conveyance dated 1 October 1965)

Dogger Bank South Offshore Wind Farm Development Consent Order						
BOOK OF REFERENCE - PART 1						
Land which is proposed to be subject to: (i) powers of compulsory acquisition, (ii) right to use the land, and/or (iii) rights to carry out protective works (Regulation 7(1)(a))						
County of East Riding of Yorkshire						
Number on Land Plans	Extent of acquisition or use	Description of land	Category 1 Qualifying persons under Regulation 7(1)(a) of the Infrastructure Planning (Applications: Prescribed Forms and Procedures) Regulations 2009			Category 2 Qualifying persons under Regulation 7(1)(a) of the Infrastructure Planning (Applications: Prescribed Forms and Procedures) Regulations 2009
			Owners or Reputed Owners	Lessees or Tenants or Reputed Lessees or Tenants	Occupiers or Reputed Occupiers	
06-025	Acquisition of Rights	64907 square metres of agricultural land, drain and hedgerow (south of Harsell Lane, east of Catwick Road, excluding all interests of the Crown)	Mark Wilson Mewburn Dacre Lodge Catwick Lane Brandesburton DRIFFIELD YO25 8SB	NONE	Mark Wilson Mewburn Dacre Lodge Catwick Lane Brandesburton DRIFFIELD YO25 8SB	Centrica PLC Millstream Maidenhead Road WINDSOR Berkshire SL4 5GD (in respect of rights to lay, maintain and renew a pipe contained in a Deed dated 19 April 1972 and in respect of rights to lay, maintain and renew a pipe contained in a Deed dated 6 February 1973) Colin Stuart Hazell Astral House Catfoss HULL East Riding of Yorkshire HU11 5SP (in respect of rights to maintain, repair and renew a fence contained in a Transfer dated 16 December 2010) Handelsbanken PLC 3 Thomas More Square LONDON E1W 1WY (as mortgagee for Mark Wilson Mewburn)

Dogger Bank South Offshore Wind Farm Development Consent Order						
BOOK OF REFERENCE - PART 1						
Land which is proposed to be subject to: (i) powers of compulsory acquisition, (ii) right to use the land, and/or (iii) rights to carry out protective works (Regulation 7(1)(a))						
County of East Riding of Yorkshire						
Number on Land Plans	Extent of acquisition or use	Description of land	Category 1 Qualifying persons under Regulation 7(1)(a) of the Infrastructure Planning (Applications: Prescribed Forms and Procedures) Regulations 2009			Category 2 Qualifying persons under Regulation 7(1)(a) of the Infrastructure Planning (Applications: Prescribed Forms and Procedures) Regulations 2009
			Owners or Reputed Owners	Lessees or Tenants or Reputed Lessees or Tenants	Occupiers or Reputed Occupiers	
06-025 cont'd						Peter James Boynton Hind House Catfoss Lane Sigglesthorne HULL East Riding of Yorkshire HU11 5QN (as The Executor of the Estate of the Late Patricia Anne Boynton) (in respect of rights of way contained in a Conveyance dated 24 April 1981) Secretary Of State For Defence Main Building Horse Guards Avenue Whitehall LONDON SW1A 2HB (in respect of rights to maintain hedges and trees contained in a Deed dated 11 November 1948) Unknown (in respect to rights of way contained in a Conveyance dated 1 October 1965)

Dogger Bank South Offshore Wind Farm Development Consent Order						
BOOK OF REFERENCE - PART 1						
Land which is proposed to be subject to: (i) powers of compulsory acquisition, (ii) right to use the land, and/or (iii) rights to carry out protective works (Regulation 7(1)(a))						
County of East Riding of Yorkshire						
Number on Land Plans	Extent of acquisition or use	Description of land	Category 1 Qualifying persons under Regulation 7(1)(a) of the Infrastructure Planning (Applications: Prescribed Forms and Procedures) Regulations 2009			Category 2 Qualifying persons under Regulation 7(1)(a) of the Infrastructure Planning (Applications: Prescribed Forms and Procedures) Regulations 2009
			Owners or Reputed Owners	Lessees or Tenants or Reputed Lessees or Tenants	Occupiers or Reputed Occupiers	
07-001	Acquisition of Rights	20924 square metres of agricultural land (east of Catwick Road)	The Executor of the Estate of the Late Walter Trevor Kirkwood Criftins Farm Catwick Lane Long Riston HULL East Riding of Yorkshire HU11 5JR Walter Stuart Leonard Kirkwood Criftins Farm Catwick Lane Long Riston HULL East Riding of Yorkshire HU11 5JR (as The Executor of the Estate of the Late Walter Trevor Kirkwood)	NONE	Walter Stuart Leonard Kirkwood Criftins Farm Catwick Lane Long Riston HULL East Riding of Yorkshire HU11 5JR (as The Executor of the Estate of the Late Walter Trevor Kirkwood)	Centrica PLC Millstream Maidenhead Road WINDSOR Berkshire SL4 5GD (in respect to the rights to lay and maintain pipes and in respect to a right to easements as contained in a Deed dated 19 April 1972)
07-002	Acquisition of Rights	6926 square metres of agricultural land (east of Catwick Road)	Andrew Stanley Tomlinson Moor House Farm Brandesburton Grange Brandesburton DRIFFIELD East Riding of Yorkshire YO25 8EL	NONE	Andrew Stanley Tomlinson Moor House Farm Brandesburton Grange Brandesburton DRIFFIELD East Riding of Yorkshire YO25 8EL	Centrica PLC Millstream Maidenhead Road WINDSOR Berkshire SL4 5GD (in respect to the right to easement and in respect to the right to lay, maintain, inspect and repair a gas pipeline contained in a Deed dated 19 April 1972)

Dogger Bank South Offshore Wind Farm Development Consent Order						
BOOK OF REFERENCE - PART 1						
Land which is proposed to be subject to: (i) powers of compulsory acquisition, (ii) right to use the land, and/or (iii) rights to carry out protective works (Regulation 7(1)(a))						
County of East Riding of Yorkshire						
Number on Land Plans	Extent of acquisition or use	Description of land	Category 1 Qualifying persons under Regulation 7(1)(a) of the Infrastructure Planning (Applications: Prescribed Forms and Procedures) Regulations 2009			Category 2 Qualifying persons under Regulation 7(1)(a) of the Infrastructure Planning (Applications: Prescribed Forms and Procedures) Regulations 2009
			Owners or Reputed Owners	Lessees or Tenants or Reputed Lessees or Tenants	Occupiers or Reputed Occupiers	
07-002 cont'd			James Leonard Tomlinson Woodlands Nunkeeling DRIFFIELD East Riding of Yorkshire YO25 8EH		James Leonard Tomlinson Woodlands Nunkeeling DRIFFIELD East Riding of Yorkshire YO25 8EH	
07-003	Acquisition of Rights	4081 square metres of agricultural land, copse and drain (east of Catwick Road)	Andrew Stanley Tomlinson Moor House Farm Brandesburton Grange Brandesburton DRIFFIELD East Riding of Yorkshire YO25 8EL James Leonard Tomlinson Woodlands Nunkeeling DRIFFIELD East Riding of Yorkshire YO25 8EH	NONE	Andrew Stanley Tomlinson Moor House Farm Brandesburton Grange Brandesburton DRIFFIELD East Riding of Yorkshire YO25 8EL James Leonard Tomlinson Woodlands Nunkeeling DRIFFIELD East Riding of Yorkshire YO25 8EH	David Hobson Manor Lodge Catfoss Lane Siggleshorne HULL HU11 5QN (in respect of rights of wayleave easements, rights of way and drainage contained in a transfer dated 1 August 1990)
07-004	Acquisition of Rights	21226 square metres of agricultural land, drain and public footpath (Seaton Footpath No.10) (east of Catwick Road)	Andrew Stanley Tomlinson Moor House Farm Brandesburton Grange Brandesburton DRIFFIELD East Riding of Yorkshire YO25 8EL	NONE	Andrew Stanley Tomlinson Moor House Farm Brandesburton Grange Brandesburton DRIFFIELD East Riding of Yorkshire YO25 8EL	Andrew Stewart Buchan 346 Hathersage Road HULL East Riding of Yorkshire HU8 0EY (in respect of rights of light or air contained in a Conveyance dated 6 November 1990)

Dogger Bank South Offshore Wind Farm Development Consent Order						
BOOK OF REFERENCE - PART 1						
Land which is proposed to be subject to: (i) powers of compulsory acquisition, (ii) right to use the land, and/or (iii) rights to carry out protective works (Regulation 7(1)(a))						
County of East Riding of Yorkshire						
Number on Land Plans	Extent of acquisition or use	Description of land	Category 1 Qualifying persons under Regulation 7(1)(a) of the Infrastructure Planning (Applications: Prescribed Forms and Procedures) Regulations 2009			Category 2 Qualifying persons under Regulation 7(1)(a) of the Infrastructure Planning (Applications: Prescribed Forms and Procedures) Regulations 2009
			Owners or Reputed Owners	Lessees or Tenants or Reputed Lessees or Tenants	Occupiers or Reputed Occupiers	
07-004 cont'd			James Leonard Tomlinson Woodlands Nunkeeling DRIFFIELD East Riding of Yorkshire YO25 8EH		East Riding Of Yorkshire Council County Hall Cross Street BEVERLEY East Riding of Yorkshire HU17 9BA (in respect of public footpath (Seaton Footpath No.10)) James Leonard Tomlinson Woodlands Nunkeeling DRIFFIELD East Riding of Yorkshire YO25 8EH	Nicola Jayne Smith 346 Hathersage Road HULL East Riding of Yorkshire HU8 0EY (in respect of rights of light and air contained in a Conveyance dated 6 November 1990)
07-005	Acquisition of Rights	62273 square metres of agricultural land, access track, copse and watercourse (Catfoss Drain) (Catfoss Hall Farm Access Road, east of Catwick Road)	Hugh Adrian Bethell Rise Park Rise HULL East Riding of Yorkshire HU11 5BL (as trustee to the R A Bethell Trust)	NONE	Hugh Adrian Bethell Rise Park Rise HULL East Riding of Yorkshire HU11 5BL (as trustee to the R A Bethell Trust)	Northern Powergrid (Yorkshire) PLC Lloyds Court 78 Grey Street Newcastle Upon Tyne NE1 6AF (in respect of overhead electricity apparatus) Openreach Limited 6 Gracechurch Street LONDON EC3V 0AT (in respect of underground telecommunication apparatus)

Dogger Bank South Offshore Wind Farm Development Consent Order						
BOOK OF REFERENCE - PART 1						
Land which is proposed to be subject to: (i) powers of compulsory acquisition, (ii) right to use the land, and/or (iii) rights to carry out protective works (Regulation 7(1)(a))						
County of East Riding of Yorkshire						
Number on Land Plans	Extent of acquisition or use	Description of land	Category 1 Qualifying persons under Regulation 7(1)(a) of the Infrastructure Planning (Applications: Prescribed Forms and Procedures) Regulations 2009			Category 2 Qualifying persons under Regulation 7(1)(a) of the Infrastructure Planning (Applications: Prescribed Forms and Procedures) Regulations 2009
			Owners or Reputed Owners	Lessees or Tenants or Reputed Lessees or Tenants	Occupiers or Reputed Occupiers	
07-005 cont'd						Timothy Duncan Rose Catfoss Hall Catfoss Lane Sigglesthorne HULL East Riding of Yorkshire HU11 5QN (in respect of rights of way contained in a Conveyances dated 26 January 1999 and 29 October 1970)
08-001	Temporary Possession	1135 square metres of agricultural land and access splay (east of Catwick Road)	Hugh Adrian Bethell Rise Park Rise HULL East Riding of Yorkshire HU11 5BL (as trustee to the R A Bethell Trust)	NONE	Hugh Adrian Bethell Rise Park Rise HULL East Riding of Yorkshire HU11 5BL (as trustee to the R A Bethell Trust)	Timothy Duncan Rose Catfoss Hall Catfoss Lane Sigglesthorne HULL East Riding of Yorkshire HU11 5QN (in respect of rights of way contained in a Conveyances dated 26 January 1999 and 29 October 1970)
08-002	Temporary Possession	6119 square metres of public road, access splays, drains and verges (Catwick Road)	Allan Charles Walker Westlands Hornsea Road Sigglesthorne HULL East Riding of Yorkshire HU11 5QL (in respect of subsoil beneath public highway)	NONE	East Riding Of Yorkshire Council County Hall Cross Street BEVERLEY East Riding of Yorkshire HU17 9BA (as highway authority)	Openreach Limited 6 Gracechurch Street LONDON EC3V 0AT (in respect of underground telecommunication apparatus)

Dogger Bank South Offshore Wind Farm Development Consent Order						
BOOK OF REFERENCE - PART 1						
Land which is proposed to be subject to: (i) powers of compulsory acquisition, (ii) right to use the land, and/or (iii) rights to carry out protective works (Regulation 7(1)(a))						
County of East Riding of Yorkshire						
Number on Land Plans	Extent of acquisition or use	Description of land	Category 1 Qualifying persons under Regulation 7(1)(a) of the Infrastructure Planning (Applications: Prescribed Forms and Procedures) Regulations 2009			Category 2 Qualifying persons under Regulation 7(1)(a) of the Infrastructure Planning (Applications: Prescribed Forms and Procedures) Regulations 2009
			Owners or Reputed Owners	Lessees or Tenants or Reputed Lessees or Tenants	Occupiers or Reputed Occupiers	
08-002 cont'd			Robert Charles Orlando Hellyer Paxmere House Peasemore NEWBURY Berkshire RG20 7JH (in respect of subsoil beneath public highway) Unknown William Anthony Bethell Arnold Manor Black Tup Lane Arnold HULL East Riding of Yorkshire HU11 5JA (in respect of subsoil beneath public highway)			
08-003	Temporary Possession	230 square metres of bridge, verge and copse (Washdike Bridge, east of Catwick Road)	Hugh Adrian Bethell Rise Park Rise HULL East Riding of Yorkshire HU11 5BL (as reputed owner) Unknown	NONE	Hugh Adrian Bethell Rise Park Rise HULL East Riding of Yorkshire HU11 5BL Unknown	Openreach Limited 6 Gracechurch Street LONDON EC3V 0AT (in respect of underground telecommunication apparatus) Unknown

Dogger Bank South Offshore Wind Farm Development Consent Order						
BOOK OF REFERENCE - PART 1						
Land which is proposed to be subject to: (i) powers of compulsory acquisition, (ii) right to use the land, and/or (iii) rights to carry out protective works (Regulation 7(1)(a))						
County of East Riding of Yorkshire						
Number on Land Plans	Extent of acquisition or use	Description of land	Category 1 Qualifying persons under Regulation 7(1)(a) of the Infrastructure Planning (Applications: Prescribed Forms and Procedures) Regulations 2009			Category 2 Qualifying persons under Regulation 7(1)(a) of the Infrastructure Planning (Applications: Prescribed Forms and Procedures) Regulations 2009
			Owners or Reputed Owners	Lessees or Tenants or Reputed Lessees or Tenants	Occupiers or Reputed Occupiers	
08-004	Temporary Possession	515 square metres of public road and verges (West Road, A1035)	<p>East Riding Of Yorkshire Council County Hall Cross Street BEVERLEY East Riding of Yorkshire HU17 9BA (as highway authority)</p> <p>Unknown</p> <p>Walter Stuart Leonard Kirkwood Criftins Farm Catwick Lane Long Riston HULL East Riding of Yorkshire HU11 5JR (in respect of subsoil beneath public highway)</p>	NONE	<p>East Riding Of Yorkshire Council County Hall Cross Street BEVERLEY East Riding of Yorkshire HU17 9BA (as highway authority)</p>	<p>Openreach Limited 6 Gracechurch Street LONDON EC3V 0AT (in respect of overhead telecommunication apparatus)</p> <p>Unknown</p> <p>Yorkshire Water Services Limited Western House Western Way Halifax Road Bradford West Yorkshire BD6 2SZ (in respect of underground sewerage and water apparatus)</p>
08-005	Acquisition of Rights	1912 square metres of public road and verges (West Road, A1035)	<p>East Riding Of Yorkshire Council County Hall Cross Street BEVERLEY East Riding of Yorkshire HU17 9BA (as highway authority)</p>	NONE	<p>East Riding Of Yorkshire Council County Hall Cross Street BEVERLEY East Riding of Yorkshire HU17 9BA (as highway authority)</p>	<p>Northern Powergrid (Yorkshire) PLC Lloyds Court 78 Grey Street Newcastle Upon Tyne NE1 6AF (in respect of underground electricity apparatus)</p>

Dogger Bank South Offshore Wind Farm Development Consent Order						
BOOK OF REFERENCE - PART 1						
Land which is proposed to be subject to: (i) powers of compulsory acquisition, (ii) right to use the land, and/or (iii) rights to carry out protective works (Regulation 7(1)(a))						
County of East Riding of Yorkshire						
Number on Land Plans	Extent of acquisition or use	Description of land	Category 1 Qualifying persons under Regulation 7(1)(a) of the Infrastructure Planning (Applications: Prescribed Forms and Procedures) Regulations 2009			Category 2 Qualifying persons under Regulation 7(1)(a) of the Infrastructure Planning (Applications: Prescribed Forms and Procedures) Regulations 2009
			Owners or Reputed Owners	Lessees or Tenants or Reputed Lessees or Tenants	Occupiers or Reputed Occupiers	
08-005 cont'd			Hugh Adrian Bethell Rise Park Rise HULL East Riding of Yorkshire HU11 5BL (in respect of subsoil beneath public highway) Unknown			Openreach Limited 6 Gracechurch Street LONDON EC3V 0AT (in respect of overhead telecommunication apparatus) Unknown Yorkshire Water Services Limited Western House Western Way Halifax Road Bradford West Yorkshire BD6 2SZ (in respect of underground sewerage and water apparatus)
08-006	Temporary Possession	966 square metres of public road and verges (West Road, A1035)	East Riding Of Yorkshire Council County Hall Cross Street BEVERLEY East Riding of Yorkshire HU17 9BA (as highway authority)	NONE	East Riding Of Yorkshire Council County Hall Cross Street BEVERLEY East Riding of Yorkshire HU17 9BA (as highway authority)	Northern Powergrid (Yorkshire) PLC Lloyds Court 78 Grey Street Newcastle Upon Tyne NE1 6AF (in respect of underground electricity apparatus)

Dogger Bank South Offshore Wind Farm Development Consent Order						
BOOK OF REFERENCE - PART 1						
Land which is proposed to be subject to: (i) powers of compulsory acquisition, (ii) right to use the land, and/or (iii) rights to carry out protective works (Regulation 7(1)(a))						
County of East Riding of Yorkshire						
Number on Land Plans	Extent of acquisition or use	Description of land	Category 1 Qualifying persons under Regulation 7(1)(a) of the Infrastructure Planning (Applications: Prescribed Forms and Procedures) Regulations 2009			Category 2 Qualifying persons under Regulation 7(1)(a) of the Infrastructure Planning (Applications: Prescribed Forms and Procedures) Regulations 2009
			Owners or Reputed Owners	Lessees or Tenants or Reputed Lessees or Tenants	Occupiers or Reputed Occupiers	
08-006 cont'd			Hugh Adrian Bethell Rise Park Rise HULL East Riding of Yorkshire HU11 5BL (in respect of subsoil beneath public highway) Unknown			Openreach Limited 6 Gracechurch Street LONDON EC3V 0AT (in respect of overhead telecommunication apparatus) Unknown Yorkshire Water Services Limited Western House Western Way Halifax Road Bradford West Yorkshire BD6 2SZ (in respect of underground sewerage and water apparatus)
08-007	Temporary Possession	17149 square metres of agricultural land (south of West Road, A1035, east of Catwick Heads)	Hugh Adrian Bethell Rise Park Rise HULL East Riding of Yorkshire HU11 5BL	NONE	Hugh Adrian Bethell Rise Park Rise HULL East Riding of Yorkshire HU11 5BL	Northern Gas Networks Limited 1100 Century Way Thorpe Park LEEDS West Yorkshire LS15 8TU (in respect of underground gas apparatus)

Dogger Bank South Offshore Wind Farm Development Consent Order						
BOOK OF REFERENCE - PART 1						
Land which is proposed to be subject to: (i) powers of compulsory acquisition, (ii) right to use the land, and/or (iii) rights to carry out protective works (Regulation 7(1)(a))						
County of East Riding of Yorkshire						
Number on Land Plans	Extent of acquisition or use	Description of land	Category 1 Qualifying persons under Regulation 7(1)(a) of the Infrastructure Planning (Applications: Prescribed Forms and Procedures) Regulations 2009			Category 2 Qualifying persons under Regulation 7(1)(a) of the Infrastructure Planning (Applications: Prescribed Forms and Procedures) Regulations 2009
			Owners or Reputed Owners	Lessees or Tenants or Reputed Lessees or Tenants	Occupiers or Reputed Occupiers	
08-007 cont'd						Yorkshire Water Services Limited Western House Western Way Halifax Road Bradford West Yorkshire BD6 2SZ (in respect of underground water apparatus)
08-008	Acquisition of Rights	11017 square metres of agricultural land and drain (south of West Road, A1035, east of Catwick Heads)	Hugh Adrian Bethell Rise Park Rise HULL East Riding of Yorkshire HU11 5BL	NONE	Hugh Adrian Bethell Rise Park Rise HULL East Riding of Yorkshire HU11 5BL	Northern Gas Networks Limited 1100 Century Way Thorpe Park LEEDS West Yorkshire LS15 8TU (in respect of underground gas apparatus) Openreach Limited 6 Gracechurch Street LONDON EC3V 0AT (in respect of overhead telecommunication apparatus)
08-009	Acquisition of Rights	14359 square metres of agricultural land, access splay, pond and drain (south of West Road, A1035 and east of Catwick Heads)	Hugh Adrian Bethell Rise Park Rise HULL East Riding of Yorkshire HU11 5BL	F D Bird & Sons Limited The Old Hall Lakeview Riston Road Catwick BEVERLEY East Riding of Yorkshire HU17 5PR	F D Bird & Sons Limited The Old Hall Lakeview Riston Road Catwick BEVERLEY East Riding of Yorkshire HU17 5PR	Unknown (in respect of rights of easements and covenants contained in a Conveyance dated 19 January 1987)

Dogger Bank South Offshore Wind Farm Development Consent Order						
BOOK OF REFERENCE - PART 1						
Land which is proposed to be subject to: (i) powers of compulsory acquisition, (ii) right to use the land, and/or (iii) rights to carry out protective works (Regulation 7(1)(a))						
County of East Riding of Yorkshire						
Number on Land Plans	Extent of acquisition or use	Description of land	Category 1 Qualifying persons under Regulation 7(1)(a) of the Infrastructure Planning (Applications: Prescribed Forms and Procedures) Regulations 2009			Category 2 Qualifying persons under Regulation 7(1)(a) of the Infrastructure Planning (Applications: Prescribed Forms and Procedures) Regulations 2009
			Owners or Reputed Owners	Lessees or Tenants or Reputed Lessees or Tenants	Occupiers or Reputed Occupiers	
08-009 cont'd			Robert Charles Orlando Hellyer Paxmere House Peasemore NEWBURY Berkshire RG20 7JH William Anthony Bethell Arnold Manor Black Tup Lane Arnold HULL East Riding of Yorkshire HU11 5JA			
08-010	Temporary Possession	218 square metres of verge (south of West Road, A1035, east of Catwick Heads)	Hugh Adrian Bethell Rise Park Rise HULL East Riding of Yorkshire HU11 5BL Robert Charles Orlando Hellyer Paxmere House Peasemore NEWBURY Berkshire RG20 7JH	F D Bird & Sons Limited The Old Hall Lakeview Riston Road Catwick BEVERLEY East Riding of Yorkshire HU17 5PR	F D Bird & Sons Limited The Old Hall Lakeview Riston Road Catwick BEVERLEY East Riding of Yorkshire HU17 5PR	Unknown (in respect of rights of easements and covenants contained in a Conveyance dated 19 January 1987)

Dogger Bank South Offshore Wind Farm Development Consent Order						
BOOK OF REFERENCE - PART 1						
Land which is proposed to be subject to: (i) powers of compulsory acquisition, (ii) right to use the land, and/or (iii) rights to carry out protective works (Regulation 7(1)(a))						
County of East Riding of Yorkshire						
Number on Land Plans	Extent of acquisition or use	Description of land	Category 1 Qualifying persons under Regulation 7(1)(a) of the Infrastructure Planning (Applications: Prescribed Forms and Procedures) Regulations 2009			Category 2 Qualifying persons under Regulation 7(1)(a) of the Infrastructure Planning (Applications: Prescribed Forms and Procedures) Regulations 2009
			Owners or Reputed Owners	Lessees or Tenants or Reputed Lessees or Tenants	Occupiers or Reputed Occupiers	
08-010 cont'd			William Anthony Bethell Arnold Manor Black Tup Lane Arnold HULL East Riding of Yorkshire HU11 5JA			
08-011	Temporary Possession	583 square metres of public road, access splay and verge (Catwick Heads)	East Riding Of Yorkshire Council County Hall Cross Street BEVERLEY East Riding of Yorkshire HU17 9BA (as highway authority) Hugh Adrian Bethell Rise Park Rise HULL East Riding of Yorkshire HU11 5BL (in respect of subsoil beneath public highway) Robert Charles Orlando Hellyer Paxmere House Peasemore NEWBURY Berkshire RG20 7JH (in respect of subsoil beneath public highway) Unknown	NONE	East Riding Of Yorkshire Council County Hall Cross Street BEVERLEY East Riding of Yorkshire HU17 9BA (as highway authority)	Openreach Limited 6 Gracechurch Street LONDON EC3V 0AT (in respect of underground telecommunication apparatus) Unknown

Dogger Bank South Offshore Wind Farm Development Consent Order						
BOOK OF REFERENCE - PART 1						
Land which is proposed to be subject to: (i) powers of compulsory acquisition, (ii) right to use the land, and/or (iii) rights to carry out protective works (Regulation 7(1)(a))						
County of East Riding of Yorkshire						
Number on Land Plans	Extent of acquisition or use	Description of land	Category 1 Qualifying persons under Regulation 7(1)(a) of the Infrastructure Planning (Applications: Prescribed Forms and Procedures) Regulations 2009			Category 2 Qualifying persons under Regulation 7(1)(a) of the Infrastructure Planning (Applications: Prescribed Forms and Procedures) Regulations 2009
			Owners or Reputed Owners	Lessees or Tenants or Reputed Lessees or Tenants	Occupiers or Reputed Occupiers	
08-011 cont'd			Walter Stuart Leonard Kirkwood Criftins Farm Catwick Lane Long Riston HULL East Riding of Yorkshire HU11 5JR (in respect of subsoil beneath public highway) William Anthony Bethell Arnold Manor Black Tup Lane Arnold HULL East Riding of Yorkshire HU11 5JA (in respect of subsoil beneath public highway)			
08-012	Temporary Possession	4675 square metres of agricultural land, access splay and verge (west of Catwick Heads)	Walter Stuart Leonard Kirkwood Criftins Farm Catwick Lane Long Riston HULL East Riding of Yorkshire HU11 5JR	NONE	Walter Stuart Leonard Kirkwood Criftins Farm Catwick Lane Long Riston HULL East Riding of Yorkshire HU11 5JR	Unknown (in respect of rights of light, air, footpaths and carriageways contained in a Conveyance dated 6 April 1965)
08-013	Acquisition of Rights	1637 square metres of agricultural land (east of Catwick Heads)	Hugh Adrian Bethell Rise Park Rise HULL East Riding of Yorkshire HU11 5BL (as reputed owner)	NONE	Hugh Adrian Bethell Rise Park Rise HULL East Riding of Yorkshire HU11 5BL	Unknown

Dogger Bank South Offshore Wind Farm Development Consent Order						
BOOK OF REFERENCE - PART 1						
Land which is proposed to be subject to: (i) powers of compulsory acquisition, (ii) right to use the land, and/or (iii) rights to carry out protective works (Regulation 7(1)(a))						
County of East Riding of Yorkshire						
Number on Land Plans	Extent of acquisition or use	Description of land	Category 1 Qualifying persons under Regulation 7(1)(a) of the Infrastructure Planning (Applications: Prescribed Forms and Procedures) Regulations 2009			Category 2 Qualifying persons under Regulation 7(1)(a) of the Infrastructure Planning (Applications: Prescribed Forms and Procedures) Regulations 2009
			Owners or Reputed Owners	Lessees or Tenants or Reputed Lessees or Tenants	Occupiers or Reputed Occupiers	
08-013 cont'd			James Heppell Mewburn Sandsfield Brandesburton DRIFFIELD East Riding of Yorkshire YO25 8SB (as reputed owner) Robert Charles Orlando Hellyer Paxmere House Peasemore NEWBURY Berkshire RG20 7JH (as reputed owner) Unknown William Anthony Bethell Arnold Manor Black Tup Lane Arnold HULL East Riding of Yorkshire HU11 5JA (as reputed owner)		James Heppell Mewburn Sandsfield Brandesburton DRIFFIELD East Riding of Yorkshire YO25 8SB (as reputed owner) Robert Charles Orlando Hellyer Paxmere House Peasemore NEWBURY Berkshire RG20 7JH Unknown William Anthony Bethell Arnold Manor Black Tup Lane Arnold HULL East Riding of Yorkshire HU11 5JA	
08-014	Acquisition of Rights	1919 square metres of public road and verge (Catwick Heads)	East Riding Of Yorkshire Council County Hall Cross Street BEVERLEY East Riding of Yorkshire HU17 9BA (as highway authority)	NONE	East Riding Of Yorkshire Council County Hall Cross Street BEVERLEY East Riding of Yorkshire HU17 9BA (as highway authority)	Openreach Limited 6 Gracechurch Street LONDON EC3V 0AT (in respect of underground telecommunication apparatus)

Dogger Bank South Offshore Wind Farm Development Consent Order						
BOOK OF REFERENCE - PART 1						
Land which is proposed to be subject to: (i) powers of compulsory acquisition, (ii) right to use the land, and/or (iii) rights to carry out protective works (Regulation 7(1)(a))						
County of East Riding of Yorkshire						
Number on Land Plans	Extent of acquisition or use	Description of land	Category 1 Qualifying persons under Regulation 7(1)(a) of the Infrastructure Planning (Applications: Prescribed Forms and Procedures) Regulations 2009			Category 2 Qualifying persons under Regulation 7(1)(a) of the Infrastructure Planning (Applications: Prescribed Forms and Procedures) Regulations 2009
			Owners or Reputed Owners	Lessees or Tenants or Reputed Lessees or Tenants	Occupiers or Reputed Occupiers	
08-014 cont'd			Hugh Adrian Bethell Rise Park Rise HULL East Riding of Yorkshire HU11 5BL (in respect of subsoil beneath public highway) Robert Charles Orlando Hellyer Paxmere House Peasemore NEWBURY Berkshire RG20 7JH (in respect of subsoil beneath public highway) Unknown Walter Stuart Leonard Kirkwood Criftins Farm Catwick Lane Long Riston HULL East Riding of Yorkshire HU11 5JR (in respect of subsoil beneath public highway)			Unknown

Dogger Bank South Offshore Wind Farm Development Consent Order						
BOOK OF REFERENCE - PART 1						
Land which is proposed to be subject to: (i) powers of compulsory acquisition, (ii) right to use the land, and/or (iii) rights to carry out protective works (Regulation 7(1)(a))						
County of East Riding of Yorkshire						
Number on Land Plans	Extent of acquisition or use	Description of land	Category 1 Qualifying persons under Regulation 7(1)(a) of the Infrastructure Planning (Applications: Prescribed Forms and Procedures) Regulations 2009			Category 2 Qualifying persons under Regulation 7(1)(a) of the Infrastructure Planning (Applications: Prescribed Forms and Procedures) Regulations 2009
			Owners or Reputed Owners	Lessees or Tenants or Reputed Lessees or Tenants	Occupiers or Reputed Occupiers	
08-014 cont'd			William Anthony Bethell Arnold Manor Black Tup Lane Arnold HULL East Riding of Yorkshire HU11 5JA (in respect of subsoil beneath public highway)			
08-015	Acquisition of Rights	19001 square metres of agricultural land, access track, drain and public footpath (Catwick Footpath No.8) (west of Catwick Heads)	Walter Stuart Leonard Kirkwood Criftins Farm Catwick Lane Long Riston HULL East Riding of Yorkshire HU11 5JR	NONE	East Riding Of Yorkshire Council County Hall Cross Street BEVERLEY East Riding of Yorkshire HU17 9BA (in respect of public footpath (Catwick Footpath No.8)) Walter Stuart Leonard Kirkwood Criftins Farm Catwick Lane Long Riston HULL East Riding of Yorkshire HU11 5JR	Unknown (in respect of rights of light, air, footpaths and carriageways contained in a Conveyance dated 6 April 1965)
08-016	Acquisition of Rights	20212 square metres of agricultural land and pond (west of Catwick Heads)	Walter Stuart Leonard Kirkwood Criftins Farm Catwick Lane Long Riston HULL East Riding of Yorkshire HU11 5JR	NONE	Walter Stuart Leonard Kirkwood Criftins Farm Catwick Lane Long Riston HULL East Riding of Yorkshire HU11 5JR	Unknown (in respect of right of way as contained in a Conveyance dated 10 May 1989)

Dogger Bank South Offshore Wind Farm Development Consent Order BOOK OF REFERENCE - PART 1 Land which is proposed to be subject to: (i) powers of compulsory acquisition, (ii) right to use the land, and/or (iii) rights to carry out protective works (Regulation 7(1)(a)) County of East Riding of Yorkshire						
Number on Land Plans	Extent of acquisition or use	Description of land	Category 1 Qualifying persons under Regulation 7(1)(a) of the Infrastructure Planning (Applications: Prescribed Forms and Procedures) Regulations 2009			Category 2 Qualifying persons under Regulation 7(1)(a) of the Infrastructure Planning (Applications: Prescribed Forms and Procedures) Regulations 2009
			Owners or Reputed Owners	Lessees or Tenants or Reputed Lessees or Tenants	Occupiers or Reputed Occupiers	
08-017	Acquisition of Rights	30792 square metres of agricultural land (Cobble Hall Farm, north of Rise Lane)	<p>George Richard Williams Flat 10 Tennyson Mansions Queen's Club Gardens LONDON W14 9TJ (as The Executor of the Estate of the Late Lady Ernestine Caroline Antoinette Valerie Stickland-Constable)</p> <p>Nigel Richard Wild Foxdale Mill Lane Oasby GRANTHAM Lincolnshire NG32 3NA (as The Executor of the Estate of the Late Lady Ernestine Caroline Antoinette Valerie Stickland-Constable)</p> <p>Rupert Edward Odo Russell Highleaze House Oare MARLBOROUGH Wiltshire SN8 4JE (as The Executor of the Estate of the Late Lady Ernestine Caroline Antoinette Valerie Stickland-Constable)</p>	<p>P C Foster & Son Cobble Hall Farm Rise Lane Catwick BEVERLEY East Riding of Yorkshire HU17 5PN</p>	<p>P C Foster & Son Cobble Hall Farm Rise Lane Catwick BEVERLEY East Riding of Yorkshire HU17 5PN</p>	<p>Northern Powergrid (Yorkshire) PLC Lloyds Court 78 Grey Street Newcastle Upon Tyne NE1 6AF (in respect of overhead electricity apparatus)</p>

Dogger Bank South Offshore Wind Farm Development Consent Order BOOK OF REFERENCE - PART 1 Land which is proposed to be subject to: (i) powers of compulsory acquisition, (ii) right to use the land, and/or (iii) rights to carry out protective works (Regulation 7(1)(a)) County of East Riding of Yorkshire						
Number on Land Plans	Extent of acquisition or use	Description of land	Category 1 Qualifying persons under Regulation 7(1)(a) of the Infrastructure Planning (Applications: Prescribed Forms and Procedures) Regulations 2009			Category 2 Qualifying persons under Regulation 7(1)(a) of the Infrastructure Planning (Applications: Prescribed Forms and Procedures) Regulations 2009
			Owners or Reputed Owners	Lessees or Tenants or Reputed Lessees or Tenants	Occupiers or Reputed Occupiers	
08-018	Temporary Possession	10 square metres of agricultural land (Cobble Hall Farm, north of Rise Lane)	<p>George Richard Williams Flat 10 Tennyson Mansions Queen's Club Gardens LONDON W14 9TJ (as The Executor of the Estate of the Late Lady Ernestine Caroline Antoinette Valerie Stickland-Constable)</p> <p>Nigel Richard Wild Foxdale Mill Lane Oasby GRANTHAM Lincolnshire NG32 3NA (as The Executor of the Estate of the Late Lady Ernestine Caroline Antoinette Valerie Stickland-Constable)</p> <p>Rupert Edward Odo Russell Highleaze House Oare MARLBOROUGH Wiltshire SN8 4JE (as The Executor of the Estate of the Late Lady Ernestine Caroline Antoinette Valerie Stickland-Constable)</p>	<p>P C Foster & Son Cobble Hall Farm Rise Lane Catwick BEVERLEY East Riding of Yorkshire HU17 5PN</p>	<p>P C Foster & Son Cobble Hall Farm Rise Lane Catwick BEVERLEY East Riding of Yorkshire HU17 5PN</p>	NONE

Dogger Bank South Offshore Wind Farm Development Consent Order						
BOOK OF REFERENCE - PART 1						
Land which is proposed to be subject to: (i) powers of compulsory acquisition, (ii) right to use the land, and/or (iii) rights to carry out protective works (Regulation 7(1)(a))						
County of East Riding of Yorkshire						
Number on Land Plans	Extent of acquisition or use	Description of land	Category 1 Qualifying persons under Regulation 7(1)(a) of the Infrastructure Planning (Applications: Prescribed Forms and Procedures) Regulations 2009			Category 2 Qualifying persons under Regulation 7(1)(a) of the Infrastructure Planning (Applications: Prescribed Forms and Procedures) Regulations 2009
			Owners or Reputed Owners	Lessees or Tenants or Reputed Lessees or Tenants	Occupiers or Reputed Occupiers	
08-019	Temporary Possession	147 square metres of public road and verges (Rise Lane)	East Riding Of Yorkshire Council County Hall Cross Street BEVERLEY East Riding of Yorkshire HU17 9BA (as highway authority) George Richard Williams Flat 10 Tennyson Mansions Queen's Club Gardens LONDON W14 9TJ (as The Executor of the Estate of the Late Lady Ernestine Caroline Antoinette Valerie Stickland-Constable) Nigel Richard Wild Foxdale Mill Lane Oasby GRANTHAM Lincolnshire NG32 3NA (as The Executor of the Estate of the Late Lady Ernestine Caroline Antoinette Valerie Stickland-Constable)	P C Foster & Son Cobble Hall Farm Rise Lane Catwick BEVERLEY East Riding of Yorkshire HU17 5PN	East Riding Of Yorkshire Council County Hall Cross Street BEVERLEY East Riding of Yorkshire HU17 9BA (as highway authority)	NONE

Dogger Bank South Offshore Wind Farm Development Consent Order						
BOOK OF REFERENCE - PART 1						
Land which is proposed to be subject to: (i) powers of compulsory acquisition, (ii) right to use the land, and/or (iii) rights to carry out protective works (Regulation 7(1)(a))						
County of East Riding of Yorkshire						
Number on Land Plans	Extent of acquisition or use	Description of land	Category 1 Qualifying persons under Regulation 7(1)(a) of the Infrastructure Planning (Applications: Prescribed Forms and Procedures) Regulations 2009			Category 2 Qualifying persons under Regulation 7(1)(a) of the Infrastructure Planning (Applications: Prescribed Forms and Procedures) Regulations 2009
			Owners or Reputed Owners	Lessees or Tenants or Reputed Lessees or Tenants	Occupiers or Reputed Occupiers	
08-019 cont'd			Rupert Edward Odo Russell Highleaze House Oare MARLBOROUGH Wiltshire SN8 4JE (as The Executor of the Estate of the Late Lady Ernestine Caroline Antoinette Valerie Stickland-Constable)			
08-020	Temporary Possession	61 square metres of agricultural land (Cobble Hall Farm, south of Rise Lane)	George Richard Williams Flat 10 Tennyson Mansions Queen's Club Gardens LONDON W14 9TJ (as The Executor of the Estate of the Late Lady Ernestine Caroline Antoinette Valerie Stickland-Constable) Nigel Richard Wild Foxdale Mill Lane Oasby GRANTHAM Lincolnshire NG32 3NA (as The Executor of the Estate of the Late Lady Ernestine Caroline Antoinette Valerie Stickland-Constable)	P C Foster & Son Cobble Hall Farm Rise Lane Catwick BEVERLEY East Riding of Yorkshire HU17 5PN	P C Foster & Son Cobble Hall Farm Rise Lane Catwick BEVERLEY East Riding of Yorkshire HU17 5PN	NONE

Dogger Bank South Offshore Wind Farm Development Consent Order						
BOOK OF REFERENCE - PART 1						
Land which is proposed to be subject to: (i) powers of compulsory acquisition, (ii) right to use the land, and/or (iii) rights to carry out protective works (Regulation 7(1)(a))						
County of East Riding of Yorkshire						
Number on Land Plans	Extent of acquisition or use	Description of land	Category 1 Qualifying persons under Regulation 7(1)(a) of the Infrastructure Planning (Applications: Prescribed Forms and Procedures) Regulations 2009			Category 2 Qualifying persons under Regulation 7(1)(a) of the Infrastructure Planning (Applications: Prescribed Forms and Procedures) Regulations 2009
			Owners or Reputed Owners	Lessees or Tenants or Reputed Lessees or Tenants	Occupiers or Reputed Occupiers	
08-020 cont'd			Rupert Edward Odo Russell Highleaze House Oare MARLBOROUGH Wiltshire SN8 4JE (as The Executor of the Estate of the Late Lady Ernestine Caroline Antoinette Valerie Stickland-Constable)			
08-021	Acquisition of Rights	212 square metres of public road and verges (Rise Lane)	East Riding Of Yorkshire Council County Hall Cross Street BEVERLEY East Riding of Yorkshire HU17 9BA (as highway authority) George Richard Williams Flat 10 Tennyson Mansions Queen's Club Gardens LONDON W14 9TJ (as The Executor of the Estate of the Late Lady Ernestine Caroline Antoinette Valerie Stickland-Constable)	P C Foster & Son Cobble Hall Farm Rise Lane Catwick BEVERLEY East Riding of Yorkshire HU17 5PN	East Riding Of Yorkshire Council County Hall Cross Street BEVERLEY East Riding of Yorkshire HU17 9BA (as highway authority)	NONE

Dogger Bank South Offshore Wind Farm Development Consent Order						
BOOK OF REFERENCE - PART 1						
Land which is proposed to be subject to: (i) powers of compulsory acquisition, (ii) right to use the land, and/or (iii) rights to carry out protective works (Regulation 7(1)(a))						
County of East Riding of Yorkshire						
Number on Land Plans	Extent of acquisition or use	Description of land	Category 1 Qualifying persons under Regulation 7(1)(a) of the Infrastructure Planning (Applications: Prescribed Forms and Procedures) Regulations 2009			Category 2 Qualifying persons under Regulation 7(1)(a) of the Infrastructure Planning (Applications: Prescribed Forms and Procedures) Regulations 2009
			Owners or Reputed Owners	Lessees or Tenants or Reputed Lessees or Tenants	Occupiers or Reputed Occupiers	
08-021 cont'd			<p>Nigel Richard Wild Foxdale Mill Lane Oasby GRANTHAM Lincolnshire NG32 3NA (as The Executor of the Estate of the Late Lady Ernestine Caroline Antoinette Valerie Stickland-Constable)</p> <p>Rupert Edward Odo Russell Highleaze House Oare MARLBOROUGH Wiltshire SN8 4JE (as The Executor of the Estate of the Late Lady Ernestine Caroline Antoinette Valerie Stickland-Constable)</p>			
08-022	Temporary Possession	35 square metres of agricultural land (Cobble Hall Farm, north of Rise Lane)	<p>George Richard Williams Flat 10 Tennyson Mansions Queen's Club Gardens LONDON W14 9TJ (as The Executor of the Estate of the Late Lady Ernestine Caroline Antoinette Valerie Stickland-Constable)</p>	<p>P C Foster & Son Cobble Hall Farm Rise Lane Catwick BEVERLEY East Riding of Yorkshire HU17 5PN</p>	<p>P C Foster & Son Cobble Hall Farm Rise Lane Catwick BEVERLEY East Riding of Yorkshire HU17 5PN</p>	NONE

Dogger Bank South Offshore Wind Farm Development Consent Order						
BOOK OF REFERENCE - PART 1						
Land which is proposed to be subject to: (i) powers of compulsory acquisition, (ii) right to use the land, and/or (iii) rights to carry out protective works (Regulation 7(1)(a))						
County of East Riding of Yorkshire						
Number on Land Plans	Extent of acquisition or use	Description of land	Category 1 Qualifying persons under Regulation 7(1)(a) of the Infrastructure Planning (Applications: Prescribed Forms and Procedures) Regulations 2009			Category 2 Qualifying persons under Regulation 7(1)(a) of the Infrastructure Planning (Applications: Prescribed Forms and Procedures) Regulations 2009
			Owners or Reputed Owners	Lessees or Tenants or Reputed Lessees or Tenants	Occupiers or Reputed Occupiers	
08-022 cont'd			Nigel Richard Wild Foxdale Mill Lane Oasby GRANTHAM Lincolnshire NG32 3NA (as The Executor of the Estate of the Late Lady Ernestine Caroline Antoinette Valerie Stickland-Constable)			
			Rupert Edward Odo Russell Highleaze House Oare MARLBOROUGH Wiltshire SN8 4JE (as The Executor of the Estate of the Late Lady Ernestine Caroline Antoinette Valerie Stickland-Constable)			
08-023	Temporary Possession	159 square metres of public road and verges (Rise Lane)	East Riding Of Yorkshire Council County Hall Cross Street BEVERLEY East Riding of Yorkshire HU17 9BA (as highway authority)	P C Foster & Son Cobble Hall Farm Rise Lane Catwick BEVERLEY East Riding of Yorkshire HU17 5PN	East Riding Of Yorkshire Council County Hall Cross Street BEVERLEY East Riding of Yorkshire HU17 9BA (as highway authority)	NONE

Dogger Bank South Offshore Wind Farm Development Consent Order						
BOOK OF REFERENCE - PART 1						
Land which is proposed to be subject to: (i) powers of compulsory acquisition, (ii) right to use the land, and/or (iii) rights to carry out protective works (Regulation 7(1)(a))						
County of East Riding of Yorkshire						
Number on Land Plans	Extent of acquisition or use	Description of land	Category 1 Qualifying persons under Regulation 7(1)(a) of the Infrastructure Planning (Applications: Prescribed Forms and Procedures) Regulations 2009			Category 2 Qualifying persons under Regulation 7(1)(a) of the Infrastructure Planning (Applications: Prescribed Forms and Procedures) Regulations 2009
			Owners or Reputed Owners	Lessees or Tenants or Reputed Lessees or Tenants	Occupiers or Reputed Occupiers	
08-023 cont'd			George Richard Williams Flat 10 Tennyson Mansions Queen's Club Gardens LONDON W14 9TJ (as The Executor of the Estate of the Late Lady Ernestine Caroline Antoinette Valerie Stickland-Constable)			
			Nigel Richard Wild Foxdale Mill Lane Oasby GRANTHAM Lincolnshire NG32 3NA (as The Executor of the Estate of the Late Lady Ernestine Caroline Antoinette Valerie Stickland-Constable)			
			Rupert Edward Odo Russell Highleaze House Oare MARLBOROUGH Wiltshire SN8 4JE (as The Executor of the Estate of the Late Lady Ernestine Caroline Antoinette Valerie Stickland-Constable)			

Dogger Bank South Offshore Wind Farm Development Consent Order BOOK OF REFERENCE - PART 1 Land which is proposed to be subject to: (i) powers of compulsory acquisition, (ii) right to use the land, and/or (iii) rights to carry out protective works (Regulation 7(1)(a)) County of East Riding of Yorkshire						
Number on Land Plans	Extent of acquisition or use	Description of land	Category 1 Qualifying persons under Regulation 7(1)(a) of the Infrastructure Planning (Applications: Prescribed Forms and Procedures) Regulations 2009			Category 2 Qualifying persons under Regulation 7(1)(a) of the Infrastructure Planning (Applications: Prescribed Forms and Procedures) Regulations 2009
			Owners or Reputed Owners	Lessees or Tenants or Reputed Lessees or Tenants	Occupiers or Reputed Occupiers	
08-024	Temporary Possession	32 square metres of agricultural land (Cobble Hall Farm, south of Rise Lane)	<p>George Richard Williams Flat 10 Tennyson Mansions Queen's Club Gardens LONDON W14 9TJ (as The Executor of the Estate of the Late Lady Ernestine Caroline Antoinette Valerie Stickland-Constable)</p> <p>Nigel Richard Wild Foxdale Mill Lane Oasby GRANTHAM Lincolnshire NG32 3NA (as The Executor of the Estate of the Late Lady Ernestine Caroline Antoinette Valerie Stickland-Constable)</p> <p>Rupert Edward Odo Russell Highleaze House Oare MARLBOROUGH Wiltshire SN8 4JE (as The Executor of the Estate of the Late Lady Ernestine Caroline Antoinette Valerie Stickland-Constable)</p>	<p>P C Foster & Son Cobble Hall Farm Rise Lane Catwick BEVERLEY East Riding of Yorkshire HU17 5PN</p>	<p>P C Foster & Son Cobble Hall Farm Rise Lane Catwick BEVERLEY East Riding of Yorkshire HU17 5PN</p>	NONE

Dogger Bank South Offshore Wind Farm Development Consent Order BOOK OF REFERENCE - PART 1 Land which is proposed to be subject to: (i) powers of compulsory acquisition, (ii) right to use the land, and/or (iii) rights to carry out protective works (Regulation 7(1)(a)) County of East Riding of Yorkshire						
Number on Land Plans	Extent of acquisition or use	Description of land	Category 1 Qualifying persons under Regulation 7(1)(a) of the Infrastructure Planning (Applications: Prescribed Forms and Procedures) Regulations 2009			Category 2 Qualifying persons under Regulation 7(1)(a) of the Infrastructure Planning (Applications: Prescribed Forms and Procedures) Regulations 2009
			Owners or Reputed Owners	Lessees or Tenants or Reputed Lessees or Tenants	Occupiers or Reputed Occupiers	
08-025	Acquisition of Rights	14445 square metres of agricultural land (Cobble Hall Farm, south of Rise Lane)	<p>George Richard Williams Flat 10 Tennyson Mansions Queen's Club Gardens LONDON W14 9TJ (as The Executor of the Estate of the Late Lady Ernestine Caroline Antoinette Valerie Stickland-Constable)</p> <p>Nigel Richard Wild Foxdale Mill Lane Oasby GRANTHAM Lincolnshire NG32 3NA (as The Executor of the Estate of the Late Lady Ernestine Caroline Antoinette Valerie Stickland-Constable)</p> <p>Rupert Edward Odo Russell Highleaze House Oare MARLBOROUGH Wiltshire SN8 4JE (as The Executor of the Estate of the Late Lady Ernestine Caroline Antoinette Valerie Stickland-Constable)</p>	<p>P C Foster & Son Cobble Hall Farm Rise Lane Catwick BEVERLEY East Riding of Yorkshire HU17 5PN</p>	<p>P C Foster & Son Cobble Hall Farm Rise Lane Catwick BEVERLEY East Riding of Yorkshire HU17 5PN</p>	NONE

Dogger Bank South Offshore Wind Farm Development Consent Order						
BOOK OF REFERENCE - PART 1						
Land which is proposed to be subject to: (i) powers of compulsory acquisition, (ii) right to use the land, and/or (iii) rights to carry out protective works (Regulation 7(1)(a))						
County of East Riding of Yorkshire						
Number on Land Plans	Extent of acquisition or use	Description of land	Category 1 Qualifying persons under Regulation 7(1)(a) of the Infrastructure Planning (Applications: Prescribed Forms and Procedures) Regulations 2009			Category 2 Qualifying persons under Regulation 7(1)(a) of the Infrastructure Planning (Applications: Prescribed Forms and Procedures) Regulations 2009
			Owners or Reputed Owners	Lessees or Tenants or Reputed Lessees or Tenants	Occupiers or Reputed Occupiers	
08-026	Acquisition of Rights	46823 square metres of agricultural land, access track and drain (Field House Farm, south of Rise Lane)	<p>Christine Ann Ellerington Old Hall Farm Long Lane BEVERLEY East Riding of Yorkshire HU17 0RN</p> <p>James Anthony Ellerington Field House Farm Rise Lane Catwick BEVERLEY HU17 5PN</p> <p>John Christopher Bird The Old Hall Lakeview Riston Road Catwick BEVERLEY East Riding of Yorkshire HU17 5PR (in respect of mines and minerals)</p> <p>Mark Desmond Bird Old Hall Farm Riston Road Catwick BEVERLEY East Riding of Yorkshire HU17 5PR (in respect of mines and minerals)</p>	NONE	<p>Christine Ann Ellerington Old Hall Farm Long Lane BEVERLEY East Riding of Yorkshire HU17 0RN</p> <p>James Anthony Ellerington Field House Farm Rise Lane Catwick BEVERLEY HU17 5PN</p>	<p>Barclays Security Trustee Limited 1 Churchill Place LONDON E14 5HP (as Mortgagee to James Anthony Ellerington and Christine Ann Ellerington)</p> <p>Openreach Limited 6 Gracechurch Street LONDON EC3V 0AT (in respect of underground telecommunication apparatus)</p> <p>Unknown (in respect of rights contained in a Transfer dated 2 September 2009)</p>

Dogger Bank South Offshore Wind Farm Development Consent Order						
BOOK OF REFERENCE - PART 1						
Land which is proposed to be subject to: (i) powers of compulsory acquisition, (ii) right to use the land, and/or (iii) rights to carry out protective works (Regulation 7(1)(a))						
County of East Riding of Yorkshire						
Number on Land Plans	Extent of acquisition or use	Description of land	Category 1 Qualifying persons under Regulation 7(1)(a) of the Infrastructure Planning (Applications: Prescribed Forms and Procedures) Regulations 2009			Category 2 Qualifying persons under Regulation 7(1)(a) of the Infrastructure Planning (Applications: Prescribed Forms and Procedures) Regulations 2009
			Owners or Reputed Owners	Lessees or Tenants or Reputed Lessees or Tenants	Occupiers or Reputed Occupiers	
08-026 cont'd			Paul Adrian Bird Old Hall Farm Riston Road Catwick BEVERLEY East Riding of Yorkshire HU17 5PR (in respect of mines and minerals)			
09-001	Acquisition of Rights	15487 square metres of agricultural land (east of Riston Road)	Christine Ann Ellerington Old Hall Farm Long Lane BEVERLEY East Riding of Yorkshire HU17 ORN James Anthony Ellerington Field House Farm Rise Lane Catwick BEVERLEY HU17 5PN John Christopher Bird The Old Hall Lakeview Riston Road Catwick BEVERLEY East Riding of Yorkshire HU17 5PR (in respect of mines and minerals)	NONE	Christine Ann Ellerington Old Hall Farm Long Lane BEVERLEY East Riding of Yorkshire HU17 ORN James Anthony Ellerington Field House Farm Rise Lane Catwick BEVERLEY HU17 5PN	Amy Clark-Blakey Glenholme Leven Road Catwick BEVERLEY HU17 5PT (in respect of rights contained in a Transfer dated 2 March 2008) Gemma Louise Elizabeth Clark-Blakey Glenholme Leven Road Catwick BEVERLEY HU17 5PT (in respect of rights contained in a Transfer dated 2 March 2008) John Christopher Bird The Old Hall Lakeview Riston Road Catwick BEVERLEY East Riding of Yorkshire HU17 5PR (in respect of rights contained in a Transfer dated 30 July 2009)

Dogger Bank South Offshore Wind Farm Development Consent Order						
BOOK OF REFERENCE - PART 1						
Land which is proposed to be subject to: (i) powers of compulsory acquisition, (ii) right to use the land, and/or (iii) rights to carry out protective works (Regulation 7(1)(a))						
County of East Riding of Yorkshire						
Number on Land Plans	Extent of acquisition or use	Description of land	Category 1 Qualifying persons under Regulation 7(1)(a) of the Infrastructure Planning (Applications: Prescribed Forms and Procedures) Regulations 2009			Category 2 Qualifying persons under Regulation 7(1)(a) of the Infrastructure Planning (Applications: Prescribed Forms and Procedures) Regulations 2009
			Owners or Reputed Owners	Lessees or Tenants or Reputed Lessees or Tenants	Occupiers or Reputed Occupiers	
09-001 cont'd			<p>Mark Desmond Bird Old Hall Farm Riston Road Catwick BEVERLEY East Riding of Yorkshire HU17 5PR (in respect of mines and minerals)</p> <p>Paul Adrian Bird Old Hall Farm Riston Road Catwick BEVERLEY East Riding of Yorkshire HU17 5PR (in respect of mines and minerals)</p>			<p>Mark Desmond Bird Old Hall Farm Riston Road Catwick BEVERLEY East Riding of Yorkshire HU17 5PR (in respect of rights contained in a Transfer dated 30 July 2009)</p> <p>National Westminster Bank PLC 250 Bishopsgate LONDON EC2M 4AA (as mortgagee for Paul Adrian Bird, Mark Desmond Bird and John Christopher Bird)</p> <p>Northern Gas Networks Limited 1100 Century Way Thorpe Park LEEDS West Yorkshire LS15 8TU (in respect of rights contained in a Deed of Grant of Easement dated 5 September 1967. Also in respect of rights and restrictive covenants contained in a Deed of Grant of Easement dated 3 October 1966)</p>

Dogger Bank South Offshore Wind Farm Development Consent Order						
BOOK OF REFERENCE - PART 1						
Land which is proposed to be subject to: (i) powers of compulsory acquisition, (ii) right to use the land, and/or (iii) rights to carry out protective works (Regulation 7(1)(a))						
County of East Riding of Yorkshire						
Number on Land Plans	Extent of acquisition or use	Description of land	Category 1 Qualifying persons under Regulation 7(1)(a) of the Infrastructure Planning (Applications: Prescribed Forms and Procedures) Regulations 2009			Category 2 Qualifying persons under Regulation 7(1)(a) of the Infrastructure Planning (Applications: Prescribed Forms and Procedures) Regulations 2009
			Owners or Reputed Owners	Lessees or Tenants or Reputed Lessees or Tenants	Occupiers or Reputed Occupiers	
09-001 cont'd						Northern Powergrid (Yorkshire) PLC Lloyds Court 78 Grey Street Newcastle Upon Tyne NE1 6AF (in respect of rights contained in a Lease dated 14 October 2021) Paul Adrian Bird Old Hall Farm Riston Road Catwick BEVERLEY East Riding of Yorkshire HU17 5PR (in respect of rights contained in a Transfer dated 30 July 2009)
09-002	Acquisition of Rights	5341 square metres of agricultural land (east of Riston Road)	Christine Ann Ellerington Old Hall Farm Long Lane BEVERLEY East Riding of Yorkshire HU17 ORN James Anthony Ellerington Field House Farm Rise Lane Catwick BEVERLEY HU17 5PN Unknown	NONE	Christine Ann Ellerington Old Hall Farm Long Lane BEVERLEY East Riding of Yorkshire HU17 ORN James Anthony Ellerington Field House Farm Rise Lane Catwick BEVERLEY HU17 5PN Unknown	Unknown

Dogger Bank South Offshore Wind Farm Development Consent Order						
BOOK OF REFERENCE - PART 1						
Land which is proposed to be subject to: (i) powers of compulsory acquisition, (ii) right to use the land, and/or (iii) rights to carry out protective works (Regulation 7(1)(a))						
County of East Riding of Yorkshire						
Number on Land Plans	Extent of acquisition or use	Description of land	Category 1 Qualifying persons under Regulation 7(1)(a) of the Infrastructure Planning (Applications: Prescribed Forms and Procedures) Regulations 2009			Category 2 Qualifying persons under Regulation 7(1)(a) of the Infrastructure Planning (Applications: Prescribed Forms and Procedures) Regulations 2009
			Owners or Reputed Owners	Lessees or Tenants or Reputed Lessees or Tenants	Occupiers or Reputed Occupiers	
09-003	Acquisition of Rights	25276 square metres of agricultural land (east of Riston Road)	The Executor of the Estate of the Late Walter Trevor Kirkwood Criftins Farm Catwick Lane Long Riston HULL East Riding of Yorkshire HU11 5JR Unknown (in respect of mines and minerals) Walter Stuart Leonard Kirkwood Criftins Farm Catwick Lane Long Riston HULL East Riding of Yorkshire HU11 5JR	NONE	Walter Stuart Leonard Kirkwood Criftins Farm Catwick Lane Long Riston HULL East Riding of Yorkshire HU11 5JR	NONE
09-004	Temporary Possession	92 square metres of agricultural land (east of Riston Road)	The Executor of the Estate of the Late Walter Trevor Kirkwood Criftins Farm Catwick Lane Long Riston HULL East Riding of Yorkshire HU11 5JR Unknown (in respect of mines and minerals)	NONE	Walter Stuart Leonard Kirkwood Criftins Farm Catwick Lane Long Riston HULL East Riding of Yorkshire HU11 5JR	NONE

Dogger Bank South Offshore Wind Farm Development Consent Order						
BOOK OF REFERENCE - PART 1						
Land which is proposed to be subject to: (i) powers of compulsory acquisition, (ii) right to use the land, and/or (iii) rights to carry out protective works (Regulation 7(1)(a))						
County of East Riding of Yorkshire						
Number on Land Plans	Extent of acquisition or use	Description of land	Category 1 Qualifying persons under Regulation 7(1)(a) of the Infrastructure Planning (Applications: Prescribed Forms and Procedures) Regulations 2009			Category 2 Qualifying persons under Regulation 7(1)(a) of the Infrastructure Planning (Applications: Prescribed Forms and Procedures) Regulations 2009
			Owners or Reputed Owners	Lessees or Tenants or Reputed Lessees or Tenants	Occupiers or Reputed Occupiers	
09-004 cont'd			Walter Stuart Leonard Kirkwood Criftins Farm Catwick Lane Long Riston HULL East Riding of Yorkshire HU11 5JR			
09-005	Temporary Possession	89 square metres of public road and verges (Riston Road)	East Riding Of Yorkshire Council County Hall Cross Street BEVERLEY East Riding of Yorkshire HU17 9BA (as highway authority) The Executor of the Estate of the Late Walter Trevor Kirkwood Criftins Farm Catwick Lane Long Riston HULL East Riding of Yorkshire HU11 5JR (in respect of subsoil beneath public highway) Unknown	NONE	East Riding Of Yorkshire Council County Hall Cross Street BEVERLEY East Riding of Yorkshire HU17 9BA (as highway authority)	Unknown

Dogger Bank South Offshore Wind Farm Development Consent Order						
BOOK OF REFERENCE - PART 1						
Land which is proposed to be subject to: (i) powers of compulsory acquisition, (ii) right to use the land, and/or (iii) rights to carry out protective works (Regulation 7(1)(a))						
County of East Riding of Yorkshire						
Number on Land Plans	Extent of acquisition or use	Description of land	Category 1 Qualifying persons under Regulation 7(1)(a) of the Infrastructure Planning (Applications: Prescribed Forms and Procedures) Regulations 2009			Category 2 Qualifying persons under Regulation 7(1)(a) of the Infrastructure Planning (Applications: Prescribed Forms and Procedures) Regulations 2009
			Owners or Reputed Owners	Lessees or Tenants or Reputed Lessees or Tenants	Occupiers or Reputed Occupiers	
09-005 cont'd			Walter Stuart Leonard Kirkwood Criftins Farm Catwick Lane Long Riston HULL East Riding of Yorkshire HU11 5JR (in respect of subsoil beneath public highway)			
09-006	Acquisition of Rights	1059 square metres of public road and verges (Riston Road)	East Riding Of Yorkshire Council County Hall Cross Street BEVERLEY East Riding of Yorkshire HU17 9BA (as highway authority) The Executor of the Estate of the Late Walter Trevor Kirkwood Criftins Farm Catwick Lane Long Riston HULL East Riding of Yorkshire HU11 5JR (in respect of subsoil beneath public highway) Unknown	NONE	East Riding Of Yorkshire Council County Hall Cross Street BEVERLEY East Riding of Yorkshire HU17 9BA (as highway authority)	Unknown

Dogger Bank South Offshore Wind Farm Development Consent Order						
BOOK OF REFERENCE - PART 1						
Land which is proposed to be subject to: (i) powers of compulsory acquisition, (ii) right to use the land, and/or (iii) rights to carry out protective works (Regulation 7(1)(a))						
County of East Riding of Yorkshire						
Number on Land Plans	Extent of acquisition or use	Description of land	Category 1 Qualifying persons under Regulation 7(1)(a) of the Infrastructure Planning (Applications: Prescribed Forms and Procedures) Regulations 2009			Category 2 Qualifying persons under Regulation 7(1)(a) of the Infrastructure Planning (Applications: Prescribed Forms and Procedures) Regulations 2009
			Owners or Reputed Owners	Lessees or Tenants or Reputed Lessees or Tenants	Occupiers or Reputed Occupiers	
09-006 cont'd			Walter Stuart Leonard Kirkwood Criftins Farm Catwick Lane Long Riston HULL East Riding of Yorkshire HU11 5JR (in respect of subsoil beneath public highway)			
09-007	Temporary Possession	117 square metres of agricultural land (west of Riston Road)	Walter Stuart Leonard Kirkwood Criftins Farm Catwick Lane Long Riston HULL East Riding of Yorkshire HU11 5JR	NONE	Walter Stuart Leonard Kirkwood Criftins Farm Catwick Lane Long Riston HULL East Riding of Yorkshire HU11 5JR	Holderness Hunt (Holdings) Limited Citadel House 58 High Street HULL East Riding of Yorkshire HU1 1QE (in respect of rights of access) HSBC UK Bank PLC 1 Centenary Square BIRMINGHAM B1 1HQ (as mortgagee for Walter Stuart Leonard Kirkwood) Unknown (in respect of right of access contained in a Conveyance dated 6 April 1918)

Dogger Bank South Offshore Wind Farm Development Consent Order						
BOOK OF REFERENCE - PART 1						
Land which is proposed to be subject to: (i) powers of compulsory acquisition, (ii) right to use the land, and/or (iii) rights to carry out protective works (Regulation 7(1)(a))						
County of East Riding of Yorkshire						
Number on Land Plans	Extent of acquisition or use	Description of land	Category 1 Qualifying persons under Regulation 7(1)(a) of the Infrastructure Planning (Applications: Prescribed Forms and Procedures) Regulations 2009			Category 2 Qualifying persons under Regulation 7(1)(a) of the Infrastructure Planning (Applications: Prescribed Forms and Procedures) Regulations 2009
			Owners or Reputed Owners	Lessees or Tenants or Reputed Lessees or Tenants	Occupiers or Reputed Occupiers	
09-008	Acquisition of Rights	15705 square metres of agricultural land and drain (west of Riston Road)	Walter Stuart Leonard Kirkwood Criftins Farm Catwick Lane Long Riston HULL East Riding of Yorkshire HU11 5JR	NONE	Walter Stuart Leonard Kirkwood Criftins Farm Catwick Lane Long Riston HULL East Riding of Yorkshire HU11 5JR	Holderness Hunt (Holdings) Limited Citadel House 58 High Street HULL East Riding of Yorkshire HU1 1QE (in respect of rights of access) HSBC UK Bank PLC 1 Centenary Square BIRMINGHAM B1 1HQ (as mortgagee for Walter Stuart Leonard Kirkwood) Unknown (in respect of right of access contained in a Conveyance dated 6 April 1918)
09-009	Acquisition of Rights	19717 square metres of agricultural land and drain (Willow Croft Farm, west of Riston Road)	Yarrows Aggregates Limited Little Catwick Quarry Leven Bypass Leven BEVERLEY East Riding of Yorkshire HU17 5AA	Ashley Nigel Foster Cruckley Farm Foston-on-the-Wolds DRIFFIELD East Riding of Yorkshire YO25 8BS	Ashley Nigel Foster Cruckley Farm Foston-on-the-Wolds DRIFFIELD East Riding of Yorkshire YO25 8BS	John Christopher Bird The Old Hall Lakeview Riston Road Catwick BEVERLEY East Riding of Yorkshire HU17 5PR (in respect of rights granted by a Conveyance dated 27 November 1925)

Dogger Bank South Offshore Wind Farm Development Consent Order						
BOOK OF REFERENCE - PART 1						
Land which is proposed to be subject to: (i) powers of compulsory acquisition, (ii) right to use the land, and/or (iii) rights to carry out protective works (Regulation 7(1)(a))						
County of East Riding of Yorkshire						
Number on Land Plans	Extent of acquisition or use	Description of land	Category 1 Qualifying persons under Regulation 7(1)(a) of the Infrastructure Planning (Applications: Prescribed Forms and Procedures) Regulations 2009			Category 2 Qualifying persons under Regulation 7(1)(a) of the Infrastructure Planning (Applications: Prescribed Forms and Procedures) Regulations 2009
			Owners or Reputed Owners	Lessees or Tenants or Reputed Lessees or Tenants	Occupiers or Reputed Occupiers	
09-009 cont'd						<p>Mark Desmond Bird Old Hall Farm Riston Road Catwick BEVERLEY East Riding of Yorkshire HU17 5PR (in respect of rights granted by a Conveyance dated 27 November 1925)</p> <p>National Westminster Bank PLC 250 Bishopsgate LONDON EC2M 4AA (as mortgagee for Yarrows Aggregates Limited)</p> <p>Paul Adrian Bird Old Hall Farm Riston Road Catwick BEVERLEY East Riding of Yorkshire HU17 5PR (in respect of rights granted by a Conveyance dated 27 November 1925)</p>
09-010	Acquisition of Rights	70690 square metres of agricultural land, hedgerow and drain (Prospect Farm, east of Whitecross Road, A165 and west of Catwick Lane)	Hugh Adrian Bethell Rise Park Rise HULL East Riding of Yorkshire HU11 5BL (as trustee to The Lady Jane Bethell 1987 Settlement)	NONE	Hugh Adrian Bethell Rise Park Rise HULL East Riding of Yorkshire HU11 5BL (as trustee to The Lady Jane Bethell 1987 Settlement)	JBM Solar Projects 33 Limited Windmill Hill Business Park Whitehill Way SWINDON SN5 6PB (as Beneficiary in respect of rights contained in a document dated 24 May 2023)

Dogger Bank South Offshore Wind Farm Development Consent Order						
BOOK OF REFERENCE - PART 1						
Land which is proposed to be subject to: (i) powers of compulsory acquisition, (ii) right to use the land, and/or (iii) rights to carry out protective works (Regulation 7(1)(a))						
County of East Riding of Yorkshire						
Number on Land Plans	Extent of acquisition or use	Description of land	Category 1			Category 2
			Qualifying persons under Regulation 7(1)(a) of the Infrastructure Planning (Applications: Prescribed Forms and Procedures) Regulations 2009			Qualifying persons under Regulation 7(1)(a) of the Infrastructure Planning (Applications: Prescribed Forms and Procedures) Regulations 2009
			Owners or Reputed Owners	Lessees or Tenants or Reputed Lessees or Tenants	Occupiers or Reputed Occupiers	
09-010 cont'd			Robert Charles Orlando Hellyer Paxmere House Peasemore NEWBURY Berkshire RG20 7JH (as trustee to The Lady Jane Bethell 1987 Settlement) William Anthony Bethell Arnold Manor Black Tup Lane Arnold HULL East Riding of Yorkshire HU11 5JA (as trustee to The Lady Jane Bethell 1987 Settlement)		Robert Charles Orlando Hellyer Paxmere House Peasemore NEWBURY Berkshire RG20 7JH (as trustee to The Lady Jane Bethell 1987 Settlement) William Anthony Bethell Arnold Manor Black Tup Lane Arnold HULL East Riding of Yorkshire HU11 5JA (as trustee to The Lady Jane Bethell 1987 Settlement)	Unknown (in respect of rights listed in a conveyance dated 19 January 1987)
09-011	Temporary Possession	9467 square metres of agricultural land and hedgerow (Prospect Farm, east of Whitecross Road, A165 and west of Catwick Lane)	Hugh Adrian Bethell Rise Park Rise HULL East Riding of Yorkshire HU11 5BL (as trustee to The Lady Jane Bethell 1987 Settlement) Robert Charles Orlando Hellyer Paxmere House Peasemore NEWBURY Berkshire RG20 7JH (as trustee to The Lady Jane Bethell 1987 Settlement)	NONE	Hugh Adrian Bethell Rise Park Rise HULL East Riding of Yorkshire HU11 5BL (as trustee to The Lady Jane Bethell 1987 Settlement) Robert Charles Orlando Hellyer Paxmere House Peasemore NEWBURY Berkshire RG20 7JH (as trustee to The Lady Jane Bethell 1987 Settlement)	JBM Solar Projects 33 Limited Windmill Hill Business Park Whitehill Way SWINDON SN5 6PB (as Beneficiary in respect of rights contained in a document dated 24 May 2023) Unknown (in respect of rights as contained in a Conveyance dated 19 January 1987)

Dogger Bank South Offshore Wind Farm Development Consent Order						
BOOK OF REFERENCE - PART 1						
Land which is proposed to be subject to: (i) powers of compulsory acquisition, (ii) right to use the land, and/or (iii) rights to carry out protective works (Regulation 7(1)(a))						
County of East Riding of Yorkshire						
Number on Land Plans	Extent of acquisition or use	Description of land	Category 1 Qualifying persons under Regulation 7(1)(a) of the Infrastructure Planning (Applications: Prescribed Forms and Procedures) Regulations 2009			Category 2 Qualifying persons under Regulation 7(1)(a) of the Infrastructure Planning (Applications: Prescribed Forms and Procedures) Regulations 2009
			Owners or Reputed Owners	Lessees or Tenants or Reputed Lessees or Tenants	Occupiers or Reputed Occupiers	
09-011 cont'd			William Anthony Bethell Arnold Manor Black Tup Lane Arnold HULL East Riding of Yorkshire HU11 5JA (as trustee to The Lady Jane Bethell 1987 Settlement)		William Anthony Bethell Arnold Manor Black Tup Lane Arnold HULL East Riding of Yorkshire HU11 5JA (as trustee to The Lady Jane Bethell 1987 Settlement)	
09-012	Temporary Possession	6000 square metres of agricultural land and drain (Riston Grange Farm, east of Whitecross Road, A165)	Thomas Stephen Caley Church Farm Meaux Road Routh BEVERLEY East Riding of Yorkshire HU17 9SR	NONE	Thomas Stephen Caley Church Farm Meaux Road Routh BEVERLEY East Riding of Yorkshire HU17 9SR	Centrica PLC Millstream Maidenhead Road WINDSOR BERKSHIRE SL4 5GD (in respect of a gas main and rights listed in a Deed dated 3 October 1966) JBM Solar Projects 33 Limited Windmill Hill Business Park Whitehill Way SWINDON SN5 6PB (as Beneficiary in respect of rights contained in a document dated 30 May 2023) Unknown (in respect of right of entry and access to services as contained in a Conveyance dated 4 October 1977)

Dogger Bank South Offshore Wind Farm Development Consent Order BOOK OF REFERENCE - PART 1 Land which is proposed to be subject to: (i) powers of compulsory acquisition, (ii) right to use the land, and/or (iii) rights to carry out protective works (Regulation 7(1)(a)) County of East Riding of Yorkshire						
Number on Land Plans	Extent of acquisition or use	Description of land	Category 1 Qualifying persons under Regulation 7(1)(a) of the Infrastructure Planning (Applications: Prescribed Forms and Procedures) Regulations 2009			Category 2 Qualifying persons under Regulation 7(1)(a) of the Infrastructure Planning (Applications: Prescribed Forms and Procedures) Regulations 2009
			Owners or Reputed Owners	Lessees or Tenants or Reputed Lessees or Tenants	Occupiers or Reputed Occupiers	
09-013	Acquisition of Rights	39182 square metres of agricultural land and drain (Riston Grange Farm, east of Whitecross Road, A165)	Thomas Stephen Caley Church Farm Meaux Road Routh BEVERLEY East Riding of Yorkshire HU17 9SR	NONE	Thomas Stephen Caley Church Farm Meaux Road Routh BEVERLEY East Riding of Yorkshire HU17 9SR	Centrica PLC Millstream Maidenhead Road WINDSOR Berkshire SL4 5GD (in respect of a gas main and rights listed in a Deed dated 3 October 1966) JBM Solar Projects 33 Limited Windmill Hill Business Park Whitehill Way SWINDON SN5 6PB (as Beneficiary in respect of rights contained in a document dated 30 May 2023) Northern Powergrid (Yorkshire) PLC Lloyds Court 78 Grey Street Newcastle Upon Tyne NE1 6AF (in respect of overhead electricity apparatus) Unknown (in respect of right of entry and access to services as contained in a Conveyance dated 4 October 1977)

Dogger Bank South Offshore Wind Farm Development Consent Order						
BOOK OF REFERENCE - PART 1						
Land which is proposed to be subject to: (i) powers of compulsory acquisition, (ii) right to use the land, and/or (iii) rights to carry out protective works (Regulation 7(1)(a))						
County of East Riding of Yorkshire						
Number on Land Plans	Extent of acquisition or use	Description of land	Category 1 Qualifying persons under Regulation 7(1)(a) of the Infrastructure Planning (Applications: Prescribed Forms and Procedures) Regulations 2009			Category 2 Qualifying persons under Regulation 7(1)(a) of the Infrastructure Planning (Applications: Prescribed Forms and Procedures) Regulations 2009
			Owners or Reputed Owners	Lessees or Tenants or Reputed Lessees or Tenants	Occupiers or Reputed Occupiers	
10-001	Temporary Possession	2704 square metres of agricultural land (Riston Grange Farm, east of Whitecross Road, A165)	Thomas Stephen Caley Church Farm Meaux Road Routh BEVERLEY East Riding of Yorkshire HU17 9SR	NONE	Thomas Stephen Caley Church Farm Meaux Road Routh BEVERLEY East Riding of Yorkshire HU17 9SR	Centrica PLC Millstream Maidenhead Road WINDSOR Berkshire SL4 5GD (in respect of a gas main and rights listed in a Deed dated 3 October 1966) JBM Solar Projects 33 Limited Windmill Hill Business Park Whitehill Way SWINDON SN5 6PB (as Beneficiary in respect of rights contained in a document dated 30 May 2023) Unknown (in respect of right of entry and access to services as contained in a Conveyance dated 4 October 1977)
10-002	Acquisition of Rights	2119 square metres of public road and verges (Whitecross Road, A165)	East Riding Of Yorkshire Council County Hall Cross Street BEVERLEY East Riding of Yorkshire HU17 9BA (as highway authority)	NONE	East Riding Of Yorkshire Council County Hall Cross Street BEVERLEY East Riding of Yorkshire HU17 9BA (as highway authority)	KCOM Group Limited 37 Carr Lane Hull East Yorkshire HU1 3RE (in respect of underground telecommunication apparatus)

Dogger Bank South Offshore Wind Farm Development Consent Order						
BOOK OF REFERENCE - PART 1						
Land which is proposed to be subject to: (i) powers of compulsory acquisition, (ii) right to use the land, and/or (iii) rights to carry out protective works (Regulation 7(1)(a))						
County of East Riding of Yorkshire						
Number on Land Plans	Extent of acquisition or use	Description of land	Category 1 Qualifying persons under Regulation 7(1)(a) of the Infrastructure Planning (Applications: Prescribed Forms and Procedures) Regulations 2009			Category 2 Qualifying persons under Regulation 7(1)(a) of the Infrastructure Planning (Applications: Prescribed Forms and Procedures) Regulations 2009
			Owners or Reputed Owners	Lessees or Tenants or Reputed Lessees or Tenants	Occupiers or Reputed Occupiers	
10-002 cont'd			Thomas Stephen Caley Church Farm Meaux Road Routh BEVERLEY East Riding of Yorkshire HU17 9SR (in respect of subsoil beneath public highway) Unknown			Openreach Limited 6 Gracechurch Street LONDON EC3V 0AT (in respect of underground telecommunication apparatus) Unknown Yorkshire Water Services Limited Western House Western Way Halifax Road Bradford West Yorkshire BD6 2SZ (in respect of underground water apparatus)
10-003	Temporary Possession	3692 square metres of public road and verges (Whitecross Road, A165)	East Riding Of Yorkshire Council County Hall Cross Street BEVERLEY East Riding of Yorkshire HU17 9BA (as highway authority)	NONE	East Riding Of Yorkshire Council County Hall Cross Street BEVERLEY East Riding of Yorkshire HU17 9BA (as highway authority)	KCOM Group Limited 37 Carr Lane Hull East Yorkshire HU1 3RE (in respect of underground telecommunication apparatus)

Dogger Bank South Offshore Wind Farm Development Consent Order						
BOOK OF REFERENCE - PART 1						
Land which is proposed to be subject to: (i) powers of compulsory acquisition, (ii) right to use the land, and/or (iii) rights to carry out protective works (Regulation 7(1)(a))						
County of East Riding of Yorkshire						
Number on Land Plans	Extent of acquisition or use	Description of land	Category 1 Qualifying persons under Regulation 7(1)(a) of the Infrastructure Planning (Applications: Prescribed Forms and Procedures) Regulations 2009			Category 2 Qualifying persons under Regulation 7(1)(a) of the Infrastructure Planning (Applications: Prescribed Forms and Procedures) Regulations 2009
			Owners or Reputed Owners	Lessees or Tenants or Reputed Lessees or Tenants	Occupiers or Reputed Occupiers	
10-003 cont'd			Thomas Stephen Caley Church Farm Meaux Road Routh BEVERLEY East Riding of Yorkshire HU17 9SR (in respect of subsoil beneath public highway) Unknown			Openreach Limited 6 Gracechurch Street LONDON EC3V 0AT (in respect of underground telecommunication apparatus) Unknown Yorkshire Water Services Limited Western House Western Way Halifax Road Bradford West Yorkshire BD6 2SZ (in respect of underground water apparatus)
10-004	Temporary Possession	21177 square metres of agricultural land (Riston Grange Farm, west of Whitecross Road, A165)	Thomas Stephen Caley Church Farm Meaux Road Routh BEVERLEY East Riding of Yorkshire HU17 9SR	NONE	Thomas Stephen Caley Church Farm Meaux Road Routh BEVERLEY East Riding of Yorkshire HU17 9SR	Beverley & North Holderness Internal Drainage Board Derwent House Crockey Hill York YO19 4SR (in respect of rights of access)

Dogger Bank South Offshore Wind Farm Development Consent Order						
BOOK OF REFERENCE - PART 1						
Land which is proposed to be subject to: (i) powers of compulsory acquisition, (ii) right to use the land, and/or (iii) rights to carry out protective works (Regulation 7(1)(a))						
County of East Riding of Yorkshire						
Number on Land Plans	Extent of acquisition or use	Description of land	Category 1 Qualifying persons under Regulation 7(1)(a) of the Infrastructure Planning (Applications: Prescribed Forms and Procedures) Regulations 2009			Category 2 Qualifying persons under Regulation 7(1)(a) of the Infrastructure Planning (Applications: Prescribed Forms and Procedures) Regulations 2009
			Owners or Reputed Owners	Lessees or Tenants or Reputed Lessees or Tenants	Occupiers or Reputed Occupiers	
10-004 cont'd						<p>Centrica PLC Millstream Maidenhead Road WINDSOR Berkshire SL4 5GD (in respect of a gas main and rights listed in a Deed dated 3 October 1966)</p> <p>JBM Solar Projects 33 Limited Windmill Hill Business Park Whitehill Way SWINDON SN5 6PB (as Beneficiary in respect of rights contained in a document dated 30 May 2023)</p> <p>Openreach Limited 6 Gracechurch Street LONDON EC3V 0AT (in respect of underground telecommunication apparatus)</p> <p>Unknown (in respect of right of entry and access to services as contained in a Conveyance dated 4 October 1977)</p>

Dogger Bank South Offshore Wind Farm Development Consent Order						
BOOK OF REFERENCE - PART 1						
Land which is proposed to be subject to: (i) powers of compulsory acquisition, (ii) right to use the land, and/or (iii) rights to carry out protective works (Regulation 7(1)(a))						
County of East Riding of Yorkshire						
Number on Land Plans	Extent of acquisition or use	Description of land	Category 1 Qualifying persons under Regulation 7(1)(a) of the Infrastructure Planning (Applications: Prescribed Forms and Procedures) Regulations 2009			Category 2 Qualifying persons under Regulation 7(1)(a) of the Infrastructure Planning (Applications: Prescribed Forms and Procedures) Regulations 2009
			Owners or Reputed Owners	Lessees or Tenants or Reputed Lessees or Tenants	Occupiers or Reputed Occupiers	
10-005	Acquisition of Rights	44238 square metres of agricultural land and drain (Arnold and Riston Drain) (Riston Grange Farm, west of Whitecross Road, A165)	Thomas Stephen Caley Church Farm Meaux Road Routh BEVERLEY East Riding of Yorkshire HU17 9SR	NONE	Thomas Stephen Caley Church Farm Meaux Road Routh BEVERLEY East Riding of Yorkshire HU17 9SR	Beverley & North Holderness Internal Drainage Board Derwent House Crockey Hill York YO19 4SR (in respect of riparian rights and rights of access) Centrica PLC Millstream Maidenhead Road WINDSOR Berkshire SL4 5GD (in respect of a gas main and rights listed in a Deed dated 3 October 1966) JBM Solar Projects 33 Limited Windmill Hill Business Park Whitehill Way SWINDON SN5 6PB (as Beneficiary in respect of rights contained in a document dated 30 May 2023) Northern Powergrid (Yorkshire) PLC Lloyds Court 78 Grey Street Newcastle Upon Tyne NE1 6AF (in respect of overhead electricity apparatus)

Dogger Bank South Offshore Wind Farm Development Consent Order						
BOOK OF REFERENCE - PART 1						
Land which is proposed to be subject to: (i) powers of compulsory acquisition, (ii) right to use the land, and/or (iii) rights to carry out protective works (Regulation 7(1)(a))						
County of East Riding of Yorkshire						
Number on Land Plans	Extent of acquisition or use	Description of land	Category 1 Qualifying persons under Regulation 7(1)(a) of the Infrastructure Planning (Applications: Prescribed Forms and Procedures) Regulations 2009			Category 2 Qualifying persons under Regulation 7(1)(a) of the Infrastructure Planning (Applications: Prescribed Forms and Procedures) Regulations 2009
			Owners or Reputed Owners	Lessees or Tenants or Reputed Lessees or Tenants	Occupiers or Reputed Occupiers	
10-005 cont'd						Unknown (in respect of right of entry and access to services as contained in a Conveyance dated 4 October 1977)
10-006	Acquisition of Rights	27667 square metres of agricultural land and drain (Arnold and Riston Drain) (Riston Grange Farm, west of Whitecross Road, A165)	Richard Guy Caley North Grange Meaux BEVERLEY East Riding of Yorkshire HU17 9SS	NONE	Richard Guy Caley North Grange Meaux BEVERLEY East Riding of Yorkshire HU17 9SS	Beverley & North Holderness Internal Drainage Board Derwent House Crockey Hill York YO19 4SR (in respect of rights of access) HSBC UK Bank PLC 1 Centenary Square BIRMINGHAM B1 1HQ (as mortgagee for Richard Guy Caley) JBM Solar Projects 33 Limited Windmill Hill Business Park Whitehill Way SWINDON SN5 6PB (as Beneficiary in respect of rights contained in a document dated 31 May 2023)
10-007	Acquisition of Rights	18189 square metres of agricultural land and public footpath (Riston Footpath No.2) (north of Carr Lane)	Richard Guy Caley North Grange Meaux BEVERLEY East Riding of Yorkshire HU17 9SS	NONE	East Riding Of Yorkshire Council County Hall Cross Street BEVERLEY East Riding of Yorkshire HU17 9BA (in respect of public footpath (Riston Footpath No.2))	HSBC UK Bank PLC 1 Centenary Square BIRMINGHAM B1 1HQ (as mortgagee for Richard Guy Caley)

Dogger Bank South Offshore Wind Farm Development Consent Order BOOK OF REFERENCE - PART 1 Land which is proposed to be subject to: (i) powers of compulsory acquisition, (ii) right to use the land, and/or (iii) rights to carry out protective works (Regulation 7(1)(a)) County of East Riding of Yorkshire						
Number on Land Plans	Extent of acquisition or use	Description of land	Category 1 Qualifying persons under Regulation 7(1)(a) of the Infrastructure Planning (Applications: Prescribed Forms and Procedures) Regulations 2009			Category 2 Qualifying persons under Regulation 7(1)(a) of the Infrastructure Planning (Applications: Prescribed Forms and Procedures) Regulations 2009
			Owners or Reputed Owners	Lessees or Tenants or Reputed Lessees or Tenants	Occupiers or Reputed Occupiers	
10-007 cont'd						JBM Solar Projects 33 Limited Windmill Hill Business Park Whitehill Way SWINDON SN5 6PB (as Beneficiary in respect of rights contained in a document dated 31 May 2023) Walter Stuart Leonard Kirkwood Criftins Farm Catwick Lane Long Riston HULL East Riding of Yorkshire HU11 5JR (as The Executor of the Estate of the Late Walter Trevor Kirkwood) (in respect of a right of way as contained in a Conveyance dated 19 July 1967)
10-008	Acquisition of Rights	2 square metres of verge (north of Carr Lane)	Thomas Stephen Caley Church Farm Meaux Road Routh BEVERLEY East Riding of Yorkshire HU17 9SR	T H Caley and Sons Limited Church Farm Meaux Road Routh BEVERLEY North Humberside HU17 9SR	T H Caley and Sons Limited Church Farm Meaux Road Routh BEVERLEY North Humberside HU17 9SR	Centrica PLC Millstream Maidenhead Road WINDSOR Berkshire SL4 5GD (in respect of rights listed in a Deed of Grant dated 5 September 1967)

Dogger Bank South Offshore Wind Farm Development Consent Order						
BOOK OF REFERENCE - PART 1						
Land which is proposed to be subject to: (i) powers of compulsory acquisition, (ii) right to use the land, and/or (iii) rights to carry out protective works (Regulation 7(1)(a))						
County of East Riding of Yorkshire						
Number on Land Plans	Extent of acquisition or use	Description of land	Category 1 Qualifying persons under Regulation 7(1)(a) of the Infrastructure Planning (Applications: Prescribed Forms and Procedures) Regulations 2009			Category 2 Qualifying persons under Regulation 7(1)(a) of the Infrastructure Planning (Applications: Prescribed Forms and Procedures) Regulations 2009
			Owners or Reputed Owners	Lessees or Tenants or Reputed Lessees or Tenants	Occupiers or Reputed Occupiers	
10-008 cont'd						Environment Agency Horizon House Deanery Road BRISTOL Avon BS1 5AH (in respect of the rights of access to maintain drainage as contained in a Conveyance dated 4 February 1957) HSBC UK Bank PLC 1 Centenary Square BIRMINGHAM B1 1HQ (as mortgagee for Thomas Stephen Caley) JBM Solar Projects 33 Limited Windmill Hill Business Park Whitehill Way SWINDON SN5 6PB (as Beneficiary in respect of rights contained in a document dated 30 May 2023) Northern Powergrid (Yorkshire) PLC Lloyds Court 78 Grey Street Newcastle Upon Tyne NE1 6AF (in respect of rights contained in a Lease dated 14 July 2015)

Dogger Bank South Offshore Wind Farm Development Consent Order BOOK OF REFERENCE - PART 1 Land which is proposed to be subject to: (i) powers of compulsory acquisition, (ii) right to use the land, and/or (iii) rights to carry out protective works (Regulation 7(1)(a)) County of East Riding of Yorkshire						
Number on Land Plans	Extent of acquisition or use	Description of land	Category 1 Qualifying persons under Regulation 7(1)(a) of the Infrastructure Planning (Applications: Prescribed Forms and Procedures) Regulations 2009			Category 2 Qualifying persons under Regulation 7(1)(a) of the Infrastructure Planning (Applications: Prescribed Forms and Procedures) Regulations 2009
			Owners or Reputed Owners	Lessees or Tenants or Reputed Lessees or Tenants	Occupiers or Reputed Occupiers	
10-008 cont'd						T H Caley and Sons Limited Church Farm Meaux Road Routh BEVERLEY North Humberside HU17 9SR (in respect of rights of access and use of service media as contained in a Transfer dated 1 July 2015)
10-009	Acquisition of Rights	2273 square metres of agricultural land, verges and drain (north of Carr Lane)	Unknown	T H Caley and Sons Limited Church Farm Meaux Road Routh BEVERLEY North Humberside HU17 9SR	T H Caley and Sons Limited Church Farm Meaux Road Routh BEVERLEY North Humberside HU17 9SR Unknown	Environment Agency Horizon House Deanery Road Routh BRISTOL Avon BS1 5AH (in respect of rights to maintain) Richard Guy Caley North Grange Meaux BEVERLEY East Riding of Yorkshire HU17 9SS (in respect of rights of drainage) Thomas Stephen Caley Church Farm Meaux Road Routh BEVERLEY East Riding of Yorkshire HU17 9SR (in respect of rights of drainage)

Dogger Bank South Offshore Wind Farm Development Consent Order						
BOOK OF REFERENCE - PART 1						
Land which is proposed to be subject to: (i) powers of compulsory acquisition, (ii) right to use the land, and/or (iii) rights to carry out protective works (Regulation 7(1)(a))						
County of East Riding of Yorkshire						
Number on Land Plans	Extent of acquisition or use	Description of land	Category 1 Qualifying persons under Regulation 7(1)(a) of the Infrastructure Planning (Applications: Prescribed Forms and Procedures) Regulations 2009			Category 2 Qualifying persons under Regulation 7(1)(a) of the Infrastructure Planning (Applications: Prescribed Forms and Procedures) Regulations 2009
			Owners or Reputed Owners	Lessees or Tenants or Reputed Lessees or Tenants	Occupiers or Reputed Occupiers	
10-009 cont'd						Unknown
10-010	Acquisition of Rights	16062 square metres of agricultural land (Church Farm, south of Main Road, A1035)	Caroline Mary Caley Church Farm Meaux Road Routh BEVERLEY East Riding of Yorkshire HU17 9SR	NONE	T H Caley and Sons Limited Church Farm Meaux Road Routh BEVERLEY North Humberside HU17 9SR	Environment Agency Horizon House Deanery Road BRISTOL Avon BS1 5AH (in respect of rights of access to enter and conduct works to maintain drainage as contained in a Conveyance dated 28 March 1956) Northern Gas Networks Limited 1100 Century Way Thorpe Park LEEDS West Yorkshire LS15 8TU (in respect of underground gas apparatus)
10-011	Acquisition of Rights	313 square metres of verge and drain (Routh and Meaux East Drain, Routh (south of Main Road, A1035)	Environment Agency Horizon House Deanery Road BRISTOL Avon BS1 5AH	NONE	Environment Agency Horizon House Deanery Road BRISTOL Avon BS1 5AH	NONE
10-012	Acquisition of Rights	259 square metres of drain (Routh and Meaux East Drain, Routh) (south of Main Road, A1035)	Environment Agency Horizon House Deanery Road BRISTOL Avon BS1 5AH	NONE	Environment Agency Horizon House Deanery Road BRISTOL Avon BS1 5AH	NONE

Dogger Bank South Offshore Wind Farm Development Consent Order						
BOOK OF REFERENCE - PART 1						
Land which is proposed to be subject to: (i) powers of compulsory acquisition, (ii) right to use the land, and/or (iii) rights to carry out protective works (Regulation 7(1)(a))						
County of East Riding of Yorkshire						
Number on Land Plans	Extent of acquisition or use	Description of land	Category 1 Qualifying persons under Regulation 7(1)(a) of the Infrastructure Planning (Applications: Prescribed Forms and Procedures) Regulations 2009			Category 2 Qualifying persons under Regulation 7(1)(a) of the Infrastructure Planning (Applications: Prescribed Forms and Procedures) Regulations 2009
			Owners or Reputed Owners	Lessees or Tenants or Reputed Lessees or Tenants	Occupiers or Reputed Occupiers	
10-013	Acquisition of Rights	314 square metres of verge and drain (Routh and Meaux East Drain, Routh) (south of Main Road, A1035)	Environment Agency Horizon House Deanery Road BRISTOL Avon BS1 5AH	NONE	Environment Agency Horizon House Deanery Road BRISTOL Avon BS1 5AH	NONE
10-014	Acquisition of Rights	64311 square metres of agricultural land, access tracks and drains (Church Farm, south of Main Road, A1035 and east of Meaux Lane)	Caroline Mary Caley Church Farm Meaux Road Routh BEVERLEY East Riding of Yorkshire HU17 9SR	NONE	T H Caley and Sons Limited Church Farm Meaux Road Routh BEVERLEY North Humberside HU17 9SR	Environment Agency Horizon House Deanery Road BRISTOL Avon BS1 5AH (in respect of rights of access to enter and conduct works to maintain drainage as contained in a Conveyance dated 28 March 1956)
10-015	Temporary Possession	15746 square metres of agricultural land and access tracks (Church Farm, south of Main Road, A1035 and east of Meaux Lane)	Caroline Mary Caley Church Farm Meaux Road Routh BEVERLEY East Riding of Yorkshire HU17 9SR	NONE	T H Caley and Sons Limited Church Farm Meaux Road Routh BEVERLEY North Humberside HU17 9SR	Environment Agency Horizon House Deanery Road BRISTOL Avon BS1 5AH (in respect of rights of access to enter and conduct works to maintain drainage as contained in a Conveyance dated 28 March 1956)

Dogger Bank South Offshore Wind Farm Development Consent Order						
BOOK OF REFERENCE - PART 1						
Land which is proposed to be subject to: (i) powers of compulsory acquisition, (ii) right to use the land, and/or (iii) rights to carry out protective works (Regulation 7(1)(a))						
County of East Riding of Yorkshire						
Number on Land Plans	Extent of acquisition or use	Description of land	Category 1 Qualifying persons under Regulation 7(1)(a) of the Infrastructure Planning (Applications: Prescribed Forms and Procedures) Regulations 2009			Category 2 Qualifying persons under Regulation 7(1)(a) of the Infrastructure Planning (Applications: Prescribed Forms and Procedures) Regulations 2009
			Owners or Reputed Owners	Lessees or Tenants or Reputed Lessees or Tenants	Occupiers or Reputed Occupiers	
10-016	Temporary Possession	18019 square metres of agricultural land, access track and drains (south of Main Road, A1035)	Thomas Stephen Caley Church Farm Meaux Road Routh BEVERLEY East Riding of Yorkshire HU17 9SR	T H Caley and Sons Limited Church Farm Meaux Road Routh BEVERLEY North Humberside HU17 9SR	T H Caley and Sons Limited Church Farm Meaux Road Routh BEVERLEY North Humberside HU17 9SR	Centrica PLC Millstream Maidenhead Road WINDSOR Berkshire SL4 5GD (in respect of rights listed in a Deed of Grant dated 5 September 1967) Environment Agency Horizon House Deanery Road BRISTOL Avon BS1 5AH (in respect of the rights of access to maintain drainage as contained in a Conveyance dated 4 February 1957) HSBC UK Bank PLC 1 Centenary Square BIRMINGHAM B1 1HQ (as mortgagee for Thomas Stephen Caley) JBM Solar Projects 33 Limited Windmill Hill Business Park Whitehill Way SWINDON SN5 6PB (as Beneficiary in respect of rights contained in a document dated 30 May 2023)

Dogger Bank South Offshore Wind Farm Development Consent Order						
BOOK OF REFERENCE - PART 1						
Land which is proposed to be subject to: (i) powers of compulsory acquisition, (ii) right to use the land, and/or (iii) rights to carry out protective works (Regulation 7(1)(a))						
County of East Riding of Yorkshire						
Number on Land Plans	Extent of acquisition or use	Description of land	Category 1 Qualifying persons under Regulation 7(1)(a) of the Infrastructure Planning (Applications: Prescribed Forms and Procedures) Regulations 2009			Category 2 Qualifying persons under Regulation 7(1)(a) of the Infrastructure Planning (Applications: Prescribed Forms and Procedures) Regulations 2009
			Owners or Reputed Owners	Lessees or Tenants or Reputed Lessees or Tenants	Occupiers or Reputed Occupiers	
10-016 cont'd						<p>Northern Powergrid (Yorkshire) PLC Lloyds Court 78 Grey Street Newcastle Upon Tyne NE1 6AF (in respect of overhead and underground electricity apparatus)</p> <p>Northern Powergrid (Yorkshire) PLC Lloyds Court 78 Grey Street Newcastle Upon Tyne NE1 6AF (in respect of rights contained in a Lease dated 14 July 2015)</p> <p>T H Caley and Sons Limited Church Farm Meaux Road Routh BEVERLEY North Humberside HU17 9SR (in respect of rights of access and use of service media as contained in a Transfer dated 1 July 2015)</p>
10-017	Temporary Possession	971 square metres of public road, verges and access splay (Main Road, A1035)	East Riding Of Yorkshire Council County Hall Cross Street BEVERLEY East Riding of Yorkshire HU17 9BA	NONE	East Riding Of Yorkshire Council County Hall Cross Street BEVERLEY East Riding of Yorkshire HU17 9BA (as highway authority)	KCOM Group Limited 37 Carr Lane Hull East Yorkshire HU1 3RE (in respect of underground telecommunication apparatus)

Dogger Bank South Offshore Wind Farm Development Consent Order						
BOOK OF REFERENCE - PART 1						
Land which is proposed to be subject to: (i) powers of compulsory acquisition, (ii) right to use the land, and/or (iii) rights to carry out protective works (Regulation 7(1)(a))						
County of East Riding of Yorkshire						
Number on Land Plans	Extent of acquisition or use	Description of land	Category 1 Qualifying persons under Regulation 7(1)(a) of the Infrastructure Planning (Applications: Prescribed Forms and Procedures) Regulations 2009			Category 2 Qualifying persons under Regulation 7(1)(a) of the Infrastructure Planning (Applications: Prescribed Forms and Procedures) Regulations 2009
			Owners or Reputed Owners	Lessees or Tenants or Reputed Lessees or Tenants	Occupiers or Reputed Occupiers	
10-017 cont'd						Northern Powergrid (Yorkshire) PLC Lloyds Court 78 Grey Street Newcastle Upon Tyne NE1 6AF (in respect of overhead and underground electricity apparatus) Openreach Limited 6 Gracechurch Street LONDON EC3V 0AT (in respect of underground telecommunication apparatus) Yorkshire Water Services Limited Western House Western Way Halifax Road Bradford West Yorkshire BD6 2SZ (in respect of underground water apparatus)
10-018	Temporary Possession	789 square metres of public road and access splay (Main Road, A1035)	East Riding Of Yorkshire Council County Hall Cross Street BEVERLEY East Riding of Yorkshire HU17 9BA (as highway authority and in respect of subsoil beneath public highway)	NONE	East Riding Of Yorkshire Council County Hall Cross Street BEVERLEY East Riding of Yorkshire HU17 9BA (as highway authority)	Northern Powergrid (Yorkshire) PLC Lloyds Court 78 Grey Street Newcastle Upon Tyne NE1 6AF (in respect of overhead and underground electricity apparatus)

Dogger Bank South Offshore Wind Farm Development Consent Order						
BOOK OF REFERENCE - PART 1						
Land which is proposed to be subject to: (i) powers of compulsory acquisition, (ii) right to use the land, and/or (iii) rights to carry out protective works (Regulation 7(1)(a))						
County of East Riding of Yorkshire						
Number on Land Plans	Extent of acquisition or use	Description of land	Category 1 Qualifying persons under Regulation 7(1)(a) of the Infrastructure Planning (Applications: Prescribed Forms and Procedures) Regulations 2009			Category 2 Qualifying persons under Regulation 7(1)(a) of the Infrastructure Planning (Applications: Prescribed Forms and Procedures) Regulations 2009
			Owners or Reputed Owners	Lessees or Tenants or Reputed Lessees or Tenants	Occupiers or Reputed Occupiers	
10-018 cont'd			John Christopher Bird The Old Hall Lakeview Riston Road Catwick BEVERLEY East Riding of Yorkshire HU17 5PR (in respect of subsoil beneath public highway) Paul Adrian Bird Old Hall Farm Riston Road Catwick BEVERLEY East Riding of Yorkshire HU17 5PR (in respect of subsoil beneath public highway) Unknown			Openreach Limited 6 Gracechurch Street LONDON EC3V 0AT (in respect of overhead and underground telecommunication apparatus) Unknown
10-019	Acquisition of Rights	35853 square metres of agricultural land and drains (Manor House Farm, east of Meaux Lane)	Howard Noel Sinkler Manor House Meaux Road Routh BEVERLEY East Riding of Yorkshire HU17 9SR	NONE	Howard Noel Sinkler Manor House Meaux Road Routh BEVERLEY East Riding of Yorkshire HU17 9SR	Benjamin David James Mackrill West Barn Furnace Farm Furnace Lane Lamberhurst TUNBRIDGE WELLS TN3 8LE (in respect of rights to drainage as contained in a Conveyance dated 12 June 1986)

Dogger Bank South Offshore Wind Farm Development Consent Order						
BOOK OF REFERENCE - PART 1						
Land which is proposed to be subject to: (i) powers of compulsory acquisition, (ii) right to use the land, and/or (iii) rights to carry out protective works (Regulation 7(1)(a))						
County of East Riding of Yorkshire						
Number on Land Plans	Extent of acquisition or use	Description of land	Category 1 Qualifying persons under Regulation 7(1)(a) of the Infrastructure Planning (Applications: Prescribed Forms and Procedures) Regulations 2009			Category 2 Qualifying persons under Regulation 7(1)(a) of the Infrastructure Planning (Applications: Prescribed Forms and Procedures) Regulations 2009
			Owners or Reputed Owners	Lessees or Tenants or Reputed Lessees or Tenants	Occupiers or Reputed Occupiers	
10-019 cont'd			Ian Harold Sinkler Manor House Meaux Road Routh BEVERLEY East Riding of Yorkshire HU17 9SR The Executor of the Estate of the Late Harold Sinkler Manor House Meaux Road Routh BEVERLEY HU17 9SR		Ian Harold Sinkler Manor House Meaux Road Routh BEVERLEY East Riding of Yorkshire HU17 9SR The Executor of the Estate of the Late Harold Sinkler Manor House Meaux Road Routh BEVERLEY HU17 9SR	HN Sinkler & Son Limited Manor Farm Routh Beverley East Yorkshire HU17 9SR (in respect of rights contained in a Lease of a wind turbine site and solar site dated 13 March 2014) National Westminster Bank PLC 250 Bishopsgate LONDON EC2M 4AA (as mortgagee for The Executor of the Estate of the Late Harold Sinkler, Howard Noel Sinkler and Ian Harold Sinkler) Northern Powergrid (Yorkshire) PLC Lloyds Court 78 Grey Street Newcastle Upon Tyne NE1 6AF (in respect of rights contained in a Lease dated 29 March 2012) Northern Powergrid (Yorkshire) PLC Lloyds Court 78 Grey Street Newcastle Upon Tyne NE1 6AF (in respect of overhead electricity apparatus)

Dogger Bank South Offshore Wind Farm Development Consent Order						
BOOK OF REFERENCE - PART 1						
Land which is proposed to be subject to: (i) powers of compulsory acquisition, (ii) right to use the land, and/or (iii) rights to carry out protective works (Regulation 7(1)(a))						
County of East Riding of Yorkshire						
Number on Land Plans	Extent of acquisition or use	Description of land	Category 1 Qualifying persons under Regulation 7(1)(a) of the Infrastructure Planning (Applications: Prescribed Forms and Procedures) Regulations 2009			Category 2 Qualifying persons under Regulation 7(1)(a) of the Infrastructure Planning (Applications: Prescribed Forms and Procedures) Regulations 2009
			Owners or Reputed Owners	Lessees or Tenants or Reputed Lessees or Tenants	Occupiers or Reputed Occupiers	
10-019 cont'd						Robin John Mackrill 38 Blandford Road LONDON W4 1DX (in respect of rights to drainage as contained in a Conveyance dated 12 June 1986) Unknown (in respect of rights contained in a lease dated 29 March 2012)
11-001	Temporary Possession	119 square metres of agricultural land (Manor House Farm, east of Meaux Lane)	Howard Noel Sinkler Manor House Meaux Road Routh BEVERLEY East Riding of Yorkshire HU17 9SR Ian Harold Sinkler Manor House Meaux Road Routh BEVERLEY East Riding of Yorkshire HU17 9SR	NONE	Howard Noel Sinkler Manor House Meaux Road Routh BEVERLEY East Riding of Yorkshire HU17 9SR Ian Harold Sinkler Manor House Meaux Road Routh BEVERLEY East Riding of Yorkshire HU17 9SR	Benjamin David James Mackrill West Barn Furnace Farm Furnace Lane Lamberhurst TUNBRIDGE WELLS TN3 8LE (in respect of rights to drainage as contained in a Conveyance dated 12 June 1986) HN Sinkler & Son Limited Manor Farm Routh Beverley East Yorkshire HU17 9SR (in respect of rights contained in a Lease of a wind turbine site and solar site dated 13 March 2014)

Dogger Bank South Offshore Wind Farm Development Consent Order						
BOOK OF REFERENCE - PART 1						
Land which is proposed to be subject to: (i) powers of compulsory acquisition, (ii) right to use the land, and/or (iii) rights to carry out protective works (Regulation 7(1)(a))						
County of East Riding of Yorkshire						
Number on Land Plans	Extent of acquisition or use	Description of land	Category 1 Qualifying persons under Regulation 7(1)(a) of the Infrastructure Planning (Applications: Prescribed Forms and Procedures) Regulations 2009			Category 2 Qualifying persons under Regulation 7(1)(a) of the Infrastructure Planning (Applications: Prescribed Forms and Procedures) Regulations 2009
			Owners or Reputed Owners	Lessees or Tenants or Reputed Lessees or Tenants	Occupiers or Reputed Occupiers	
11-001 cont'd			The Executor of the Estate of the Late Harold Sinkler Manor House Meaux Road Routh BEVERLEY HU17 9SR		The Executor of the Estate of the Late Harold Sinkler Manor House Meaux Road Routh BEVERLEY HU17 9SR	National Westminster Bank PLC 250 Bishopsgate LONDON EC2M 4AA (as mortgagee for The Executor of the Estate of the Late Harold Sinkler, Howard Noel Sinkler and Ian Harold Sinkler) Northern Powergrid (Yorkshire) PLC Lloyds Court 78 Grey Street Newcastle Upon Tyne NE1 6AF (in respect of rights contained in a Lease dated 29 March 2012) Robin John Mackrill 38 Blandford Road LONDON W4 1DX (in respect of rights to drainage as contained in a Conveyance dated 12 June 1986) Unknown (in respect of rights contained in a lease dated 29 March 2012)
11-002	Temporary Possession	548 square metres of public road and verges (Meaux Lane)	East Riding Of Yorkshire Council County Hall Cross Street BEVERLEY East Riding of Yorkshire HU17 9BA (as highway authority)	NONE	East Riding Of Yorkshire Council County Hall Cross Street BEVERLEY East Riding of Yorkshire HU17 9BA (as highway authority)	Openreach Limited 6 Gracechurch Street LONDON EC3V 0AT (in respect of underground telecommunication apparatus)

Dogger Bank South Offshore Wind Farm Development Consent Order						
BOOK OF REFERENCE - PART 1						
Land which is proposed to be subject to: (i) powers of compulsory acquisition, (ii) right to use the land, and/or (iii) rights to carry out protective works (Regulation 7(1)(a))						
County of East Riding of Yorkshire						
Number on Land Plans	Extent of acquisition or use	Description of land	Category 1 Qualifying persons under Regulation 7(1)(a) of the Infrastructure Planning (Applications: Prescribed Forms and Procedures) Regulations 2009			Category 2 Qualifying persons under Regulation 7(1)(a) of the Infrastructure Planning (Applications: Prescribed Forms and Procedures) Regulations 2009
			Owners or Reputed Owners	Lessees or Tenants or Reputed Lessees or Tenants	Occupiers or Reputed Occupiers	
11-003	Temporary Possession	246 square metres of agricultural land (Manor House Farm, west of Meaux Lane)	<p>Howard Noel Sinkler Manor House Meaux Road Routh BEVERLEY East Riding of Yorkshire HU17 9SR</p> <p>Ian Harold Sinkler Manor House Meaux Road Routh BEVERLEY East Riding of Yorkshire HU17 9SR</p> <p>The Executor of the Estate of the Late Harold Sinkler Manor House Meaux Road Routh BEVERLEY HU17 9SR</p>	NONE	<p>Howard Noel Sinkler Manor House Meaux Road Routh BEVERLEY East Riding of Yorkshire HU17 9SR</p> <p>Ian Harold Sinkler Manor House Meaux Road Routh BEVERLEY East Riding of Yorkshire HU17 9SR</p> <p>The Executor of the Estate of the Late Harold Sinkler Manor House Meaux Road Routh BEVERLEY HU17 9SR</p>	<p>Benjamin David James Mackrill West Barn Furnace Farm Furnace Lane Lamberhurst TUNBRIDGE WELLS TN3 8LE (in respect of rights to drainage as contained in a Conveyance dated 12 June 1986)</p> <p>HN Sinkler & Son Limited Manor Farm Routh Beverley East Yorkshire HU17 9SR (in respect of a Lease of a wind turbine site and solar site dated 13 March 2014)</p> <p>National Westminster Bank PLC 250 Bishopsgate LONDON EC2M 4AA (as mortgagee for The Executor of the Estate of the Late Harold Sinkler, Howard Noel Sinkler and Ian Harold Sinkler)</p> <p>Openreach Limited 6 Gracechurch Street LONDON EC3V 0AT (in respect of underground telecommunication apparatus)</p>

Dogger Bank South Offshore Wind Farm Development Consent Order						
BOOK OF REFERENCE - PART 1						
Land which is proposed to be subject to: (i) powers of compulsory acquisition, (ii) right to use the land, and/or (iii) rights to carry out protective works (Regulation 7(1)(a))						
County of East Riding of Yorkshire						
Number on Land Plans	Extent of acquisition or use	Description of land	Category 1 Qualifying persons under Regulation 7(1)(a) of the Infrastructure Planning (Applications: Prescribed Forms and Procedures) Regulations 2009			Category 2 Qualifying persons under Regulation 7(1)(a) of the Infrastructure Planning (Applications: Prescribed Forms and Procedures) Regulations 2009
			Owners or Reputed Owners	Lessees or Tenants or Reputed Lessees or Tenants	Occupiers or Reputed Occupiers	
11-003 cont'd						Robin John Mackrill 38 Blandford Road LONDON W4 1DX (in respect of rights to drainage as contained in a Conveyance dated 12 June 1986)
11-004	Acquisition of Rights	775 square metres of public road and verges (Meaux Lane)	<p>East Riding Of Yorkshire Council County Hall Cross Street BEVERLEY East Riding of Yorkshire HU17 9BA (as highway authority)</p> <p>Howard Noel Sinkler Manor House Meaux Road Routh BEVERLEY East Riding of Yorkshire HU17 9SR (in respect of subsoil beneath public highway)</p> <p>Ian Harold Sinkler Manor House Meaux Road Routh BEVERLEY East Riding of Yorkshire HU17 9SR (in respect of subsoil beneath public highway)</p>	NONE	<p>East Riding Of Yorkshire Council County Hall Cross Street BEVERLEY East Riding of Yorkshire HU17 9BA (as highway authority)</p>	<p>Openreach Limited 6 Gracechurch Street LONDON EC3V 0AT (in respect of underground telecommunication apparatus)</p> <p>Unknown</p> <p>Yorkshire Water Services Limited Western House Western Way Halifax Road Bradford West Yorkshire BD6 2SZ (in respect of underground water apparatus)</p>

Dogger Bank South Offshore Wind Farm Development Consent Order						
BOOK OF REFERENCE - PART 1						
Land which is proposed to be subject to: (i) powers of compulsory acquisition, (ii) right to use the land, and/or (iii) rights to carry out protective works (Regulation 7(1)(a))						
County of East Riding of Yorkshire						
Number on Land Plans	Extent of acquisition or use	Description of land	Category 1 Qualifying persons under Regulation 7(1)(a) of the Infrastructure Planning (Applications: Prescribed Forms and Procedures) Regulations 2009			Category 2 Qualifying persons under Regulation 7(1)(a) of the Infrastructure Planning (Applications: Prescribed Forms and Procedures) Regulations 2009
			Owners or Reputed Owners	Lessees or Tenants or Reputed Lessees or Tenants	Occupiers or Reputed Occupiers	
11-004 cont'd			The Executor of the Estate of the Late Harold Sinkler Manor House Meaux Road Routh BEVERLEY HU17 9SR (in respect of subsoil beneath public highway) Unknown			
11-005	Temporary Possession	136 square metres of agricultural land (Manor House Farm, east of Meaux Lane)	Howard Noel Sinkler Manor House Meaux Road Routh BEVERLEY East Riding of Yorkshire HU17 9SR Ian Harold Sinkler Manor House Meaux Road Routh BEVERLEY East Riding of Yorkshire HU17 9SR	NONE	Howard Noel Sinkler Manor House Meaux Road Routh BEVERLEY East Riding of Yorkshire HU17 9SR Ian Harold Sinkler Manor House Meaux Road Routh BEVERLEY East Riding of Yorkshire HU17 9SR	Benjamin David James Mackrill West Barn Furnace Farm Furnace Lane Lamberhurst TUNBRIDGE WELLS TN3 8LE (in respect of rights to drainage as contained in a Conveyance dated 12 June 1986) HN Sinkler & Son Limited Manor Farm Routh Beverley East Yorkshire HU17 9SR (in respect of rights contained in a Lease of a wind turbine site and solar site dated 13 March 2014)

Dogger Bank South Offshore Wind Farm Development Consent Order BOOK OF REFERENCE - PART 1 Land which is proposed to be subject to: (i) powers of compulsory acquisition, (ii) right to use the land, and/or (iii) rights to carry out protective works (Regulation 7(1)(a)) County of East Riding of Yorkshire						
Number on Land Plans	Extent of acquisition or use	Description of land	Category 1 Qualifying persons under Regulation 7(1)(a) of the Infrastructure Planning (Applications: Prescribed Forms and Procedures) Regulations 2009			Category 2 Qualifying persons under Regulation 7(1)(a) of the Infrastructure Planning (Applications: Prescribed Forms and Procedures) Regulations 2009
			Owners or Reputed Owners	Lessees or Tenants or Reputed Lessees or Tenants	Occupiers or Reputed Occupiers	
11-005 cont'd			The Executor of the Estate of the Late Harold Sinkler Manor House Meaux Road Routh BEVERLEY HU17 9SR		The Executor of the Estate of the Late Harold Sinkler Manor House Meaux Road Routh BEVERLEY HU17 9SR	National Westminster Bank PLC 250 Bishopsgate LONDON EC2M 4AA (as mortgagee for The Executor of the Estate of the Late Harold Sinkler, Howard Noel Sinkler and Ian Harold Sinkler) Northern Powergrid (Yorkshire) PLC Lloyds Court 78 Grey Street Newcastle Upon Tyne NE1 6AF (in respect of rights contained in a Lease dated 29 March 2012) Robin John Mackrill 38 Blandford Road LONDON W4 1DX (in respect of rights to drainage as contained in a Conveyance dated 12 June 1986)
11-006	Temporary Possession	321 square metres of public road and verges (Meaux Lane)	East Riding Of Yorkshire Council County Hall Cross Street BEVERLEY East Riding of Yorkshire HU17 9BA (as highway authority)	NONE	East Riding Of Yorkshire Council County Hall Cross Street BEVERLEY East Riding of Yorkshire HU17 9BA (as highway authority)	Openreach Limited 6 Gracechurch Street LONDON EC3V 0AT (in respect of underground telecommunication apparatus)

Dogger Bank South Offshore Wind Farm Development Consent Order						
BOOK OF REFERENCE - PART 1						
Land which is proposed to be subject to: (i) powers of compulsory acquisition, (ii) right to use the land, and/or (iii) rights to carry out protective works (Regulation 7(1)(a))						
County of East Riding of Yorkshire						
Number on Land Plans	Extent of acquisition or use	Description of land	Category 1 Qualifying persons under Regulation 7(1)(a) of the Infrastructure Planning (Applications: Prescribed Forms and Procedures) Regulations 2009			Category 2 Qualifying persons under Regulation 7(1)(a) of the Infrastructure Planning (Applications: Prescribed Forms and Procedures) Regulations 2009
			Owners or Reputed Owners	Lessees or Tenants or Reputed Lessees or Tenants	Occupiers or Reputed Occupiers	
11-006 cont'd			Howard Noel Sinkler Manor House Meaux Road Routh BEVERLEY East Riding of Yorkshire HU17 9SR (in respect of subsoil beneath public highway)			Unknown
			Ian Harold Sinkler Manor House Meaux Road Routh BEVERLEY East Riding of Yorkshire HU17 9SR (in respect of subsoil beneath public highway)			Yorkshire Water Services Limited Western House Western Way Halifax Road Bradford West Yorkshire BD6 2SZ (in respect of underground water apparatus)
			The Executor of the Estate of the Late Harold Sinkler Manor House Meaux Road Routh BEVERLEY HU17 9SR (in respect of subsoil beneath public highway)			
			Unknown			

Dogger Bank South Offshore Wind Farm Development Consent Order						
BOOK OF REFERENCE - PART 1						
Land which is proposed to be subject to: (i) powers of compulsory acquisition, (ii) right to use the land, and/or (iii) rights to carry out protective works (Regulation 7(1)(a))						
County of East Riding of Yorkshire						
Number on Land Plans	Extent of acquisition or use	Description of land	Category 1 Qualifying persons under Regulation 7(1)(a) of the Infrastructure Planning (Applications: Prescribed Forms and Procedures) Regulations 2009			Category 2 Qualifying persons under Regulation 7(1)(a) of the Infrastructure Planning (Applications: Prescribed Forms and Procedures) Regulations 2009
			Owners or Reputed Owners	Lessees or Tenants or Reputed Lessees or Tenants	Occupiers or Reputed Occupiers	
11-007	Temporary Possession	160 square metres of agricultural land (Manor House Farm, west of Meaux Lane)	<p>Howard Noel Sinkler Manor House Meaux Road Routh BEVERLEY East Riding of Yorkshire HU17 9SR</p> <p>Ian Harold Sinkler Manor House Meaux Road Routh BEVERLEY East Riding of Yorkshire HU17 9SR</p> <p>The Executor of the Estate of the Late Harold Sinkler Manor House Meaux Road Routh BEVERLEY HU17 9SR</p>	NONE	<p>Howard Noel Sinkler Manor House Meaux Road Routh BEVERLEY East Riding of Yorkshire HU17 9SR</p> <p>Ian Harold Sinkler Manor House Meaux Road Routh BEVERLEY East Riding of Yorkshire HU17 9SR</p> <p>The Executor of the Estate of the Late Harold Sinkler Manor House Meaux Road Routh BEVERLEY HU17 9SR</p>	<p>Benjamin David James Mackrill West Barn Furnace Farm Furnace Lane Lamberhurst TUNBRIDGE WELLS TN3 8LE (in respect of rights to drainage as contained in a Conveyance dated 12 June 1986)</p> <p>HN Sinkler & Son Limited Manor Farm Routh Beverley East Yorkshire HU17 9SR (in respect of a Lease of a wind turbine site and solar site dated 13 March 2014)</p> <p>National Westminster Bank PLC 250 Bishopsgate LONDON EC2M 4AA (as mortgagee for The Executor of the Estate of the Late Harold Sinkler, Howard Noel Sinkler and Ian Harold Sinkler)</p>

Dogger Bank South Offshore Wind Farm Development Consent Order						
BOOK OF REFERENCE - PART 1						
Land which is proposed to be subject to: (i) powers of compulsory acquisition, (ii) right to use the land, and/or (iii) rights to carry out protective works (Regulation 7(1)(a))						
County of East Riding of Yorkshire						
Number on Land Plans	Extent of acquisition or use	Description of land	Category 1 Qualifying persons under Regulation 7(1)(a) of the Infrastructure Planning (Applications: Prescribed Forms and Procedures) Regulations 2009			Category 2 Qualifying persons under Regulation 7(1)(a) of the Infrastructure Planning (Applications: Prescribed Forms and Procedures) Regulations 2009
			Owners or Reputed Owners	Lessees or Tenants or Reputed Lessees or Tenants	Occupiers or Reputed Occupiers	
11-007 cont'd						Robin John Mackrill 38 Blandford Road LONDON W4 1DX (in respect of rights to drainage as contained in a Conveyance dated 12 June 1986)
11-008	Acquisition of Rights	73946 square metres of agricultural land, access track and drain (Manor House Farm, east of A1035, Routh and west of Meaux Lane)	Howard Noel Sinkler Manor House Meaux Road Routh BEVERLEY East Riding of Yorkshire HU17 9SR Ian Harold Sinkler Manor House Meaux Road Routh BEVERLEY East Riding of Yorkshire HU17 9SR	NONE	Howard Noel Sinkler Manor House Meaux Road Routh BEVERLEY East Riding of Yorkshire HU17 9SR Ian Harold Sinkler Manor House Meaux Road Routh BEVERLEY East Riding of Yorkshire HU17 9SR	Benjamin David James Mackrill West Barn Furnace Farm Furnace Lane Lamberhurst TUNBRIDGE WELLS TN3 8LE (in respect of rights to drainage as contained in a Conveyance dated 12 June 1986) HN Sinkler & Son Limited Manor Farm Routh Beverley East Yorkshire HU17 9SR (in respect of a Lease of a wind turbine site and solar site dated 13 March 2014)

Dogger Bank South Offshore Wind Farm Development Consent Order						
BOOK OF REFERENCE - PART 1						
Land which is proposed to be subject to: (i) powers of compulsory acquisition, (ii) right to use the land, and/or (iii) rights to carry out protective works (Regulation 7(1)(a))						
County of East Riding of Yorkshire						
Number on Land Plans	Extent of acquisition or use	Description of land	Category 1 Qualifying persons under Regulation 7(1)(a) of the Infrastructure Planning (Applications: Prescribed Forms and Procedures) Regulations 2009			Category 2 Qualifying persons under Regulation 7(1)(a) of the Infrastructure Planning (Applications: Prescribed Forms and Procedures) Regulations 2009
			Owners or Reputed Owners	Lessees or Tenants or Reputed Lessees or Tenants	Occupiers or Reputed Occupiers	
11-008 cont'd			The Executor of the Estate of the Late Harold Sinkler Manor House Meaux Road Routh BEVERLEY HU17 9SR		The Executor of the Estate of the Late Harold Sinkler Manor House Meaux Road Routh BEVERLEY HU17 9SR	National Westminster Bank PLC 250 Bishopsgate LONDON EC2M 4AA (as mortgagee for The Executor of the Estate of the Late Harold Sinkler, Howard Noel Sinkler and Ian Harold Sinkler) Northern Powergrid (Yorkshire) PLC Lloyds Court 78 Grey Street Newcastle Upon Tyne NE1 6AF (in respect of overhead electricity apparatus) Robin John Mackrill 38 Blandford Road LONDON W4 1DX (in respect of rights to drainage as contained in a Conveyance dated 12 June 1986) Yorkshire Water Services Limited Western House Western Way Halifax Road Bradford West Yorkshire BD6 2SZ (in respect of underground water apparatus)

Dogger Bank South Offshore Wind Farm Development Consent Order						
BOOK OF REFERENCE - PART 1						
Land which is proposed to be subject to: (i) powers of compulsory acquisition, (ii) right to use the land, and/or (iii) rights to carry out protective works (Regulation 7(1)(a))						
County of East Riding of Yorkshire						
Number on Land Plans	Extent of acquisition or use	Description of land	Category 1 Qualifying persons under Regulation 7(1)(a) of the Infrastructure Planning (Applications: Prescribed Forms and Procedures) Regulations 2009			Category 2 Qualifying persons under Regulation 7(1)(a) of the Infrastructure Planning (Applications: Prescribed Forms and Procedures) Regulations 2009
			Owners or Reputed Owners	Lessees or Tenants or Reputed Lessees or Tenants	Occupiers or Reputed Occupiers	
11-009	Temporary Possession	24147 square metres of agricultural land (east of A1035, Routh)	<p>Howard Noel Sinkler Manor House Meaux Road Routh BEVERLEY East Riding of Yorkshire HU17 9SR</p> <p>Ian Harold Sinkler Manor House Meaux Road Routh BEVERLEY East Riding of Yorkshire HU17 9SR</p> <p>The Executor of the Estate of the Late Harold Sinkler Manor House Meaux Road Routh BEVERLEY HU17 9SR</p>	NONE	<p>Howard Noel Sinkler Manor House Meaux Road Routh BEVERLEY East Riding of Yorkshire HU17 9SR</p> <p>Ian Harold Sinkler Manor House Meaux Road Routh BEVERLEY East Riding of Yorkshire HU17 9SR</p> <p>The Executor of the Estate of the Late Harold Sinkler Manor House Meaux Road Routh BEVERLEY HU17 9SR</p>	<p>Benjamin David James Mackrill West Barn Furnace Farm Furnace Lane Lamberhurst TUNBRIDGE WELLS TN3 8LE (in respect of rights to drainage as contained in a Conveyance dated 12 June 1986)</p> <p>HN Sinkler & Son Limited Manor Farm Routh Beverley East Yorkshire HU17 9SR (in respect of a Lease of a wind turbine site and solar site dated 13 March 2014)</p> <p>National Westminster Bank PLC 250 Bishopsgate LONDON EC2M 4AA (as mortgagee for The Executor of the Estate of the Late Harold Sinkler, Howard Noel Sinkler and Ian Harold Sinkler)</p>

Dogger Bank South Offshore Wind Farm Development Consent Order						
BOOK OF REFERENCE - PART 1						
Land which is proposed to be subject to: (i) powers of compulsory acquisition, (ii) right to use the land, and/or (iii) rights to carry out protective works (Regulation 7(1)(a))						
County of East Riding of Yorkshire						
Number on Land Plans	Extent of acquisition or use	Description of land	Category 1 Qualifying persons under Regulation 7(1)(a) of the Infrastructure Planning (Applications: Prescribed Forms and Procedures) Regulations 2009			Category 2 Qualifying persons under Regulation 7(1)(a) of the Infrastructure Planning (Applications: Prescribed Forms and Procedures) Regulations 2009
			Owners or Reputed Owners	Lessees or Tenants or Reputed Lessees or Tenants	Occupiers or Reputed Occupiers	
11-009 cont'd						Northern Powergrid (Yorkshire) PLC Lloyds Court 78 Grey Street Newcastle Upon Tyne NE1 6AF (in respect of overhead electricity apparatus) Robin John Mackrill 38 Blandford Road LONDON W4 1DX (in respect of rights to drainage as contained in a Conveyance dated 12 June 1986)
11-010	Acquisition of Rights	1415 square metres of public road, verges, footway and access splay (A1035, Routh)	East Riding Of Yorkshire Council County Hall Cross Street BEVERLEY East Riding of Yorkshire HU17 9BA	NONE	East Riding Of Yorkshire Council County Hall Cross Street BEVERLEY East Riding of Yorkshire HU17 9BA (as highway authority)	Howard Noel Sinkler Manor House Meaux Road Routh BEVERLEY East Riding of Yorkshire HU17 9SR (in respect of rights to maintain hedges as contained in a Conveyance dated 6 June 1974)

Dogger Bank South Offshore Wind Farm Development Consent Order BOOK OF REFERENCE - PART 1 Land which is proposed to be subject to: (i) powers of compulsory acquisition, (ii) right to use the land, and/or (iii) rights to carry out protective works (Regulation 7(1)(a)) County of East Riding of Yorkshire						
Number on Land Plans	Extent of acquisition or use	Description of land	Category 1 Qualifying persons under Regulation 7(1)(a) of the Infrastructure Planning (Applications: Prescribed Forms and Procedures) Regulations 2009			Category 2 Qualifying persons under Regulation 7(1)(a) of the Infrastructure Planning (Applications: Prescribed Forms and Procedures) Regulations 2009
			Owners or Reputed Owners	Lessees or Tenants or Reputed Lessees or Tenants	Occupiers or Reputed Occupiers	
11-010 cont'd						Ian Harold Sinkler Manor House Meaux Road Routh BEVERLEY East Riding of Yorkshire HU17 9SR (in respect of rights to maintain hedges as contained in a Conveyance dated 6 June 1974) KCOM Group Limited 37 Carr Lane Hull East Yorkshire HU1 3RE (in respect of underground telecommunication apparatus) Openreach Limited 6 Gracechurch Street LONDON EC3V 0AT (in respect of underground telecommunication apparatus) The Executor of the Estate of the Late Harold Sinkler Manor House Meaux Road Routh BEVERLEY HU17 9SR (in respect of rights to maintain hedges as contained in a Conveyance dated 6 June 1974)

Dogger Bank South Offshore Wind Farm Development Consent Order						
BOOK OF REFERENCE - PART 1						
Land which is proposed to be subject to: (i) powers of compulsory acquisition, (ii) right to use the land, and/or (iii) rights to carry out protective works (Regulation 7(1)(a))						
County of East Riding of Yorkshire						
Number on Land Plans	Extent of acquisition or use	Description of land	Category 1 Qualifying persons under Regulation 7(1)(a) of the Infrastructure Planning (Applications: Prescribed Forms and Procedures) Regulations 2009			Category 2 Qualifying persons under Regulation 7(1)(a) of the Infrastructure Planning (Applications: Prescribed Forms and Procedures) Regulations 2009
			Owners or Reputed Owners	Lessees or Tenants or Reputed Lessees or Tenants	Occupiers or Reputed Occupiers	
11-010 cont'd						Yorkshire Water Services Limited Western House Western Way Halifax Road Bradford West Yorkshire BD6 2SZ (in respect of underground water apparatus)
11-011	Acquisition of Rights	1056 square metres of public road, verges, footway and access splay (A1035, Routh)	East Riding Of Yorkshire Council County Hall Cross Street BEVERLEY East Riding of Yorkshire HU17 9BA (as highway authority and in respect of subsoil beneath public highway) Unknown	NONE	East Riding Of Yorkshire Council County Hall Cross Street BEVERLEY East Riding of Yorkshire HU17 9BA (as highway authority)	KCOM Group Limited 37 Carr Lane Hull East Yorkshire HU1 3RE (in respect of underground telecommunication apparatus) Openreach Limited 6 Gracechurch Street LONDON EC3V 0AT (in respect of underground telecommunication apparatus) Unknown
11-012	Acquisition of Rights	1175 square metres of public road, verges, footway and access splay (A1035, Routh)	East Riding Of Yorkshire Council County Hall Cross Street BEVERLEY East Riding of Yorkshire HU17 9BA	NONE	East Riding Of Yorkshire Council County Hall Cross Street BEVERLEY East Riding of Yorkshire HU17 9BA (as highway authority)	NONE

Dogger Bank South Offshore Wind Farm Development Consent Order BOOK OF REFERENCE - PART 1 Land which is proposed to be subject to: (i) powers of compulsory acquisition, (ii) right to use the land, and/or (iii) rights to carry out protective works (Regulation 7(1)(a)) County of East Riding of Yorkshire						
Number on Land Plans	Extent of acquisition or use	Description of land	Category 1 Qualifying persons under Regulation 7(1)(a) of the Infrastructure Planning (Applications: Prescribed Forms and Procedures) Regulations 2009			Category 2 Qualifying persons under Regulation 7(1)(a) of the Infrastructure Planning (Applications: Prescribed Forms and Procedures) Regulations 2009
			Owners or Reputed Owners	Lessees or Tenants or Reputed Lessees or Tenants	Occupiers or Reputed Occupiers	
11-013	Temporary Possession	520 square metres of agricultural land and access track (Hall Farm and Field House Farm, south of Tickton Bypass, A1035)	Albanwise Limited c/o Mills & Reeve LLP Botanic House 100 Hills Road CAMBRIDGE Cambridgeshire CB2 1PH	NONE	Albanwise Limited c/o Mills & Reeve LLP Botanic House 100 Hills Road CAMBRIDGE Cambridgeshire CB2 1PH	Doggerbank Offshore Wind Farm Project 1 Projco Limited No.1 Forbury Place 43 Forbury Road Reading RG1 3JH (as Beneficiary in respect of rights contained in a Deed of Grant dated 31 July 2019) Doggerbank Offshore Wind Farm Project 1 Projco Limited No.1 Forbury Place 43 Forbury Road Reading RG1 3JH (in respect of rights and easements contained in a Lease dated 21 February 2020. Also in respect of rights granted as contained in a Deed dated 12 October 2023.) Doggerbank Offshore Wind Farm Project 2 Projco Limited No.1 Forbury Place 43 Forbury Road Reading RG1 3JH (as Beneficiary in respect of rights contained in a Deed of Grant dated 31 July 2019)

Dogger Bank South Offshore Wind Farm Development Consent Order BOOK OF REFERENCE - PART 1 Land which is proposed to be subject to: (i) powers of compulsory acquisition, (ii) right to use the land, and/or (iii) rights to carry out protective works (Regulation 7(1)(a)) County of East Riding of Yorkshire						
Number on Land Plans	Extent of acquisition or use	Description of land	Category 1 Qualifying persons under Regulation 7(1)(a) of the Infrastructure Planning (Applications: Prescribed Forms and Procedures) Regulations 2009			Category 2 Qualifying persons under Regulation 7(1)(a) of the Infrastructure Planning (Applications: Prescribed Forms and Procedures) Regulations 2009
			Owners or Reputed Owners	Lessees or Tenants or Reputed Lessees or Tenants	Occupiers or Reputed Occupiers	
11-013 cont'd						<p>Doggerbank Offshore Wind Farm Project 2 Projco Limited No.1 Forbury Place 43 Forbury Road Reading RG1 3JH (in respect of rights of access to conduct works as contained in a Deed of Grant dates 6 April 1984. Also in respect of rights contained in a Lease dated 21 February 2020)</p> <p>East Riding Of Yorkshire Council County Hall Cross Street BEVERLEY East Riding of Yorkshire HU17 9BA (in respect of rights contained in an Option Agreement dated 24 October 2017)</p> <p>Hall Farm Wind Farm Limited C/O Res Limited Beaufort Court Egg Farm Lane Kings Langley Hertfordshire WD4 8LR (as Beneficiary in respect of rights contained in a document dated 23 February 2009)</p>

Dogger Bank South Offshore Wind Farm Development Consent Order						
BOOK OF REFERENCE - PART 1						
Land which is proposed to be subject to: (i) powers of compulsory acquisition, (ii) right to use the land, and/or (iii) rights to carry out protective works (Regulation 7(1)(a))						
County of East Riding of Yorkshire						
Number on Land Plans	Extent of acquisition or use	Description of land	Category 1 Qualifying persons under Regulation 7(1)(a) of the Infrastructure Planning (Applications: Prescribed Forms and Procedures) Regulations 2009			Category 2 Qualifying persons under Regulation 7(1)(a) of the Infrastructure Planning (Applications: Prescribed Forms and Procedures) Regulations 2009
			Owners or Reputed Owners	Lessees or Tenants or Reputed Lessees or Tenants	Occupiers or Reputed Occupiers	
11-013 cont'd						Hall Farm Wind Farm Limited C/O Res Limited Beaufort Court Egg Farm Lane Kings Langley Hertfordshire WD4 8LR (in respect of rights contained in a Lease dated 24 November 2011) National Westminster Bank PLC 250 Bishopsgate LONDON EC2M 4AA (as mortgagee for Albanwise Limited) Northern Powergrid (Yorkshire) PLC Lloyds Court 78 Grey Street Newcastle Upon Tyne NE1 6AF (in respect of rights contained in a Lease) Openreach Limited 6 Gracechurch Street LONDON EC3V 0AT (in respect of overhead telecommunication apparatus)

Dogger Bank South Offshore Wind Farm Development Consent Order						
BOOK OF REFERENCE - PART 1						
Land which is proposed to be subject to: (i) powers of compulsory acquisition, (ii) right to use the land, and/or (iii) rights to carry out protective works (Regulation 7(1)(a))						
County of East Riding of Yorkshire						
Number on Land Plans	Extent of acquisition or use	Description of land	Category 1 Qualifying persons under Regulation 7(1)(a) of the Infrastructure Planning (Applications: Prescribed Forms and Procedures) Regulations 2009			Category 2 Qualifying persons under Regulation 7(1)(a) of the Infrastructure Planning (Applications: Prescribed Forms and Procedures) Regulations 2009
			Owners or Reputed Owners	Lessees or Tenants or Reputed Lessees or Tenants	Occupiers or Reputed Occupiers	
11-014	Temporary Possession	77 square metres of public road, verge and access splay (A1035, Routh)	East Riding Of Yorkshire Council County Hall Cross Street BEVERLEY East Riding of Yorkshire HU17 9BA	NONE	East Riding Of Yorkshire Council County Hall Cross Street BEVERLEY East Riding of Yorkshire HU17 9BA (as highway authority)	KCOM Group Limited 37 Carr Lane Hull East Yorkshire HU1 3RE (in respect of underground telecommunication apparatus) Openreach Limited 6 Gracechurch Street LONDON EC3V 0AT (in respect of underground telecommunication apparatus) Yorkshire Water Services Limited Western House Western Way Halifax Road Bradford West Yorkshire BD6 2SZ (in respect of underground water apparatus)
11-015	Temporary Possession	607 square metres of public road, verges and access splay (A1035, Routh)	Albanwise Limited c/o Mills & Reeve LLP Botanic House 100 Hills Road CAMBRIDGE Cambridgeshire CB2 1PH (in respect of subsoil beneath public highway)	NONE	East Riding Of Yorkshire Council County Hall Cross Street BEVERLEY East Riding of Yorkshire HU17 9BA (as highway authority)	KCOM Group Limited 37 Carr Lane Hull East Yorkshire HU1 3RE (in respect of underground telecommunication apparatus)

Dogger Bank South Offshore Wind Farm Development Consent Order						
BOOK OF REFERENCE - PART 1						
Land which is proposed to be subject to: (i) powers of compulsory acquisition, (ii) right to use the land, and/or (iii) rights to carry out protective works (Regulation 7(1)(a))						
County of East Riding of Yorkshire						
Number on Land Plans	Extent of acquisition or use	Description of land	Category 1 Qualifying persons under Regulation 7(1)(a) of the Infrastructure Planning (Applications: Prescribed Forms and Procedures) Regulations 2009			Category 2 Qualifying persons under Regulation 7(1)(a) of the Infrastructure Planning (Applications: Prescribed Forms and Procedures) Regulations 2009
			Owners or Reputed Owners	Lessees or Tenants or Reputed Lessees or Tenants	Occupiers or Reputed Occupiers	
11-015 cont'd			East Riding Of Yorkshire Council County Hall Cross Street BEVERLEY East Riding of Yorkshire HU17 9BA (as highway authority and in respect of subsoil beneath public highway) Howard Noel Sinkler Manor House Meaux Road Routh BEVERLEY East Riding of Yorkshire HU17 9SR (in respect of subsoil beneath public highway) Ian Harold Sinkler Manor House Meaux Road Routh BEVERLEY East Riding of Yorkshire HU17 9SR (in respect of subsoil beneath public highway)			Openreach Limited 6 Gracechurch Street LONDON EC3V 0AT (in respect of underground telecommunication apparatus) Unknown Yorkshire Water Services Limited Western House Western Way Halifax Road Bradford West Yorkshire BD6 2SZ (in respect of underground water apparatus)

Dogger Bank South Offshore Wind Farm Development Consent Order						
BOOK OF REFERENCE - PART 1						
Land which is proposed to be subject to: (i) powers of compulsory acquisition, (ii) right to use the land, and/or (iii) rights to carry out protective works (Regulation 7(1)(a))						
County of East Riding of Yorkshire						
Number on Land Plans	Extent of acquisition or use	Description of land	Category 1 Qualifying persons under Regulation 7(1)(a) of the Infrastructure Planning (Applications: Prescribed Forms and Procedures) Regulations 2009			Category 2 Qualifying persons under Regulation 7(1)(a) of the Infrastructure Planning (Applications: Prescribed Forms and Procedures) Regulations 2009
			Owners or Reputed Owners	Lessees or Tenants or Reputed Lessees or Tenants	Occupiers or Reputed Occupiers	
11-015 cont'd			The Executor of the Estate of the Late Harold Sinkler Manor House Meaux Road Routh BEVERLEY HU17 9SR (in respect of subsoil beneath public highway) Unknown			
11-016	Temporary Possession	1393 square metres of public road, verges, footway and access splay (A1035, Routh)	East Riding Of Yorkshire Council County Hall Cross Street BEVERLEY East Riding of Yorkshire HU17 9BA	NONE	East Riding Of Yorkshire Council County Hall Cross Street BEVERLEY East Riding of Yorkshire HU17 9BA (as highway authority)	Northern Powergrid (Yorkshire) PLC Lloyds Court 78 Grey Street Newcastle Upon Tyne NE1 6AF (in respect of underground electricity apparatus) Openreach Limited 6 Gracechurch Street LONDON EC3V 0AT (in respect of underground telecommunication apparatus)

Dogger Bank South Offshore Wind Farm Development Consent Order BOOK OF REFERENCE - PART 1 Land which is proposed to be subject to: (i) powers of compulsory acquisition, (ii) right to use the land, and/or (iii) rights to carry out protective works (Regulation 7(1)(a)) County of East Riding of Yorkshire						
Number on Land Plans	Extent of acquisition or use	Description of land	Category 1 Qualifying persons under Regulation 7(1)(a) of the Infrastructure Planning (Applications: Prescribed Forms and Procedures) Regulations 2009			Category 2 Qualifying persons under Regulation 7(1)(a) of the Infrastructure Planning (Applications: Prescribed Forms and Procedures) Regulations 2009
			Owners or Reputed Owners	Lessees or Tenants or Reputed Lessees or Tenants	Occupiers or Reputed Occupiers	
11-017	Temporary Possession	4338 square metres of agricultural land, access track, hardstanding and access splay (Hall Farm and Field House Farm, north of Tickton Bypass, A1035)	Albanwise Limited c/o Mills & Reeve LLP Botanic House 100 Hills Road CAMBRIDGE Cambridgeshire CB2 1PH	NONE	Albanwise Limited c/o Mills & Reeve LLP Botanic House 100 Hills Road CAMBRIDGE Cambridgeshire CB2 1PH	Doggerbank Offshore Wind Farm Project 1 Projco Limited No.1 Forbury Place 43 Forbury Road Reading RG1 3JH (in respect of rights and easements contained in a Lease dated 21 February 2020. Also in respect of rights granted as contained in a Deed dated 12 October 2023.) Doggerbank Offshore Wind Farm Project 1 Projco Limited No.1 Forbury Place 43 Forbury Road Reading RG1 3JH (as Beneficiary in respect of rights contained in a document dated 14 August 2019) Doggerbank Offshore Wind Farm Project 2 Projco Limited No.1 Forbury Place 43 Forbury Road Reading RG1 3JH (in respect of rights of access to conduct works as contained in a Deed of Grant dates 6 April 1984. Also in respect of rights contained in a Lease dated 21 February 2020)

Dogger Bank South Offshore Wind Farm Development Consent Order						
BOOK OF REFERENCE - PART 1						
Land which is proposed to be subject to: (i) powers of compulsory acquisition, (ii) right to use the land, and/or (iii) rights to carry out protective works (Regulation 7(1)(a))						
County of East Riding of Yorkshire						
Number on Land Plans	Extent of acquisition or use	Description of land	Category 1 Qualifying persons under Regulation 7(1)(a) of the Infrastructure Planning (Applications: Prescribed Forms and Procedures) Regulations 2009			Category 2 Qualifying persons under Regulation 7(1)(a) of the Infrastructure Planning (Applications: Prescribed Forms and Procedures) Regulations 2009
			Owners or Reputed Owners	Lessees or Tenants or Reputed Lessees or Tenants	Occupiers or Reputed Occupiers	
11-017 cont'd						Doggerbank Offshore Wind Farm Project 2 Projco Limited No.1 Forbury Place 43 Forbury Road Reading RG1 3JH (as Beneficiary in respect of rights contained in a Deed of Grant dated 31 July 2019) East Riding Of Yorkshire Council County Hall Cross Street BEVERLEY East Riding of Yorkshire HU17 9BA (in respect of rights contained in an Option Agreement dated 24 October 2017) Hall Farm Wind Farm Limited C/O Res Limited Beaufort Court Egg Farm Lane Kings Langley Hertfordshire WD4 8LR (in respect of rights contained in a Lease dated 24 November 2011)

Dogger Bank South Offshore Wind Farm Development Consent Order BOOK OF REFERENCE - PART 1 Land which is proposed to be subject to: (i) powers of compulsory acquisition, (ii) right to use the land, and/or (iii) rights to carry out protective works (Regulation 7(1)(a)) County of East Riding of Yorkshire						
Number on Land Plans	Extent of acquisition or use	Description of land	Category 1 Qualifying persons under Regulation 7(1)(a) of the Infrastructure Planning (Applications: Prescribed Forms and Procedures) Regulations 2009			Category 2 Qualifying persons under Regulation 7(1)(a) of the Infrastructure Planning (Applications: Prescribed Forms and Procedures) Regulations 2009
			Owners or Reputed Owners	Lessees or Tenants or Reputed Lessees or Tenants	Occupiers or Reputed Occupiers	
11-017 cont'd						Hall Farm Wind Farm Limited C/O Res Limited Beaufort Court Egg Farm Lane Kings Langley Hertfordshire WD4 8LR (as Beneficiary in respect of rights contained in a document dated 23 February 2009) KCOM Group Limited 37 Carr Lane Hull East Yorkshire HU1 3RE (in respect of underground telecommunication apparatus) National Westminster Bank PLC 250 Bishopsgate LONDON EC2M 4AA (as mortgagee for Albanwise Limited) Northern Powergrid (Yorkshire) PLC Lloyds Court 78 Grey Street Newcastle Upon Tyne NE1 6AF (in respect of overhead electricity apparatus)

Dogger Bank South Offshore Wind Farm Development Consent Order						
BOOK OF REFERENCE - PART 1						
Land which is proposed to be subject to: (i) powers of compulsory acquisition, (ii) right to use the land, and/or (iii) rights to carry out protective works (Regulation 7(1)(a))						
County of East Riding of Yorkshire						
Number on Land Plans	Extent of acquisition or use	Description of land	Category 1 Qualifying persons under Regulation 7(1)(a) of the Infrastructure Planning (Applications: Prescribed Forms and Procedures) Regulations 2009			Category 2 Qualifying persons under Regulation 7(1)(a) of the Infrastructure Planning (Applications: Prescribed Forms and Procedures) Regulations 2009
			Owners or Reputed Owners	Lessees or Tenants or Reputed Lessees or Tenants	Occupiers or Reputed Occupiers	
11-017 cont'd						Northern Powergrid (Yorkshire) PLC Lloyds Court 78 Grey Street Newcastle Upon Tyne NE1 6AF (in respect of rights contained in a Lease dated 14 September 2018)
11-018	Acquisition of Rights	175779 square metres of agricultural land, access tracks, hedgerows and drains (Hall Farm and Field House Farm, east of Eske Lane and west of A1035, Routh)	Albanwise Limited c/o Mills & Reeve LLP Botanic House 100 Hills Road CAMBRIDGE Cambridgeshire CB2 1PH	NONE	Albanwise Limited c/o Mills & Reeve LLP Botanic House 100 Hills Road CAMBRIDGE Cambridgeshire CB2 1PH	Doggerbank Offshore Wind Farm Project 1 Projco Limited No.1 Forbury Place 43 Forbury Road Reading RG1 3JH (as Beneficiary in respect of rights contained in a document dated 14 August 2019) Doggerbank Offshore Wind Farm Project 1 Projco Limited No.1 Forbury Place 43 Forbury Road Reading RG1 3JH (in respect of rights and easements contained in a Lease dated 21 February 2020. Also in respect of rights granted as contained in a Deed dated 12 October 2023.)

Dogger Bank South Offshore Wind Farm Development Consent Order						
BOOK OF REFERENCE - PART 1						
Land which is proposed to be subject to: (i) powers of compulsory acquisition, (ii) right to use the land, and/or (iii) rights to carry out protective works (Regulation 7(1)(a))						
County of East Riding of Yorkshire						
Number on Land Plans	Extent of acquisition or use	Description of land	Category 1 Qualifying persons under Regulation 7(1)(a) of the Infrastructure Planning (Applications: Prescribed Forms and Procedures) Regulations 2009			Category 2 Qualifying persons under Regulation 7(1)(a) of the Infrastructure Planning (Applications: Prescribed Forms and Procedures) Regulations 2009
			Owners or Reputed Owners	Lessees or Tenants or Reputed Lessees or Tenants	Occupiers or Reputed Occupiers	
11-018 cont'd						<p>Doggerbank Offshore Wind Farm Project 2 Projco Limited No.1 Forbury Place 43 Forbury Road Reading RG1 3JH (as Beneficiary in respect of rights contained in a Deed of Grant dated 31 July 2019)</p> <p>Doggerbank Offshore Wind Farm Project 2 Projco Limited No.1 Forbury Place 43 Forbury Road Reading RG1 3JH (in respect of rights of access to conduct works as contained in a Deed of Grant dates 6 April 1984. Also in respect of rights contained in a Lease dated 21 February 2020)</p> <p>East Riding Of Yorkshire Council County Hall Cross Street BEVERLEY East Riding of Yorkshire HU17 9BA (in respect of rights contained in an Option Agreement dated 24 October 2017)</p>

Dogger Bank South Offshore Wind Farm Development Consent Order						
BOOK OF REFERENCE - PART 1						
Land which is proposed to be subject to: (i) powers of compulsory acquisition, (ii) right to use the land, and/or (iii) rights to carry out protective works (Regulation 7(1)(a))						
County of East Riding of Yorkshire						
Number on Land Plans	Extent of acquisition or use	Description of land	Category 1 Qualifying persons under Regulation 7(1)(a) of the Infrastructure Planning (Applications: Prescribed Forms and Procedures) Regulations 2009			Category 2 Qualifying persons under Regulation 7(1)(a) of the Infrastructure Planning (Applications: Prescribed Forms and Procedures) Regulations 2009
			Owners or Reputed Owners	Lessees or Tenants or Reputed Lessees or Tenants	Occupiers or Reputed Occupiers	
11-018 cont'd						Hall Farm Wind Farm Limited C/O Res Limited Beaufort Court Egg Farm Lane Kings Langley Hertfordshire WD4 8LR (as Beneficiary in respect of rights contained in a document dated 23 February 2009) Hall Farm Wind Farm Limited C/O Res Limited Beaufort Court Egg Farm Lane Kings Langley Hertfordshire WD4 8LR (in respect of rights contained in a Lease dated 24 November 2011) National Westminster Bank PLC 250 Bishopsgate LONDON EC2M 4AA (as mortgagee for Albanwise Limited) Northern Powergrid (Yorkshire) PLC Lloyds Court 78 Grey Street Newcastle Upon Tyne NE1 6AF (in respect of rights contained in a Lease dated 14 September 2018)

Dogger Bank South Offshore Wind Farm Development Consent Order						
BOOK OF REFERENCE - PART 1						
Land which is proposed to be subject to: (i) powers of compulsory acquisition, (ii) right to use the land, and/or (iii) rights to carry out protective works (Regulation 7(1)(a))						
County of East Riding of Yorkshire						
Number on Land Plans	Extent of acquisition or use	Description of land	Category 1 Qualifying persons under Regulation 7(1)(a) of the Infrastructure Planning (Applications: Prescribed Forms and Procedures) Regulations 2009			Category 2 Qualifying persons under Regulation 7(1)(a) of the Infrastructure Planning (Applications: Prescribed Forms and Procedures) Regulations 2009
			Owners or Reputed Owners	Lessees or Tenants or Reputed Lessees or Tenants	Occupiers or Reputed Occupiers	
11-018 cont'd						Northern Powergrid (Yorkshire) PLC Lloyds Court 78 Grey Street Newcastle Upon Tyne NE1 6AF (in respect of overhead electricity apparatus) Yorkshire Water Services Limited Western House Western Way Halifax Road Bradford West Yorkshire BD6 2SZ (in respect of underground water apparatus) Yorkshire Water Services Limited Western House Western Way Halifax Road Bradford West Yorkshire BD6 2SZ (in respect of rights to maintain a watermain as contained in a Deed dated 6 April 1984)

Dogger Bank South Offshore Wind Farm Development Consent Order BOOK OF REFERENCE - PART 1 Land which is proposed to be subject to: (i) powers of compulsory acquisition, (ii) right to use the land, and/or (iii) rights to carry out protective works (Regulation 7(1)(a)) County of East Riding of Yorkshire						
Number on Land Plans	Extent of acquisition or use	Description of land	Category 1 Qualifying persons under Regulation 7(1)(a) of the Infrastructure Planning (Applications: Prescribed Forms and Procedures) Regulations 2009			Category 2 Qualifying persons under Regulation 7(1)(a) of the Infrastructure Planning (Applications: Prescribed Forms and Procedures) Regulations 2009
			Owners or Reputed Owners	Lessees or Tenants or Reputed Lessees or Tenants	Occupiers or Reputed Occupiers	
12-001	Temporary Possession	20685 square metres of agricultural land and drain (Hall Farm and Field House Farm, east of Eske Lane)	Albanwise Limited c/o Mills & Reeve LLP Botanic House 100 Hills Road CAMBRIDGE Cambridgeshire CB2 1PH	NONE	Albanwise Limited c/o Mills & Reeve LLP Botanic House 100 Hills Road CAMBRIDGE Cambridgeshire CB2 1PH	Doggerbank Offshore Wind Farm Project 1 Projco Limited No.1 Forbury Place 43 Forbury Road Reading RG1 3JH (in respect of rights and easements contained in a Lease dated 21 February 2020. Also in respect of rights granted as contained in a Deed dated 12 October 2023.) Doggerbank Offshore Wind Farm Project 1 Projco Limited No.1 Forbury Place 43 Forbury Road Reading RG1 3JH (as Beneficiary in respect of rights contained in a document dated 14 August 2019) Doggerbank Offshore Wind Farm Project 2 Projco Limited No.1 Forbury Place 43 Forbury Road Reading RG1 3JH (as Beneficiary in respect of rights contained in a Deed of Grant dated 31 July 2019)

Dogger Bank South Offshore Wind Farm Development Consent Order						
BOOK OF REFERENCE - PART 1						
Land which is proposed to be subject to: (i) powers of compulsory acquisition, (ii) right to use the land, and/or (iii) rights to carry out protective works (Regulation 7(1)(a))						
County of East Riding of Yorkshire						
Number on Land Plans	Extent of acquisition or use	Description of land	Category 1 Qualifying persons under Regulation 7(1)(a) of the Infrastructure Planning (Applications: Prescribed Forms and Procedures) Regulations 2009			Category 2 Qualifying persons under Regulation 7(1)(a) of the Infrastructure Planning (Applications: Prescribed Forms and Procedures) Regulations 2009
			Owners or Reputed Owners	Lessees or Tenants or Reputed Lessees or Tenants	Occupiers or Reputed Occupiers	
12-001 cont'd						<p>Doggerbank Offshore Wind Farm Project 2 Projco Limited No.1 Forbury Place 43 Forbury Road Reading RG1 3JH (in respect of rights of access to conduct works as contained in a Deed of Grant dates 6 April 1984. Also in respect of rights contained in a Lease dated 21 February 2020)</p> <p>East Riding Of Yorkshire Council County Hall Cross Street BEVERLEY East Riding of Yorkshire HU17 9BA (in respect of rights contained in an Option Agreement dated 24 October 2017)</p> <p>Hall Farm Wind Farm Limited C/O Res Limited Beaufort Court Egg Farm Lane Kings Langley Hertfordshire WD4 8LR (in respect of rights contained in a Lease dated 24 November 2011)</p>

Dogger Bank South Offshore Wind Farm Development Consent Order						
BOOK OF REFERENCE - PART 1						
Land which is proposed to be subject to: (i) powers of compulsory acquisition, (ii) right to use the land, and/or (iii) rights to carry out protective works (Regulation 7(1)(a))						
County of East Riding of Yorkshire						
Number on Land Plans	Extent of acquisition or use	Description of land	Category 1 Qualifying persons under Regulation 7(1)(a) of the Infrastructure Planning (Applications: Prescribed Forms and Procedures) Regulations 2009			Category 2 Qualifying persons under Regulation 7(1)(a) of the Infrastructure Planning (Applications: Prescribed Forms and Procedures) Regulations 2009
			Owners or Reputed Owners	Lessees or Tenants or Reputed Lessees or Tenants	Occupiers or Reputed Occupiers	
12-001 cont'd						Hall Farm Wind Farm Limited C/O Res Limited Beaufort Court Egg Farm Lane Kings Langley Hertfordshire WD4 8LR (as Beneficiary in respect of rights contained in a document dated 23 February 2009) National Westminster Bank PLC 250 Bishopsgate LONDON EC2M 4AA (as mortgagee for Albanwise Limited) Northern Powergrid (Yorkshire) PLC Lloyds Court 78 Grey Street Newcastle Upon Tyne NE1 6AF (in respect of overhead electricity apparatus) Northern Powergrid (Yorkshire) PLC Lloyds Court 78 Grey Street Newcastle Upon Tyne NE1 6AF (in respect of rights contained in a Lease dated 14 September 2018)

Dogger Bank South Offshore Wind Farm Development Consent Order						
BOOK OF REFERENCE - PART 1						
Land which is proposed to be subject to: (i) powers of compulsory acquisition, (ii) right to use the land, and/or (iii) rights to carry out protective works (Regulation 7(1)(a))						
County of East Riding of Yorkshire						
Number on Land Plans	Extent of acquisition or use	Description of land	Category 1 Qualifying persons under Regulation 7(1)(a) of the Infrastructure Planning (Applications: Prescribed Forms and Procedures) Regulations 2009			Category 2 Qualifying persons under Regulation 7(1)(a) of the Infrastructure Planning (Applications: Prescribed Forms and Procedures) Regulations 2009
			Owners or Reputed Owners	Lessees or Tenants or Reputed Lessees or Tenants	Occupiers or Reputed Occupiers	
12-002	Temporary Possession	127 square metres of agricultural land and drain (east of Eske Lane)	Albanwise Limited c/o Mills & Reeve LLP Botanic House 100 Hills Road CAMBRIDGE Cambridgeshire CB2 1PH (as reputed owner) Unknown	NONE	Albanwise Limited c/o Mills & Reeve LLP Botanic House 100 Hills Road CAMBRIDGE Cambridgeshire CB2 1PH Unknown	Unknown
12-003	Temporary Possession	959 square metres of public road and verge (Eske Lane)	Albanwise Limited c/o Mills & Reeve LLP Botanic House 100 Hills Road CAMBRIDGE Cambridgeshire CB2 1PH (in respect of subsoil beneath public highway) East Riding Of Yorkshire Council County Hall Cross Street BEVERLEY East Riding of Yorkshire HU17 9BA (as highway authority)	NONE	East Riding Of Yorkshire Council County Hall Cross Street BEVERLEY East Riding of Yorkshire HU17 9BA (as highway authority)	Unknown

Dogger Bank South Offshore Wind Farm Development Consent Order						
BOOK OF REFERENCE - PART 1						
Land which is proposed to be subject to: (i) powers of compulsory acquisition, (ii) right to use the land, and/or (iii) rights to carry out protective works (Regulation 7(1)(a))						
County of East Riding of Yorkshire						
Number on Land Plans	Extent of acquisition or use	Description of land	Category 1 Qualifying persons under Regulation 7(1)(a) of the Infrastructure Planning (Applications: Prescribed Forms and Procedures) Regulations 2009			Category 2 Qualifying persons under Regulation 7(1)(a) of the Infrastructure Planning (Applications: Prescribed Forms and Procedures) Regulations 2009
			Owners or Reputed Owners	Lessees or Tenants or Reputed Lessees or Tenants	Occupiers or Reputed Occupiers	
12-003 cont'd			T H Caley and Sons Limited Church Farm Meaux Road Routh BEVERLEY North Humberside HU17 9SR (in respect of subsoil beneath public highway) Unknown			
12-004	Acquisition of Rights	85 square metres of agricultural land and drain (east of Eske Lane)	Albanwise Limited c/o Mills & Reeve LLP Botanic House 100 Hills Road CAMBRIDGE Cambridgeshire CB2 1PH (as reputed owner) Unknown	NONE	Albanwise Limited c/o Mills & Reeve LLP Botanic House 100 Hills Road CAMBRIDGE Cambridgeshire CB2 1PH Unknown	Unknown
12-005	Acquisition of Rights	564 square metres of public road and verge (Eske Lane)	East Riding Of Yorkshire Council County Hall Cross Street BEVERLEY East Riding of Yorkshire HU17 9BA (as highway authority)	NONE	East Riding Of Yorkshire Council County Hall Cross Street BEVERLEY East Riding of Yorkshire HU17 9BA (as highway authority)	Openreach Limited 6 Gracechurch Street LONDON EC3V 0AT (in respect of underground telecommunication apparatus)

Dogger Bank South Offshore Wind Farm Development Consent Order						
BOOK OF REFERENCE - PART 1						
Land which is proposed to be subject to: (i) powers of compulsory acquisition, (ii) right to use the land, and/or (iii) rights to carry out protective works (Regulation 7(1)(a))						
County of East Riding of Yorkshire						
Number on Land Plans	Extent of acquisition or use	Description of land	Category 1 Qualifying persons under Regulation 7(1)(a) of the Infrastructure Planning (Applications: Prescribed Forms and Procedures) Regulations 2009			Category 2 Qualifying persons under Regulation 7(1)(a) of the Infrastructure Planning (Applications: Prescribed Forms and Procedures) Regulations 2009
			Owners or Reputed Owners	Lessees or Tenants or Reputed Lessees or Tenants	Occupiers or Reputed Occupiers	
12-005 cont'd			T H Caley and Sons Limited Church Farm Meaux Road Routh BEVERLEY North Humberside HU17 9SR (in respect of subsoil beneath public highway) Unknown			Unknown
12-006	Temporary Possession	5985 square metres of public road and verges (Eske Lane and Tickton Bypass, A1035)	Albanwise Limited c/o Mills & Reeve LLP Botanic House 100 Hills Road CAMBRIDGE Cambridgeshire CB2 1PH (in respect of subsoil beneath public highway) Dianne Marion Burnett 2 High Eske Farm Cottages Eske Lane Tickton BEVERLEY East Riding of Yorkshire HU17 9SG (in respect of subsoil beneath public highway)	NONE	East Riding Of Yorkshire Council County Hall Cross Street BEVERLEY East Riding of Yorkshire HU17 9BA (as highway authority)	KCOM Group Limited 37 Carr Lane Hull East Yorkshire HU1 3RE (in respect of underground telecommunication apparatus) Northern Powergrid (Yorkshire) PLC Lloyds Court 78 Grey Street Newcastle Upon Tyne NE1 6AF (in respect of underground and overhead electricity apparatus)

Dogger Bank South Offshore Wind Farm Development Consent Order						
BOOK OF REFERENCE - PART 1						
Land which is proposed to be subject to: (i) powers of compulsory acquisition, (ii) right to use the land, and/or (iii) rights to carry out protective works (Regulation 7(1)(a))						
County of East Riding of Yorkshire						
Number on Land Plans	Extent of acquisition or use	Description of land	Category 1 Qualifying persons under Regulation 7(1)(a) of the Infrastructure Planning (Applications: Prescribed Forms and Procedures) Regulations 2009			Category 2 Qualifying persons under Regulation 7(1)(a) of the Infrastructure Planning (Applications: Prescribed Forms and Procedures) Regulations 2009
			Owners or Reputed Owners	Lessees or Tenants or Reputed Lessees or Tenants	Occupiers or Reputed Occupiers	
12-006 cont'd			East Riding Of Yorkshire Council County Hall Cross Street BEVERLEY East Riding of Yorkshire HU17 9BA (as highway authority and in respect of subsoil beneath public highway) Geraldine Burnett 1 Eske Lane Tickton BEVERLEY East Riding of Yorkshire HU17 9SG (in respect of subsoil beneath public highway) Michael Burnett 2 High Eske Farm Cottages Eske Lane Tickton BEVERLEY East Riding of Yorkshire HU17 9SG (in respect of subsoil beneath public highway)			Openreach Limited 6 Gracechurch Street LONDON EC3V 0AT (in respect of underground telecommunication apparatus) Unknown

Dogger Bank South Offshore Wind Farm Development Consent Order						
BOOK OF REFERENCE - PART 1						
Land which is proposed to be subject to: (i) powers of compulsory acquisition, (ii) right to use the land, and/or (iii) rights to carry out protective works (Regulation 7(1)(a))						
County of East Riding of Yorkshire						
Number on Land Plans	Extent of acquisition or use	Description of land	Category 1 Qualifying persons under Regulation 7(1)(a) of the Infrastructure Planning (Applications: Prescribed Forms and Procedures) Regulations 2009			Category 2 Qualifying persons under Regulation 7(1)(a) of the Infrastructure Planning (Applications: Prescribed Forms and Procedures) Regulations 2009
			Owners or Reputed Owners	Lessees or Tenants or Reputed Lessees or Tenants	Occupiers or Reputed Occupiers	
12-006 cont'd			T H Caley and Sons Limited Church Farm Meaux Road Routh BEVERLEY North Humberside HU17 9SR (in respect of subsoil beneath public highway) Unknown			
12-007	Temporary Possession	25 square metres of agricultural land and copse (north of Tickton Bypass, A1035 and west of Eske Lane)	Albanwise Limited c/o Mills & Reeve LLP Botanic House 100 Hills Road CAMBRIDGE Cambridgeshire CB2 1PH	NONE	Albanwise Limited c/o Mills & Reeve LLP Botanic House 100 Hills Road CAMBRIDGE Cambridgeshire CB2 1PH	John Scott Tickton Farm 56 Main Street Tickton BEVERLEY East Riding of Yorkshire HU17 9RZ (in respect of rights to inspect, clean, maintain, repair and renew the buildings, walls and fences contained in a Transfer dated 19 December 2017)
12-008	Temporary Possession	378 square metres of public road and verges (Eske Lane and Tickton Bypass, A1035)	East Riding Of Yorkshire Council County Hall Cross Street BEVERLEY East Riding of Yorkshire HU17 9BA	NONE	East Riding Of Yorkshire Council County Hall Cross Street BEVERLEY East Riding of Yorkshire HU17 9BA (as highway authority)	KCOM Group Limited 37 Carr Lane Hull East Yorkshire HU1 3RE (in respect of underground telecommunication apparatus)

Dogger Bank South Offshore Wind Farm Development Consent Order						
BOOK OF REFERENCE - PART 1						
Land which is proposed to be subject to: (i) powers of compulsory acquisition, (ii) right to use the land, and/or (iii) rights to carry out protective works (Regulation 7(1)(a))						
County of East Riding of Yorkshire						
Number on Land Plans	Extent of acquisition or use	Description of land	Category 1 Qualifying persons under Regulation 7(1)(a) of the Infrastructure Planning (Applications: Prescribed Forms and Procedures) Regulations 2009			Category 2 Qualifying persons under Regulation 7(1)(a) of the Infrastructure Planning (Applications: Prescribed Forms and Procedures) Regulations 2009
			Owners or Reputed Owners	Lessees or Tenants or Reputed Lessees or Tenants	Occupiers or Reputed Occupiers	
12-008 cont'd						Northern Powergrid (Yorkshire) PLC Lloyds Court 78 Grey Street Newcastle Upon Tyne NE1 6AF (in respect of underground electricity apparatus)
12-009	Temporary Possession	241 square metres of public road and verges (Tickton Bypass, A1035)	East Riding Of Yorkshire Council County Hall Cross Street BEVERLEY East Riding of Yorkshire HU17 9BA	NONE	East Riding Of Yorkshire Council County Hall Cross Street BEVERLEY East Riding of Yorkshire HU17 9BA (as highway authority)	KCOM Group Limited 37 Carr Lane Hull East Yorkshire HU1 3RE (in respect of underground telecommunication apparatus) Northern Powergrid (Yorkshire) PLC Lloyds Court 78 Grey Street Newcastle Upon Tyne NE1 6AF (in respect of overhead and underground electricity apparatus) Unknown (in respect of rights contained in a Conveyance dated 19 September 1972)
12-010	Temporary Possession	2920 square metres of agricultural land (west of Eske Lane)	T H Caley and Sons Limited Church Farm Meaux Road Routh BEVERLEY North Humberside HU17 9SR	NONE	T H Caley and Sons Limited Church Farm Meaux Road Routh BEVERLEY North Humberside HU17 9SR	Openreach Limited 6 Gracechurch Street LONDON EC3V 0AT (in respect of underground telecommunication apparatus)

Dogger Bank South Offshore Wind Farm Development Consent Order BOOK OF REFERENCE - PART 1 Land which is proposed to be subject to: (i) powers of compulsory acquisition, (ii) right to use the land, and/or (iii) rights to carry out protective works (Regulation 7(1)(a)) County of East Riding of Yorkshire						
Number on Land Plans	Extent of acquisition or use	Description of land	Category 1 Qualifying persons under Regulation 7(1)(a) of the Infrastructure Planning (Applications: Prescribed Forms and Procedures) Regulations 2009			Category 2 Qualifying persons under Regulation 7(1)(a) of the Infrastructure Planning (Applications: Prescribed Forms and Procedures) Regulations 2009
			Owners or Reputed Owners	Lessees or Tenants or Reputed Lessees or Tenants	Occupiers or Reputed Occupiers	
12-011	Acquisition of Rights	96989 square metres of agricultural land, hedgerows and drains (west of Eske Lane)	T H Caley and Sons Limited Church Farm Meaux Road Routh BEVERLEY North Humberside HU17 9SR	NONE	T H Caley and Sons Limited Church Farm Meaux Road Routh BEVERLEY North Humberside HU17 9SR	Beverley & North Holderness Internal Drainage Board Derwent House Crockey Hill York YO19 4SR (in respect of riparian rights and rights of access) Northern Powergrid (Yorkshire) PLC Lloyds Court 78 Grey Street Newcastle Upon Tyne NE1 6AF (in respect of overhead electricity apparatus) Openreach Limited 6 Gracechurch Street LONDON EC3V 0AT (in respect of underground telecommunication apparatus)
12-012	Acquisition of Rights	2659 square metres of grassland, river bank and public footpath (Tickton Footpath No.1) (east of the River Hull, Beverley)	Environment Agency Horizon House Deanery Road BRISTOL Avon BS1 5AH	NONE	East Riding Of Yorkshire Council County Hall Cross Street BEVERLEY East Riding of Yorkshire HU17 9BA (in respect of public footpath (Tickton Footpath No.1))	NONE

Dogger Bank South Offshore Wind Farm Development Consent Order						
BOOK OF REFERENCE - PART 1						
Land which is proposed to be subject to: (i) powers of compulsory acquisition, (ii) right to use the land, and/or (iii) rights to carry out protective works (Regulation 7(1)(a))						
County of East Riding of Yorkshire						
Number on Land Plans	Extent of acquisition or use	Description of land	Category 1 Qualifying persons under Regulation 7(1)(a) of the Infrastructure Planning (Applications: Prescribed Forms and Procedures) Regulations 2009			Category 2 Qualifying persons under Regulation 7(1)(a) of the Infrastructure Planning (Applications: Prescribed Forms and Procedures) Regulations 2009
			Owners or Reputed Owners	Lessees or Tenants or Reputed Lessees or Tenants	Occupiers or Reputed Occupiers	
12-012 cont'd					Environment Agency Horizon House Deanery Road BRISTOL Avon BS1 5AH	
12-013	Acquisition of Rights	101 square metres of river bank (east of the River Hull, Beverley)	Environment Agency Horizon House Deanery Road BRISTOL Avon BS1 5AH (as reputed owner) Unknown	NONE	Environment Agency Horizon House Deanery Road BRISTOL Avon BS1 5AH Unknown	Unknown
12-014	Acquisition of Rights	2356 square metres of foreshore and bed (River Hull, Beverley) (excluding all interests of the Crown)	The King's Most Excellent Majesty In Right Of His Crown 1 St. James's Market LONDON SW1Y 4AH	Environment Agency Horizon House Deanery Road BRISTOL Avon BS1 5AH	Environment Agency Horizon House Deanery Road BRISTOL Avon BS1 5AH	NONE
13-001	Acquisition of Rights	770 square metres of grassland, river bank, public bridleway (Leconfield Bridleway No.27) and public footpath (Leconfield Footpath No.33) (west of the River Hull, Beverley)	Environment Agency Horizon House Deanery Road BRISTOL Avon BS1 5AH (as reputed owner)	NONE	East Riding Of Yorkshire Council County Hall Cross Street BEVERLEY East Riding of Yorkshire HU17 9BA (in respect of public footpath (Leconfield Footpath No.33) and public bridleway (Leconfield Bridleway No.27))	Northern Powergrid (Yorkshire) PLC Lloyds Court 78 Grey Street Newcastle Upon Tyne NE1 6AF (in respect of underground electricity apparatus)

Dogger Bank South Offshore Wind Farm Development Consent Order						
BOOK OF REFERENCE - PART 1						
Land which is proposed to be subject to: (i) powers of compulsory acquisition, (ii) right to use the land, and/or (iii) rights to carry out protective works (Regulation 7(1)(a))						
County of East Riding of Yorkshire						
Number on Land Plans	Extent of acquisition or use	Description of land	Category 1 Qualifying persons under Regulation 7(1)(a) of the Infrastructure Planning (Applications: Prescribed Forms and Procedures) Regulations 2009			Category 2 Qualifying persons under Regulation 7(1)(a) of the Infrastructure Planning (Applications: Prescribed Forms and Procedures) Regulations 2009
			Owners or Reputed Owners	Lessees or Tenants or Reputed Lessees or Tenants	Occupiers or Reputed Occupiers	
13-001 cont'd			Unknown		Environment Agency Horizon House Deanery Road BRISTOL Avon BS1 5AH Unknown	Unknown
13-002	Acquisition of Rights	2740 square metres of grassland, river bank, public bridleway (Leconfield Bridleway No.27) and public footpath (Leconfield Footpath No.33) (west of the River Hull, Beverley)	Environment Agency Horizon House Deanery Road BRISTOL Avon BS1 5AH	NONE	East Riding Of Yorkshire Council County Hall Cross Street BEVERLEY East Riding of Yorkshire HU17 9BA (in respect of public footpath (Leconfield Footpath No.33) and public bridleway (Leconfield Bridleway No.27)) Environment Agency Horizon House Deanery Road BRISTOL Avon BS1 5AH	Northern Powergrid (Yorkshire) PLC Lloyds Court 78 Grey Street Newcastle Upon Tyne NE1 6AF (in respect of underground electricity apparatus) Yorkshire Water Services Limited Western House Western Way Halifax Road Bradford West Yorkshire BD6 2SZ (in respect of rights contained in a Transfer scheme dated 1 September 1989)

Dogger Bank South Offshore Wind Farm Development Consent Order						
BOOK OF REFERENCE - PART 1						
Land which is proposed to be subject to: (i) powers of compulsory acquisition, (ii) right to use the land, and/or (iii) rights to carry out protective works (Regulation 7(1)(a))						
County of East Riding of Yorkshire						
Number on Land Plans	Extent of acquisition or use	Description of land	Category 1 Qualifying persons under Regulation 7(1)(a) of the Infrastructure Planning (Applications: Prescribed Forms and Procedures) Regulations 2009			Category 2 Qualifying persons under Regulation 7(1)(a) of the Infrastructure Planning (Applications: Prescribed Forms and Procedures) Regulations 2009
			Owners or Reputed Owners	Lessees or Tenants or Reputed Lessees or Tenants	Occupiers or Reputed Occupiers	
13-003	Acquisition of Rights	828 square metres of drain (Beverley and Barmston Drain) (west of the River Hull, Beverley)	Environment Agency Horizon House Deanery Road BRISTOL Avon BS1 5AH	NONE	Environment Agency Horizon House Deanery Road BRISTOL Avon BS1 5AH	NONE
13-004	Acquisition of Rights	71530 square metres of agricultural land and copse (Carr Farm, east of Carr Road and north of Hull Bridge Road, A1035)	Angela Elizabeth Sellers Grange Farm Arram BEVERLEY East Riding of Yorkshire HU17 7NR	NONE	Angela Elizabeth Sellers Grange Farm Arram BEVERLEY East Riding of Yorkshire HU17 7NR	Beverley & North Holderness Internal Drainage Board Derwent House Crockey Hill York YO19 4SR (in respect of rights of access) Ministry of Defence Main Building Horse Guards Avenue Whitehall LONDON SW1A 2HB (in respect of right of access and the free passage of water and electricity contained in a Conveyance dated 25 March 1974) Northern Powergrid (Yorkshire) PLC Lloyds Court 78 Grey Street Newcastle Upon Tyne NE1 6AF (in respect of overhead electricity apparatus)

Dogger Bank South Offshore Wind Farm Development Consent Order						
BOOK OF REFERENCE - PART 1						
Land which is proposed to be subject to: (i) powers of compulsory acquisition, (ii) right to use the land, and/or (iii) rights to carry out protective works (Regulation 7(1)(a))						
County of East Riding of Yorkshire						
Number on Land Plans	Extent of acquisition or use	Description of land	Category 1 Qualifying persons under Regulation 7(1)(a) of the Infrastructure Planning (Applications: Prescribed Forms and Procedures) Regulations 2009			Category 2 Qualifying persons under Regulation 7(1)(a) of the Infrastructure Planning (Applications: Prescribed Forms and Procedures) Regulations 2009
			Owners or Reputed Owners	Lessees or Tenants or Reputed Lessees or Tenants	Occupiers or Reputed Occupiers	
13-004 cont'd						Phillip Brumfield Dunkenhill Farm Highgate Cherry Burton BEVERLEY HU17 7RT (as The Executor of the Estate of The Late David Roy Duncan Brumfield) (in respect of rights contained in a Transfer dated 26 February 1993) The Executor Of The Estate Of The Late David Roy Duncan Brumfield The Beeches Seven Corners Lane BEVERLEY East Riding of Yorkshire HU17 7AJ (in respect of rights contained in a Transfer dated 26 February 1993)
13-005	Acquisition of Rights	243 square metres of drain (west of the River Hull, Beverley)	Angela Elizabeth Sellers Grange Farm Arram BEVERLEY East Riding of Yorkshire HU17 7NR (as reputed owner)	NONE	Angela Elizabeth Sellers Grange Farm Arram BEVERLEY East Riding of Yorkshire HU17 7NR	Beverley & North Holderness Internal Drainage Board Derwent House Crockey Hill York YO19 4SR (in respect of riparian rights)

Dogger Bank South Offshore Wind Farm Development Consent Order						
BOOK OF REFERENCE - PART 1						
Land which is proposed to be subject to: (i) powers of compulsory acquisition, (ii) right to use the land, and/or (iii) rights to carry out protective works (Regulation 7(1)(a))						
County of East Riding of Yorkshire						
Number on Land Plans	Extent of acquisition or use	Description of land	Category 1 Qualifying persons under Regulation 7(1)(a) of the Infrastructure Planning (Applications: Prescribed Forms and Procedures) Regulations 2009			Category 2 Qualifying persons under Regulation 7(1)(a) of the Infrastructure Planning (Applications: Prescribed Forms and Procedures) Regulations 2009
			Owners or Reputed Owners	Lessees or Tenants or Reputed Lessees or Tenants	Occupiers or Reputed Occupiers	
13-005 cont'd			Molescroft Farms Limited Manor Farm Manor House Lane Walkington BEVERLEY East Riding of Yorkshire HU17 8SU (as reputed owner) Unknown		Molescroft Farms Limited Manor Farm Manor House Lane Walkington BEVERLEY East Riding of Yorkshire HU17 8SU Unknown	Unknown
13-006	Temporary Possession	185 square metres of agricultural land and dike (South Bullock Dike, Carr Farm, east of Carr Road and north of Hull Bridge Road, A1035)	Angela Elizabeth Sellers Grange Farm Arram BEVERLEY East Riding of Yorkshire HU17 7NR	NONE	Angela Elizabeth Sellers Grange Farm Arram BEVERLEY East Riding of Yorkshire HU17 7NR	Beverley & North Holderness Internal Drainage Board Derwent House Crockey Hill York YO19 4SR (in respect of riparian rights and rights of access) Ministry of Defence Main Building Horse Guards Avenue Whitehall LONDON SW1A 2HB (in respect of right of access and the free passage of water and electricity contained in a Conveyance dated 25 March 1974)

Dogger Bank South Offshore Wind Farm Development Consent Order						
BOOK OF REFERENCE - PART 1						
Land which is proposed to be subject to: (i) powers of compulsory acquisition, (ii) right to use the land, and/or (iii) rights to carry out protective works (Regulation 7(1)(a))						
County of East Riding of Yorkshire						
Number on Land Plans	Extent of acquisition or use	Description of land	Category 1 Qualifying persons under Regulation 7(1)(a) of the Infrastructure Planning (Applications: Prescribed Forms and Procedures) Regulations 2009			Category 2 Qualifying persons under Regulation 7(1)(a) of the Infrastructure Planning (Applications: Prescribed Forms and Procedures) Regulations 2009
			Owners or Reputed Owners	Lessees or Tenants or Reputed Lessees or Tenants	Occupiers or Reputed Occupiers	
13-006 cont'd						Phillip Brumfield Dunkenhill Farm Highgate Cherry Burton BEVERLEY HU17 7RT (as The Executor of the Estate of The Late David Roy Duncan Brumfield) (in respect of rights contained in a Transfer dated 26 February 1993) The Executor Of The Estate Of The Late David Roy Duncan Brumfield The Beeches Seven Corners Lane BEVERLEY East Riding of Yorkshire HU17 7AJ (in respect of rights contained in a Transfer dated 26 February 1993)
13-007	Temporary Possession	4825 square metres of agricultural land and dike (South Bullock Dike, east of Carr Road)	Tamara Clare Watson Hall Manor Farm Manor House Lane Walkington BEVERLEY East Riding of Yorkshire HU17 8SU	NONE	Tamara Clare Watson Hall Manor Farm Manor House Lane Walkington BEVERLEY East Riding of Yorkshire HU17 8SU	Beverley & North Holderness Internal Drainage Board Derwent House Crockey Hill York YO19 4SR (in respect of riparian rights) Lloyds Bank PLC 25 Gresham Street LONDON EC2V 7HN (as mortgagee for Tamara Clare Watson Hall)

Dogger Bank South Offshore Wind Farm Development Consent Order						
BOOK OF REFERENCE - PART 1						
Land which is proposed to be subject to: (i) powers of compulsory acquisition, (ii) right to use the land, and/or (iii) rights to carry out protective works (Regulation 7(1)(a))						
County of East Riding of Yorkshire						
Number on Land Plans	Extent of acquisition or use	Description of land	Category 1 Qualifying persons under Regulation 7(1)(a) of the Infrastructure Planning (Applications: Prescribed Forms and Procedures) Regulations 2009			Category 2 Qualifying persons under Regulation 7(1)(a) of the Infrastructure Planning (Applications: Prescribed Forms and Procedures) Regulations 2009
			Owners or Reputed Owners	Lessees or Tenants or Reputed Lessees or Tenants	Occupiers or Reputed Occupiers	
13-007 cont'd						Unknown (in respect of rights to service media reserved by a Transfer dated 22 June 1989)
13-008	Temporary Possession	4158 square metres of agricultural land, culvert and drain (Molescroft Grange Farm, east of Carr Road)	Molescroft Farms Limited Manor Farm Manor House Lane Walkington BEVERLEY East Riding of Yorkshire HU17 8SU	NONE	Molescroft Farms Limited Manor Farm Manor House Lane Walkington BEVERLEY East Riding of Yorkshire HU17 8SU	Beverley & North Holderness Internal Drainage Board Derwent House Crockey Hill York YO19 4SR (in respect of riparian rights and rights of access) Michael Jonathan Watson Hall Manor Farm Manor House Lane Walkington BEVERLEY East Riding of Yorkshire HU17 8SU (in respect of restrictions contained in a Transfer dated 12 November 2012) S R J Developments (Yorkshire) Limited Belgrave House 15 Belgrave Crescent SCARBOROUGH North Yorkshire YO11 1UB (in respect of rights of access and others listed in a Transfer dated 14 July 2000)

Dogger Bank South Offshore Wind Farm Development Consent Order						
BOOK OF REFERENCE - PART 1						
Land which is proposed to be subject to: (i) powers of compulsory acquisition, (ii) right to use the land, and/or (iii) rights to carry out protective works (Regulation 7(1)(a))						
County of East Riding of Yorkshire						
Number on Land Plans	Extent of acquisition or use	Description of land	Category 1 Qualifying persons under Regulation 7(1)(a) of the Infrastructure Planning (Applications: Prescribed Forms and Procedures) Regulations 2009			Category 2 Qualifying persons under Regulation 7(1)(a) of the Infrastructure Planning (Applications: Prescribed Forms and Procedures) Regulations 2009
			Owners or Reputed Owners	Lessees or Tenants or Reputed Lessees or Tenants	Occupiers or Reputed Occupiers	
13-008 cont'd						Yorkshire Water Services Limited Western House Western Way Halifax Road Bradford West Yorkshire BD6 2SZ (in respect of rights and easements relating to water mains, passage of water, entry and covenants listed in a Deed dated 26 September 1995)
13-009	Acquisition of Rights	74687 square metres of agricultural land and drain (Molescroft Grange Farm, north of Grange Way, A1035)	Molescroft Farms Limited Manor Farm Manor House Lane Walkington BEVERLEY East Riding of Yorkshire HU17 8SU	NONE	Molescroft Farms Limited Manor Farm Manor House Lane Walkington BEVERLEY East Riding of Yorkshire HU17 8SU	Beverley & North Holderness Internal Drainage Board Derwent House Crockey Hill York YO19 4SR (in respect of rights of access) Michael Jonathan Watson Hall Manor Farm Manor House Lane Walkington BEVERLEY East Riding of Yorkshire HU17 8SU (in respect of restrictions contained in a Transfer dated 12 November 2012)

Dogger Bank South Offshore Wind Farm Development Consent Order BOOK OF REFERENCE - PART 1 Land which is proposed to be subject to: (i) powers of compulsory acquisition, (ii) right to use the land, and/or (iii) rights to carry out protective works (Regulation 7(1)(a)) County of East Riding of Yorkshire						
Number on Land Plans	Extent of acquisition or use	Description of land	Category 1 Qualifying persons under Regulation 7(1)(a) of the Infrastructure Planning (Applications: Prescribed Forms and Procedures) Regulations 2009			Category 2 Qualifying persons under Regulation 7(1)(a) of the Infrastructure Planning (Applications: Prescribed Forms and Procedures) Regulations 2009
			Owners or Reputed Owners	Lessees or Tenants or Reputed Lessees or Tenants	Occupiers or Reputed Occupiers	
13-009 cont'd						<p>Northern Powergrid (Yorkshire) PLC Lloyds Court 78 Grey Street Newcastle Upon Tyne NE1 6AF (in respect of overhead electricity apparatus)</p> <p>S R J Developments (Yorkshire) Limited Belgrave House 15 Belgrave Crescent SCARBOROUGH North Yorkshire YO11 1UB (in respect of rights of access and others listed in a Transfer dated 14 July 2000)</p> <p>Yorkshire Water Services Limited Western House Western Way Halifax Road Bradford West Yorkshire BD6 2SZ (in respect of rights and easements relating to water mains, passage of water, entry and covenants listed in a Deed dated 26 September 1995)</p>

Dogger Bank South Offshore Wind Farm Development Consent Order						
BOOK OF REFERENCE - PART 1						
Land which is proposed to be subject to: (i) powers of compulsory acquisition, (ii) right to use the land, and/or (iii) rights to carry out protective works (Regulation 7(1)(a))						
County of East Riding of Yorkshire						
Number on Land Plans	Extent of acquisition or use	Description of land	Category 1 Qualifying persons under Regulation 7(1)(a) of the Infrastructure Planning (Applications: Prescribed Forms and Procedures) Regulations 2009			Category 2 Qualifying persons under Regulation 7(1)(a) of the Infrastructure Planning (Applications: Prescribed Forms and Procedures) Regulations 2009
			Owners or Reputed Owners	Lessees or Tenants or Reputed Lessees or Tenants	Occupiers or Reputed Occupiers	
13-010	Temporary Possession	47466 square metres of agricultural land, hedgerows, drains and access tracks (Molescroft Grange Farm, east of Grange Way, A1035)	Molescroft Farms Limited Manor Farm Manor House Lane Walkington BEVERLEY East Riding of Yorkshire HU17 8SU	NONE	Molescroft Farms Limited Manor Farm Manor House Lane Walkington BEVERLEY East Riding of Yorkshire HU17 8SU	Beverley & North Holderness Internal Drainage Board Derwent House Crockey Hill York YO19 4SR (in respect of riparian rights and rights of access) Michael Jonathan Watson Hall Manor Farm Manor House Lane Walkington BEVERLEY East Riding of Yorkshire HU17 8SU (in respect of restrictions contained in a Transfer dated 12 November 2012) Network Rail Infrastructure Limited Waterloo General Office LONDON SE1 8SW (in respect of rights released by a Deed dated 12 September 1995. Also in respect of rights released relating to a level crossing listed in a Deed of Release dated 27 February 2019)

Dogger Bank South Offshore Wind Farm Development Consent Order						
BOOK OF REFERENCE - PART 1						
Land which is proposed to be subject to: (i) powers of compulsory acquisition, (ii) right to use the land, and/or (iii) rights to carry out protective works (Regulation 7(1)(a))						
County of East Riding of Yorkshire						
Number on Land Plans	Extent of acquisition or use	Description of land	Category 1 Qualifying persons under Regulation 7(1)(a) of the Infrastructure Planning (Applications: Prescribed Forms and Procedures) Regulations 2009			Category 2 Qualifying persons under Regulation 7(1)(a) of the Infrastructure Planning (Applications: Prescribed Forms and Procedures) Regulations 2009
			Owners or Reputed Owners	Lessees or Tenants or Reputed Lessees or Tenants	Occupiers or Reputed Occupiers	
13-010 cont'd						<p>Northern Powergrid (Yorkshire) PLC Lloyds Court 78 Grey Street Newcastle Upon Tyne NE1 6AF (in respect of overhead electricity apparatus)</p> <p>S R J Developments (Yorkshire) Limited Belgrave House 15 Belgrave Crescent SCARBOROUGH North Yorkshire YO11 1UB (in respect of rights of access and others listed in a Transfer dated 14 July 2000)</p> <p>Yorkshire Water Services Limited Western House Western Way Halifax Road Bradford West Yorkshire BD6 2SZ (in respect of rights and easements relating to water mains, passage of water, entry and covenants listed in a Deed dated 26 September 1995)</p>

Dogger Bank South Offshore Wind Farm Development Consent Order						
BOOK OF REFERENCE - PART 1						
Land which is proposed to be subject to: (i) powers of compulsory acquisition, (ii) right to use the land, and/or (iii) rights to carry out protective works (Regulation 7(1)(a))						
County of East Riding of Yorkshire						
Number on Land Plans	Extent of acquisition or use	Description of land	Category 1 Qualifying persons under Regulation 7(1)(a) of the Infrastructure Planning (Applications: Prescribed Forms and Procedures) Regulations 2009			Category 2 Qualifying persons under Regulation 7(1)(a) of the Infrastructure Planning (Applications: Prescribed Forms and Procedures) Regulations 2009
			Owners or Reputed Owners	Lessees or Tenants or Reputed Lessees or Tenants	Occupiers or Reputed Occupiers	
13-011	Temporary Possession	2687 square metres of agricultural land, drains and access track (east of Grange Way, A1035)	Tamara Clare Watson Hall Manor Farm Manor House Lane Walkington BEVERLEY East Riding of Yorkshire HU17 8SU	NONE	Tamara Clare Watson Hall Manor Farm Manor House Lane Walkington BEVERLEY East Riding of Yorkshire HU17 8SU	Beverley & North Holderness Internal Drainage Board Derwent House Crockey Hill York YO19 4SR (in respect of riparian rights and rights of access) Lloyds Bank PLC 25 Gresham Street LONDON EC2V 7HN (as mortgagee for Tamara Clare Watson Hall) Unknown (in respect of rights to service media reserved by a Transfer dated 22 June 1989)
13-012	Temporary Possession	752 square metres of public road and verge (Hull Bridge Road, A1035)	East Riding Of Yorkshire Council County Hall Cross Street BEVERLEY East Riding of Yorkshire HU17 9BA	NONE	East Riding Of Yorkshire Council County Hall Cross Street BEVERLEY East Riding of Yorkshire HU17 9BA (as highway authority)	KCOM Group Limited 37 Carr Lane Hull East Yorkshire HU1 3RE (in respect of underground telecommunication apparatus)

Dogger Bank South Offshore Wind Farm Development Consent Order						
BOOK OF REFERENCE - PART 1						
Land which is proposed to be subject to: (i) powers of compulsory acquisition, (ii) right to use the land, and/or (iii) rights to carry out protective works (Regulation 7(1)(a))						
County of East Riding of Yorkshire						
Number on Land Plans	Extent of acquisition or use	Description of land	Category 1 Qualifying persons under Regulation 7(1)(a) of the Infrastructure Planning (Applications: Prescribed Forms and Procedures) Regulations 2009			Category 2 Qualifying persons under Regulation 7(1)(a) of the Infrastructure Planning (Applications: Prescribed Forms and Procedures) Regulations 2009
			Owners or Reputed Owners	Lessees or Tenants or Reputed Lessees or Tenants	Occupiers or Reputed Occupiers	
13-012 cont'd						<p>Northern Gas Networks Limited 1100 Century Way Thorpe Park LEEDS West Yorkshire LS15 8TU (in respect of underground gas apparatus)</p> <p>Northern Powergrid (Yorkshire) PLC Lloyds Court 78 Grey Street Newcastle Upon Tyne NE1 6AF (in respect of underground electricity apparatus)</p> <p>Yorkshire Water Services Limited Western House Western Way Halifax Road Bradford West Yorkshire BD6 2SZ (in respect of underground water apparatus)</p>
13-013	Temporary Possession	395 square metres of public road (Hull Bridge Road, A1035)	<p>East Riding Of Yorkshire Council County Hall Cross Street BEVERLEY East Riding of Yorkshire HU17 9BA (as highway authority and in respect of subsoil beneath public highway)</p>	NONE	<p>East Riding Of Yorkshire Council County Hall Cross Street BEVERLEY East Riding of Yorkshire HU17 9BA (as highway authority)</p>	<p>Openreach Limited 6 Gracechurch Street LONDON EC3V 0AT (in respect of underground telecommunication apparatus)</p>

Dogger Bank South Offshore Wind Farm Development Consent Order						
BOOK OF REFERENCE - PART 1						
Land which is proposed to be subject to: (i) powers of compulsory acquisition, (ii) right to use the land, and/or (iii) rights to carry out protective works (Regulation 7(1)(a))						
County of East Riding of Yorkshire						
Number on Land Plans	Extent of acquisition or use	Description of land	Category 1 Qualifying persons under Regulation 7(1)(a) of the Infrastructure Planning (Applications: Prescribed Forms and Procedures) Regulations 2009			Category 2 Qualifying persons under Regulation 7(1)(a) of the Infrastructure Planning (Applications: Prescribed Forms and Procedures) Regulations 2009
			Owners or Reputed Owners	Lessees or Tenants or Reputed Lessees or Tenants	Occupiers or Reputed Occupiers	
13-013 cont'd			Unknown			Unknown
13-014	Acquisition of Rights	1604 square metres of railway track and verges (east of Carr Road)	Network Rail Infrastructure Limited Waterloo General Office LONDON SE1 8SW (as reputed owner) Unknown	NONE	Network Rail Infrastructure Limited Waterloo General Office LONDON SE1 8SW Unknown	Network Rail Infrastructure Limited Waterloo General Office LONDON SE1 8SW (in respect of rail apparatus) Unknown
13-015	Acquisition of Rights	11442 square metres of agricultural land and pond (north of Carr Road)	Molescroft Farms Limited Manor Farm Manor House Lane Walkington BEVERLEY East Riding of Yorkshire HU17 8SU	NONE	Molescroft Farms Limited Manor Farm Manor House Lane Walkington BEVERLEY East Riding of Yorkshire HU17 8SU	Network Rail Infrastructure Limited Waterloo General Office LONDON SE1 8SW (in respect of rights to access a level crossing contained in a Deed of Release dated 12 September 1995) Phillip Brumfield Dunkenhill Farm Highgate Cherry Burton BEVERLEY HU17 7RT (as The Executor of the Estate of the Late Barbara Brumfield and The Late David Roy Duncan Brumfield) (in respect of rights contained in a Transfer dated 22 June 1989)

Dogger Bank South Offshore Wind Farm Development Consent Order						
BOOK OF REFERENCE - PART 1						
Land which is proposed to be subject to: (i) powers of compulsory acquisition, (ii) right to use the land, and/or (iii) rights to carry out protective works (Regulation 7(1)(a))						
County of East Riding of Yorkshire						
Number on Land Plans	Extent of acquisition or use	Description of land	Category 1 Qualifying persons under Regulation 7(1)(a) of the Infrastructure Planning (Applications: Prescribed Forms and Procedures) Regulations 2009			Category 2 Qualifying persons under Regulation 7(1)(a) of the Infrastructure Planning (Applications: Prescribed Forms and Procedures) Regulations 2009
			Owners or Reputed Owners	Lessees or Tenants or Reputed Lessees or Tenants	Occupiers or Reputed Occupiers	
13-015 cont'd						S R J Developments (Yorkshire) Limited Belgrave House 15 Belgrave Crescent SCARBOROUGH North Yorkshire YO11 1UB (in respect of rights, agreements and covenants listed in a Transfer dated 14 July 2000) The Executor Of The Estate Of The Late David Roy Duncan Brumfield The Beeches Seven Corners Lane BEVERLEY East Riding of Yorkshire HU17 7AJ (in respect of rights contained in a Transfer dated 22 June 1989)
13-016	Acquisition of Rights	8219 square metres of agricultural land, access track and public footpath (Molescroft Footpath No.5) (Low Parks Farm, north of Carr Road)	Phillip Brumfield Dunkenhill Farm Highgate Cherry Burton BEVERLEY HU17 7RT (as The Executor of the Estate of the Late Barbara Brumfield and The Late David Roy Duncan Brumfield)	NONE	East Riding Of Yorkshire Council County Hall Cross Street BEVERLEY East Riding of Yorkshire HU17 9BA (in respect of public footpath (Molescroft Footpath No.5))	Catherine Suzanne Mace The Chestnuts Carr Road BEVERLEY East Riding of Yorkshire HU17 7JZ (in respect of rights of access as contained in an Indenture dated 20 September 1920)

Dogger Bank South Offshore Wind Farm Development Consent Order						
BOOK OF REFERENCE - PART 1						
Land which is proposed to be subject to: (i) powers of compulsory acquisition, (ii) right to use the land, and/or (iii) rights to carry out protective works (Regulation 7(1)(a))						
County of East Riding of Yorkshire						
Number on Land Plans	Extent of acquisition or use	Description of land	Category 1 Qualifying persons under Regulation 7(1)(a) of the Infrastructure Planning (Applications: Prescribed Forms and Procedures) Regulations 2009			Category 2 Qualifying persons under Regulation 7(1)(a) of the Infrastructure Planning (Applications: Prescribed Forms and Procedures) Regulations 2009
			Owners or Reputed Owners	Lessees or Tenants or Reputed Lessees or Tenants	Occupiers or Reputed Occupiers	
13-016 cont'd			The Executor of the Estate of the Late Barbara Brumfield Dunkenhill Farm Highgate Cherry Burton BEVERLEY HU17 7RT The Executor Of The Estate Of The Late David Roy Duncan Brumfield The Beeches Seven Corners Lane BEVERLEY East Riding of Yorkshire HU17 7AJ		Phillip Brumfield Dunkenhill Farm Highgate Cherry Burton BEVERLEY HU17 7RT (as The Executor of the Estate of the Late Barbara Brumfield and The Late David Roy Duncan Brumfield) The Executor of the Estate of the Late Barbara Brumfield Dunkenhill Farm Highgate Cherry Burton BEVERLEY HU17 7RT The Executor Of The Estate Of The Late David Roy Duncan Brumfield The Beeches Seven Corners Lane BEVERLEY East Riding of Yorkshire HU17 7AJ	Northern Powergrid (Yorkshire) PLC Lloyds Court 78 Grey Street Newcastle Upon Tyne NE1 6AF (in respect of overhead electricity apparatus) Thomas Anthony Richard Mace The Chestnuts Carr Road BEVERLEY East Riding of Yorkshire HU17 7JZ (in respect of rights of access as contained in an Indenture dated 20 September 1920)

Dogger Bank South Offshore Wind Farm Development Consent Order						
BOOK OF REFERENCE - PART 1						
Land which is proposed to be subject to: (i) powers of compulsory acquisition, (ii) right to use the land, and/or (iii) rights to carry out protective works (Regulation 7(1)(a))						
County of East Riding of Yorkshire						
Number on Land Plans	Extent of acquisition or use	Description of land	Category 1 Qualifying persons under Regulation 7(1)(a) of the Infrastructure Planning (Applications: Prescribed Forms and Procedures) Regulations 2009			Category 2 Qualifying persons under Regulation 7(1)(a) of the Infrastructure Planning (Applications: Prescribed Forms and Procedures) Regulations 2009
			Owners or Reputed Owners	Lessees or Tenants or Reputed Lessees or Tenants	Occupiers or Reputed Occupiers	
13-017	Acquisition of Rights	59747 square metres of agricultural land and drains (north of Carr Road)	Molescroft Farms Limited Manor Farm Manor House Lane Walkington BEVERLEY East Riding of Yorkshire HU17 8SU	NONE	Molescroft Farms Limited Manor Farm Manor House Lane Walkington BEVERLEY East Riding of Yorkshire HU17 8SU	Michael Jonathan Watson Hall Manor Farm Manor House Lane Walkington BEVERLEY East Riding of Yorkshire HU17 8SU (as mortgagee for Molescroft Farms Ltd) Network Rail Infrastructure Limited Waterloo General Office LONDON SE1 8SW (in respect of rights released by a Deed dated 12 September 1995. Also in respect of rights released relating to a level crossing listed in a Deed of Release dated 27 February 2019) Openreach Limited 6 Gracechurch Street LONDON EC3V 0AT (in respect of underground telecommunication apparatus) S R J Developments (Yorkshire) Limited Belgrave House 15 Belgrave Crescent SCARBOROUGH North Yorkshire YO11 1UB (in respect of rights of access and others listed in a Transfer dated 14 July 2000)

Dogger Bank South Offshore Wind Farm Development Consent Order						
BOOK OF REFERENCE - PART 1						
Land which is proposed to be subject to: (i) powers of compulsory acquisition, (ii) right to use the land, and/or (iii) rights to carry out protective works (Regulation 7(1)(a))						
County of East Riding of Yorkshire						
Number on Land Plans	Extent of acquisition or use	Description of land	Category 1 Qualifying persons under Regulation 7(1)(a) of the Infrastructure Planning (Applications: Prescribed Forms and Procedures) Regulations 2009			Category 2 Qualifying persons under Regulation 7(1)(a) of the Infrastructure Planning (Applications: Prescribed Forms and Procedures) Regulations 2009
			Owners or Reputed Owners	Lessees or Tenants or Reputed Lessees or Tenants	Occupiers or Reputed Occupiers	
14-001	Temporary Possession	21440 square metres of agricultural land (north of Carr Road, Molescroft and north of Ings Road)	Molescroft Farms Limited Manor Farm Manor House Lane Walkington BEVERLEY East Riding of Yorkshire HU17 8SU	NONE	Molescroft Farms Limited Manor Farm Manor House Lane Walkington BEVERLEY East Riding of Yorkshire HU17 8SU	Michael Jonathan Watson Hall Manor Farm Manor House Lane Walkington BEVERLEY East Riding of Yorkshire HU17 8SU (as mortgagee for Molescroft Farms Ltd) Network Rail Infrastructure Limited Waterloo General Office LONDON SE1 8SW (in respect of rights released by a Deed dated 12 September 1995. Also in respect of rights released relating to a level crossing listed in a Deed of Release dated 27 February 2019) S R J Developments (Yorkshire) Limited Belgrave House 15 Belgrave Crescent SCARBOROUGH North Yorkshire YO11 1UB (in respect of rights of access and others listed in a Transfer dated 14 July 2000)

Dogger Bank South Offshore Wind Farm Development Consent Order BOOK OF REFERENCE - PART 1 Land which is proposed to be subject to: (i) powers of compulsory acquisition, (ii) right to use the land, and/or (iii) rights to carry out protective works (Regulation 7(1)(a)) County of East Riding of Yorkshire						
Number on Land Plans	Extent of acquisition or use	Description of land	Category 1 Qualifying persons under Regulation 7(1)(a) of the Infrastructure Planning (Applications: Prescribed Forms and Procedures) Regulations 2009			Category 2 Qualifying persons under Regulation 7(1)(a) of the Infrastructure Planning (Applications: Prescribed Forms and Procedures) Regulations 2009
			Owners or Reputed Owners	Lessees or Tenants or Reputed Lessees or Tenants	Occupiers or Reputed Occupiers	
14-002	Temporary Possession	13 square metres of public road and verge (Carr Road)	Molescroft Farms Limited Manor Farm Manor House Lane Walkington BEVERLEY East Riding of Yorkshire HU17 8SU	NONE	East Riding Of Yorkshire Council County Hall Cross Street BEVERLEY East Riding of Yorkshire HU17 9BA (as highway authority)	Network Rail Infrastructure Limited Waterloo General Office LONDON SE1 8SW (in respect of rights to access a level crossing contained in a Deed of Release dated 12 September 1995) Phillip Brumfield Dunkenhill Farm Highgate Cherry Burton BEVERLEY HU17 7RT (as The Executor of the Estate of the Late Barbara Brumfield and The Late David Roy Duncan Brumfield) (in respect of rights contained in a Transfer dated 22 June 1989) The Executor Of The Estate Of The Late David Roy Duncan Brumfield The Beeches Seven Corners Lane BEVERLEY East Riding of Yorkshire HU17 7AJ (in respect of rights contained in a Transfer dated 22 June 1989) Unknown (in respect of rights contained in a Conveyance dated 11 September 1975)

Dogger Bank South Offshore Wind Farm Development Consent Order						
BOOK OF REFERENCE - PART 1						
Land which is proposed to be subject to: (i) powers of compulsory acquisition, (ii) right to use the land, and/or (iii) rights to carry out protective works (Regulation 7(1)(a))						
County of East Riding of Yorkshire						
Number on Land Plans	Extent of acquisition or use	Description of land	Category 1 Qualifying persons under Regulation 7(1)(a) of the Infrastructure Planning (Applications: Prescribed Forms and Procedures) Regulations 2009			Category 2 Qualifying persons under Regulation 7(1)(a) of the Infrastructure Planning (Applications: Prescribed Forms and Procedures) Regulations 2009
			Owners or Reputed Owners	Lessees or Tenants or Reputed Lessees or Tenants	Occupiers or Reputed Occupiers	
14-003	Temporary Possession	2309 square metres of public road and verges (Ings Road)	<p>East Riding Of Yorkshire Council County Hall Cross Street BEVERLEY East Riding of Yorkshire HU17 9BA (as highway authority and in respect of subsoil beneath public highway)</p> <p>Ian Peter Robson 4 Chapel Street Nunnington YORK YO62 5UP (in respect of subsoil beneath public highway)</p> <p>John Michael Mudryk 31 Westgate North Cave BROUGH HU15 2NG (in respect of subsoil beneath public highway)</p> <p>Molescroft Farms Limited Manor Farm Manor House Lane Walkington BEVERLEY East Riding of Yorkshire HU17 8SU (in respect of subsoil beneath public highway)</p>	NONE	<p>East Riding Of Yorkshire Council County Hall Cross Street BEVERLEY East Riding of Yorkshire HU17 9BA (as highway authority)</p>	<p>KCOM Group Limited 37 Carr Lane Hull East Yorkshire HU1 3RE (in respect of underground telecommunication apparatus)</p> <p>Northern Powergrid (Yorkshire) PLC Lloyds Court 78 Grey Street Newcastle Upon Tyne NE1 6AF (in respect of underground electricity apparatus)</p> <p>Unknown</p>

Dogger Bank South Offshore Wind Farm Development Consent Order						
BOOK OF REFERENCE - PART 1						
Land which is proposed to be subject to: (i) powers of compulsory acquisition, (ii) right to use the land, and/or (iii) rights to carry out protective works (Regulation 7(1)(a))						
County of East Riding of Yorkshire						
Number on Land Plans	Extent of acquisition or use	Description of land	Category 1 Qualifying persons under Regulation 7(1)(a) of the Infrastructure Planning (Applications: Prescribed Forms and Procedures) Regulations 2009			Category 2 Qualifying persons under Regulation 7(1)(a) of the Infrastructure Planning (Applications: Prescribed Forms and Procedures) Regulations 2009
			Owners or Reputed Owners	Lessees or Tenants or Reputed Lessees or Tenants	Occupiers or Reputed Occupiers	
14-003 cont'd			Richard Hendrik Los 34 Sellers Drive Leconfield BEVERLEY HU17 7NA (in respect of subsoil beneath public highway) Unknown			
14-004	Temporary Possession	1421 square metres of public roads and verges (Ings Road and Grange Way, A1035)	East Riding Of Yorkshire Council County Hall Cross Street BEVERLEY East Riding of Yorkshire HU17 9BA	NONE	East Riding Of Yorkshire Council County Hall Cross Street BEVERLEY East Riding of Yorkshire HU17 9BA (as highway authority)	KCOM Group Limited 37 Carr Lane Hull East Yorkshire HU1 3RE (in respect of underground telecommunication apparatus) Richmond Properties (UK) Limited Field Head Driffield Road Molescroft Beverley East Yorkshire HU17 7LU (in respect of rights of access to development sites as contained in a Transfer dated 31 December 1993)

Dogger Bank South Offshore Wind Farm Development Consent Order						
BOOK OF REFERENCE - PART 1						
Land which is proposed to be subject to: (i) powers of compulsory acquisition, (ii) right to use the land, and/or (iii) rights to carry out protective works (Regulation 7(1)(a))						
County of East Riding of Yorkshire						
Number on Land Plans	Extent of acquisition or use	Description of land	Category 1 Qualifying persons under Regulation 7(1)(a) of the Infrastructure Planning (Applications: Prescribed Forms and Procedures) Regulations 2009			Category 2 Qualifying persons under Regulation 7(1)(a) of the Infrastructure Planning (Applications: Prescribed Forms and Procedures) Regulations 2009
			Owners or Reputed Owners	Lessees or Tenants or Reputed Lessees or Tenants	Occupiers or Reputed Occupiers	
14-004 cont'd						Shirethorn Limited Unit 8B Marina Court Castle Street HULL East Riding of Yorkshire HU1 1TJ (in respect of rights of access to development sites as contained in a Transfer dated 31 December 1993) Tamara Clare Watson Hall Manor Farm Manor House Lane Walkington BEVERLEY East Riding of Yorkshire HU17 8SU (in respect of rights contained in a Transfer dated 22 June 1989)
14-005	Acquisition of Rights	6247 square metres of agricultural land, access track and public footpath (Molescroft Footpath No.3) (Low Parks Farm, north of Ings Road)	Phillip Brumfield Dunkenhill Farm Highgate Cherry Burton BEVERLEY HU17 7RT (as The Executor of the Estate of the Late Barbara Brumfield and The Late David Roy Duncan Brumfield)	NONE	East Riding Of Yorkshire Council County Hall Cross Street BEVERLEY East Riding of Yorkshire HU17 9BA (in respect of public footpath (Molescroft Footpath No.3))	NONE

Dogger Bank South Offshore Wind Farm Development Consent Order						
BOOK OF REFERENCE - PART 1						
Land which is proposed to be subject to: (i) powers of compulsory acquisition, (ii) right to use the land, and/or (iii) rights to carry out protective works (Regulation 7(1)(a))						
County of East Riding of Yorkshire						
Number on Land Plans	Extent of acquisition or use	Description of land	Category 1 Qualifying persons under Regulation 7(1)(a) of the Infrastructure Planning (Applications: Prescribed Forms and Procedures) Regulations 2009			Category 2 Qualifying persons under Regulation 7(1)(a) of the Infrastructure Planning (Applications: Prescribed Forms and Procedures) Regulations 2009
			Owners or Reputed Owners	Lessees or Tenants or Reputed Lessees or Tenants	Occupiers or Reputed Occupiers	
14-005 cont'd			<p>The Executor of the Estate of the Late Barbara Brumfield Dunkenhill Farm Highgate Cherry Burton BEVERLEY HU17 7RT</p> <p>The Executor Of The Estate Of The Late David Roy Duncan Brumfield The Beeches Seven Corners Lane BEVERLEY East Riding of Yorkshire HU17 7AJ</p>		<p>Phillip Brumfield Dunkenhill Farm Highgate Cherry Burton BEVERLEY HU17 7RT (as The Executor of the Estate of the Late Barbara Brumfield and The Late David Roy Duncan Brumfield)</p> <p>The Executor of the Estate of the Late Barbara Brumfield Dunkenhill Farm Highgate Cherry Burton BEVERLEY HU17 7RT</p> <p>The Executor Of The Estate Of The Late David Roy Duncan Brumfield The Beeches Seven Corners Lane BEVERLEY East Riding of Yorkshire HU17 7AJ</p>	
14-006	Acquisition of Rights	32110 square metres of agricultural land and drains (Ings Drain) (east of Driffield Road, A164)	Ian Peter Robson 4 Chapel Street Nunnington YORK YO62 5UP	NONE	Bishop Burton College York Road Bishop Burton BEVERLEY East Riding of Yorkshire HU17 8QG	NONE

Dogger Bank South Offshore Wind Farm Development Consent Order						
BOOK OF REFERENCE - PART 1						
Land which is proposed to be subject to: (i) powers of compulsory acquisition, (ii) right to use the land, and/or (iii) rights to carry out protective works (Regulation 7(1)(a))						
County of East Riding of Yorkshire						
Number on Land Plans	Extent of acquisition or use	Description of land	Category 1 Qualifying persons under Regulation 7(1)(a) of the Infrastructure Planning (Applications: Prescribed Forms and Procedures) Regulations 2009			Category 2 Qualifying persons under Regulation 7(1)(a) of the Infrastructure Planning (Applications: Prescribed Forms and Procedures) Regulations 2009
			Owners or Reputed Owners	Lessees or Tenants or Reputed Lessees or Tenants	Occupiers or Reputed Occupiers	
14-006 cont'd			John Michael Mudryk 31 Westgate North Cave BROUGH HU15 2NG Richard Hendrik Los 34 Sellers Drive Leconfield BEVERLEY HU17 7NA Unknown (in respect of mines and minerals)			
14-007	Acquisition of Rights	3579 square metres of dissused railway track, verges (Former Market Weighton to Beverley railway line) and public footpath (Molescroft Footpath No.6) (east of Driffield Road, A164)	East Riding Of Yorkshire Council County Hall Cross Street BEVERLEY East Riding of Yorkshire HU17 9BA	NONE	East Riding Of Yorkshire Council County Hall Cross Street BEVERLEY East Riding of Yorkshire HU17 9BA East Riding Of Yorkshire Council County Hall Cross Street BEVERLEY East Riding of Yorkshire HU17 9BA (in respect of public footpath (Molescroft Footpath No.6))	NONE

Dogger Bank South Offshore Wind Farm Development Consent Order BOOK OF REFERENCE - PART 1 Land which is proposed to be subject to: (i) powers of compulsory acquisition, (ii) right to use the land, and/or (iii) rights to carry out protective works (Regulation 7(1)(a)) County of East Riding of Yorkshire						
Number on Land Plans	Extent of acquisition or use	Description of land	Category 1 Qualifying persons under Regulation 7(1)(a) of the Infrastructure Planning (Applications: Prescribed Forms and Procedures) Regulations 2009			Category 2 Qualifying persons under Regulation 7(1)(a) of the Infrastructure Planning (Applications: Prescribed Forms and Procedures) Regulations 2009
			Owners or Reputed Owners	Lessees or Tenants or Reputed Lessees or Tenants	Occupiers or Reputed Occupiers	
14-008	Acquisition of Rights	26576 square metres of agricultural land (east of Driffield Road, A164)	Tamara Clare Watson Hall Manor Farm Manor House Lane Walkington BEVERLEY East Riding of Yorkshire HU17 8SU	NONE	Tamara Clare Watson Hall Manor Farm Manor House Lane Walkington BEVERLEY East Riding of Yorkshire HU17 8SU	Lloyds Bank PLC 25 Gresham Street LONDON EC2V 7HN (as mortgagee for Tamara Clare Watson Hall) Northern Powergrid (Yorkshire) PLC Lloyds Court 78 Grey Street Newcastle Upon Tyne NE1 6AF (in respect of underground electricity apparatus) Unknown (in respect of rights to service media reserved by a Transfer dated 22 June 1989)
14-009	Temporary Possession	5 square metres of agricultural land (east of Driffield Road, A164)	Tamara Clare Watson Hall Manor Farm Manor House Lane Walkington BEVERLEY East Riding of Yorkshire HU17 8SU	NONE	Tamara Clare Watson Hall Manor Farm Manor House Lane Walkington BEVERLEY East Riding of Yorkshire HU17 8SU	Lloyds Bank PLC 25 Gresham Street LONDON EC2V 7HN (as mortgagee for Tamara Clare Watson Hall) Unknown (in respect of rights to service media reserved by a Transfer dated 22 June 1989)

Dogger Bank South Offshore Wind Farm Development Consent Order						
BOOK OF REFERENCE - PART 1						
Land which is proposed to be subject to: (i) powers of compulsory acquisition, (ii) right to use the land, and/or (iii) rights to carry out protective works (Regulation 7(1)(a))						
County of East Riding of Yorkshire						
Number on Land Plans	Extent of acquisition or use	Description of land	Category 1 Qualifying persons under Regulation 7(1)(a) of the Infrastructure Planning (Applications: Prescribed Forms and Procedures) Regulations 2009			Category 2 Qualifying persons under Regulation 7(1)(a) of the Infrastructure Planning (Applications: Prescribed Forms and Procedures) Regulations 2009
			Owners or Reputed Owners	Lessees or Tenants or Reputed Lessees or Tenants	Occupiers or Reputed Occupiers	
14-010	Temporary Possession	42 square metres of public road and verges (Driffield Road, A164)	East Riding Of Yorkshire Council County Hall Cross Street BEVERLEY East Riding of Yorkshire HU17 9BA (as highway authority) Tamara Clare Watson Hall Manor Farm Manor House Lane Walkington BEVERLEY East Riding of Yorkshire HU17 8SU (in respect of subsoil beneath public highway) Unknown	NONE	East Riding Of Yorkshire Council County Hall Cross Street BEVERLEY East Riding of Yorkshire HU17 9BA (as highway authority)	KCOM Group Limited 37 Carr Lane Hull East Yorkshire HU1 3RE (in respect of underground telecommunication apparatus) Northern Gas Networks Limited 1100 Century Way Thorpe Park LEEDS West Yorkshire LS15 8TU (in respect of underground gas apparatus) Openreach Limited 6 Gracechurch Street LONDON EC3V 0AT (in respect of underground telecommunication apparatus) Unknown

Dogger Bank South Offshore Wind Farm Development Consent Order						
BOOK OF REFERENCE - PART 1						
Land which is proposed to be subject to: (i) powers of compulsory acquisition, (ii) right to use the land, and/or (iii) rights to carry out protective works (Regulation 7(1)(a))						
County of East Riding of Yorkshire						
Number on Land Plans	Extent of acquisition or use	Description of land	Category 1 Qualifying persons under Regulation 7(1)(a) of the Infrastructure Planning (Applications: Prescribed Forms and Procedures) Regulations 2009			Category 2 Qualifying persons under Regulation 7(1)(a) of the Infrastructure Planning (Applications: Prescribed Forms and Procedures) Regulations 2009
			Owners or Reputed Owners	Lessees or Tenants or Reputed Lessees or Tenants	Occupiers or Reputed Occupiers	
14-010 cont'd						Yorkshire Water Services Limited Western House Western Way Halifax Road Bradford West Yorkshire BD6 2SZ (in respect of underground water apparatus)
14-011	Acquisition of Rights	1998 square metres of public road and verges (Driffield Road, A164)	East Riding Of Yorkshire Council County Hall Cross Street BEVERLEY East Riding of Yorkshire HU17 9BA (as highway authority) Tamara Clare Watson Hall Manor Farm Manor House Lane Walkington BEVERLEY East Riding of Yorkshire HU17 8SU (in respect of subsoil beneath public highway) Unknown	NONE	East Riding Of Yorkshire Council County Hall Cross Street BEVERLEY East Riding of Yorkshire HU17 9BA (as highway authority)	KCOM Group Limited 37 Carr Lane Hull East Yorkshire HU1 3RE (in respect of underground telecommunication apparatus) Northern Gas Networks Limited 1100 Century Way Thorpe Park LEEDS West Yorkshire LS15 8TU (in respect of underground gas apparatus) Openreach Limited 6 Gracechurch Street LONDON EC3V 0AT (in respect of underground telecommunication apparatus)

Dogger Bank South Offshore Wind Farm Development Consent Order						
BOOK OF REFERENCE - PART 1						
Land which is proposed to be subject to: (i) powers of compulsory acquisition, (ii) right to use the land, and/or (iii) rights to carry out protective works (Regulation 7(1)(a))						
County of East Riding of Yorkshire						
Number on Land Plans	Extent of acquisition or use	Description of land	Category 1 Qualifying persons under Regulation 7(1)(a) of the Infrastructure Planning (Applications: Prescribed Forms and Procedures) Regulations 2009			Category 2 Qualifying persons under Regulation 7(1)(a) of the Infrastructure Planning (Applications: Prescribed Forms and Procedures) Regulations 2009
			Owners or Reputed Owners	Lessees or Tenants or Reputed Lessees or Tenants	Occupiers or Reputed Occupiers	
14-011 cont'd						Unknown Yorkshire Water Services Limited Western House Western Way Halifax Road Bradford West Yorkshire BD6 2SZ (in respect of underground water apparatus)
14-012	Temporary Possession	3 square metres of agricultural land (west of Driffield Road, A164)	Tamara Clare Watson Hall Manor Farm Manor House Lane Walkington BEVERLEY East Riding of Yorkshire HU17 8SU	NONE	Tamara Clare Watson Hall Manor Farm Manor House Lane Walkington BEVERLEY East Riding of Yorkshire HU17 8SU	Lloyds Bank PLC 25 Gresham Street LONDON EC2V 7HN (as mortgagee for Tamara Clare Watson Hall) Unknown (in respect of rights to service media reserved by a Transfer dated 22 June 1989)
14-013	Acquisition of Rights	34952 square metres of agricultural land (west of Driffield Road, A164)	Tamara Clare Watson Hall Manor Farm Manor House Lane Walkington BEVERLEY East Riding of Yorkshire HU17 8SU	NONE	Tamara Clare Watson Hall Manor Farm Manor House Lane Walkington BEVERLEY East Riding of Yorkshire HU17 8SU	Lloyds Bank PLC 25 Gresham Street LONDON EC2V 7HN (as mortgagee for Tamara Clare Watson Hall)

Dogger Bank South Offshore Wind Farm Development Consent Order						
BOOK OF REFERENCE - PART 1						
Land which is proposed to be subject to: (i) powers of compulsory acquisition, (ii) right to use the land, and/or (iii) rights to carry out protective works (Regulation 7(1)(a))						
County of East Riding of Yorkshire						
Number on Land Plans	Extent of acquisition or use	Description of land	Category 1 Qualifying persons under Regulation 7(1)(a) of the Infrastructure Planning (Applications: Prescribed Forms and Procedures) Regulations 2009			Category 2 Qualifying persons under Regulation 7(1)(a) of the Infrastructure Planning (Applications: Prescribed Forms and Procedures) Regulations 2009
			Owners or Reputed Owners	Lessees or Tenants or Reputed Lessees or Tenants	Occupiers or Reputed Occupiers	
14-013 cont'd						Unknown (in respect of rights to service media reserved by a Transfer dated 22 June 1989)
14-014	Acquisition of Rights	63766 square metres of agricultural land and hedgerow (Constitution Hill Farm, north of Malton Road, A1035)	Molescroft Farms Limited Manor Farm Manor House Lane Walkington BEVERLEY East Riding of Yorkshire HU17 8SU	NONE	Molescroft Farms Limited Manor Farm Manor House Lane Walkington BEVERLEY East Riding of Yorkshire HU17 8SU	Orsted Hornsea Project Four Limited 5 Howick Place LONDON SW1P 1WG (as Beneficiary as contained in the option agreement dated 24 November 2021) Unknown (in respect of rights relating to a sewer listed in a Conveyance dated 9 November 1920)
15-001	Temporary Possession	22062 square metres of agricultural land and hedgerow (Constitution Hill Farm, north of Malton Road, A1035)	Molescroft Farms Limited Manor Farm Manor House Lane Walkington BEVERLEY East Riding of Yorkshire HU17 8SU	NONE	Molescroft Farms Limited Manor Farm Manor House Lane Walkington BEVERLEY East Riding of Yorkshire HU17 8SU	Orsted Hornsea Project Four Limited 5 Howick Place LONDON SW1P 1WG (as Beneficiary as contained in the option agreement dated 24 November 2021) Unknown (in respect of rights relating to a sewer listed in a Conveyance dated 9 November 1920)

Dogger Bank South Offshore Wind Farm Development Consent Order BOOK OF REFERENCE - PART 1 Land which is proposed to be subject to: (i) powers of compulsory acquisition, (ii) right to use the land, and/or (iii) rights to carry out protective works (Regulation 7(1)(a)) County of East Riding of Yorkshire						
Number on Land Plans	Extent of acquisition or use	Description of land	Category 1 Qualifying persons under Regulation 7(1)(a) of the Infrastructure Planning (Applications: Prescribed Forms and Procedures) Regulations 2009			Category 2 Qualifying persons under Regulation 7(1)(a) of the Infrastructure Planning (Applications: Prescribed Forms and Procedures) Regulations 2009
			Owners or Reputed Owners	Lessees or Tenants or Reputed Lessees or Tenants	Occupiers or Reputed Occupiers	
15-002	Temporary Possession	973 square metres of public road, access splay and verges (Malton Road, A1035)	East Riding Of Yorkshire Council County Hall Cross Street BEVERLEY East Riding of Yorkshire HU17 9BA (as highway authority) Molescroft Farms Limited Manor Farm Manor House Lane Walkington BEVERLEY East Riding of Yorkshire HU17 8SU (in respect of subsoil beneath public highway) Unknown	NONE	East Riding Of Yorkshire Council County Hall Cross Street BEVERLEY East Riding of Yorkshire HU17 9BA (as highway authority)	KCOM Group Limited 37 Carr Lane Hull East Yorkshire HU1 3RE (in respect of underground telecommunication apparatus) Northern Gas Networks Limited 1100 Century Way Thorpe Park LEEDS West Yorkshire LS15 8TU (in respect of underground gas apparatus) Unknown Yorkshire Water Services Limited Western House Western Way Halifax Road Bradford West Yorkshire BD6 2SZ (in respect of underground water apparatus)

Dogger Bank South Offshore Wind Farm Development Consent Order						
BOOK OF REFERENCE - PART 1						
Land which is proposed to be subject to: (i) powers of compulsory acquisition, (ii) right to use the land, and/or (iii) rights to carry out protective works (Regulation 7(1)(a))						
County of East Riding of Yorkshire						
Number on Land Plans	Extent of acquisition or use	Description of land	Category 1 Qualifying persons under Regulation 7(1)(a) of the Infrastructure Planning (Applications: Prescribed Forms and Procedures) Regulations 2009			Category 2 Qualifying persons under Regulation 7(1)(a) of the Infrastructure Planning (Applications: Prescribed Forms and Procedures) Regulations 2009
			Owners or Reputed Owners	Lessees or Tenants or Reputed Lessees or Tenants	Occupiers or Reputed Occupiers	
15-003	Temporary Possession	100 square metres of agricultural land (Constitution Hill Farm, south of Malton Road, A1035)	Molescroft Farms Limited Manor Farm Manor House Lane Walkington BEVERLEY East Riding of Yorkshire HU17 8SU	NONE	Molescroft Farms Limited Manor Farm Manor House Lane Walkington BEVERLEY East Riding of Yorkshire HU17 8SU	Lloyds Bank PLC 25 Gresham Street LONDON EC2V 7HN (as mortgagee for Molescroft Farms Limited) Orsted Hornsea Project Four Limited 5 Howick Place LONDON SW1P 1WG (as Beneficiary as contained in the option agreement dated 24 November 2021)
15-004	Acquisition of Rights	1845 square metres of public road and verges (Malton Road, A1035)	East Riding Of Yorkshire Council County Hall Cross Street BEVERLEY East Riding of Yorkshire HU17 9BA (as highway authority) Molescroft Farms Limited Manor Farm Manor House Lane Walkington BEVERLEY East Riding of Yorkshire HU17 8SU (in respect of subsoil beneath public highway) Unknown	NONE	East Riding Of Yorkshire Council County Hall Cross Street BEVERLEY East Riding of Yorkshire HU17 9BA (as highway authority)	KCOM Group Limited 37 Carr Lane Hull East Yorkshire HU1 3RE (in respect of underground telecommunication apparatus) Northern Gas Networks Limited 1100 Century Way Thorpe Park LEEDS West Yorkshire LS15 8TU (in respect of underground gas apparatus) Unknown

Dogger Bank South Offshore Wind Farm Development Consent Order BOOK OF REFERENCE - PART 1 Land which is proposed to be subject to: (i) powers of compulsory acquisition, (ii) right to use the land, and/or (iii) rights to carry out protective works (Regulation 7(1)(a)) County of East Riding of Yorkshire						
Number on Land Plans	Extent of acquisition or use	Description of land	Category 1 Qualifying persons under Regulation 7(1)(a) of the Infrastructure Planning (Applications: Prescribed Forms and Procedures) Regulations 2009			Category 2 Qualifying persons under Regulation 7(1)(a) of the Infrastructure Planning (Applications: Prescribed Forms and Procedures) Regulations 2009
			Owners or Reputed Owners	Lessees or Tenants or Reputed Lessees or Tenants	Occupiers or Reputed Occupiers	
15-004 cont'd						Yorkshire Water Services Limited Western House Western Way Halifax Road Bradford West Yorkshire BD6 2SZ (in respect of underground water apparatus)
15-005	Temporary Possession	15652 square metres of agricultural land (Molescroft Grange Farm, south of Malton Road, A1035)	Molescroft Farms Limited Manor Farm Manor House Lane Walkington BEVERLEY East Riding of Yorkshire HU17 8SU	NONE	Molescroft Farms Limited Manor Farm Manor House Lane Walkington BEVERLEY East Riding of Yorkshire HU17 8SU	Michael Jonathan Watson Hall Manor Farm Manor House Lane Walkington BEVERLEY East Riding of Yorkshire HU17 8SU (in respect of restrictions contained in a Transfer dated 12 November 2012) S R J Developments (Yorkshire) Limited Belgrave House 15 Belgrave Crescent SCARBOROUGH North Yorkshire YO11 1UB (in respect of rights of access and others listed in a Transfer dated 14 July 2000)

Dogger Bank South Offshore Wind Farm Development Consent Order BOOK OF REFERENCE - PART 1 Land which is proposed to be subject to: (i) powers of compulsory acquisition, (ii) right to use the land, and/or (iii) rights to carry out protective works (Regulation 7(1)(a)) County of East Riding of Yorkshire						
Number on Land Plans	Extent of acquisition or use	Description of land	Category 1 Qualifying persons under Regulation 7(1)(a) of the Infrastructure Planning (Applications: Prescribed Forms and Procedures) Regulations 2009			Category 2 Qualifying persons under Regulation 7(1)(a) of the Infrastructure Planning (Applications: Prescribed Forms and Procedures) Regulations 2009
			Owners or Reputed Owners	Lessees or Tenants or Reputed Lessees or Tenants	Occupiers or Reputed Occupiers	
15-006	Acquisition of Rights	30513 square metres of agricultural land (Molescroft Grange Farm, south of Malton Road, A1035)	Molescroft Farms Limited Manor Farm Manor House Lane Walkington BEVERLEY East Riding of Yorkshire HU17 8SU	NONE	Molescroft Farms Limited Manor Farm Manor House Lane Walkington BEVERLEY East Riding of Yorkshire HU17 8SU	Michael Jonathan Watson Hall Manor Farm Manor House Lane Walkington BEVERLEY East Riding of Yorkshire HU17 8SU (in respect of restrictions contained in a Transfer dated 12 November 2012) Network Rail Infrastructure Limited Waterloo General Office LONDON SE1 8SW (in respect of rights released by a Deed dated 12 September 1995. Also in respect of rights released relating to a level crossing listed in a Deed of Release dated 27 February 2019) Northern Powergrid (Yorkshire) PLC Lloyds Court 78 Grey Street Newcastle Upon Tyne NE1 6AF (in respect of overhead electricity apparatus)

Dogger Bank South Offshore Wind Farm Development Consent Order						
BOOK OF REFERENCE - PART 1						
Land which is proposed to be subject to: (i) powers of compulsory acquisition, (ii) right to use the land, and/or (iii) rights to carry out protective works (Regulation 7(1)(a))						
County of East Riding of Yorkshire						
Number on Land Plans	Extent of acquisition or use	Description of land	Category 1 Qualifying persons under Regulation 7(1)(a) of the Infrastructure Planning (Applications: Prescribed Forms and Procedures) Regulations 2009			Category 2 Qualifying persons under Regulation 7(1)(a) of the Infrastructure Planning (Applications: Prescribed Forms and Procedures) Regulations 2009
			Owners or Reputed Owners	Lessees or Tenants or Reputed Lessees or Tenants	Occupiers or Reputed Occupiers	
15-006 cont'd						S R J Developments (Yorkshire) Limited Belgrave House 15 Belgrave Crescent SCARBOROUGH North Yorkshire YO11 1UB (in respect of rights of access and others listed in a Transfer dated 14 July 2000)
15-007	Acquisition of Rights	166 square metres of drain (south of Malton Road, A1035)	Andrew Digby Cooke Mount Pleasant Farm Beverley Road Bishop Burton BEVERLEY East Riding of Yorkshire HU17 8QY (as reputed owner) Molescroft Farms Limited Manor Farm Manor House Lane Walkington BEVERLEY East Riding of Yorkshire HU17 8SU (as reputed owner) Nicholas John Cooke 10 Bryan Mere Bishop Burton BEVERLEY HU17 8QW (as reputed owner)	NONE	Andrew Digby Cooke Mount Pleasant Farm Beverley Road Bishop Burton BEVERLEY East Riding of Yorkshire HU17 8QY Molescroft Farms Limited Manor Farm Manor House Lane Walkington BEVERLEY East Riding of Yorkshire HU17 8SU Nicholas John Cooke 10 Bryan Mere Bishop Burton BEVERLEY HU17 8QW	Unknown

Dogger Bank South Offshore Wind Farm Development Consent Order						
BOOK OF REFERENCE - PART 1						
Land which is proposed to be subject to: (i) powers of compulsory acquisition, (ii) right to use the land, and/or (iii) rights to carry out protective works (Regulation 7(1)(a))						
County of East Riding of Yorkshire						
Number on Land Plans	Extent of acquisition or use	Description of land	Category 1 Qualifying persons under Regulation 7(1)(a) of the Infrastructure Planning (Applications: Prescribed Forms and Procedures) Regulations 2009			Category 2 Qualifying persons under Regulation 7(1)(a) of the Infrastructure Planning (Applications: Prescribed Forms and Procedures) Regulations 2009
			Owners or Reputed Owners	Lessees or Tenants or Reputed Lessees or Tenants	Occupiers or Reputed Occupiers	
15-007 cont'd			Unknown		Unknown	
15-008	Acquisition of Rights	15547 square metres of agricultural land and hedgerow (south of Malton Road, A1035)	Andrew Digby Cooke Mount Pleasant Farm Beverley Road Bishop Burton BEVERLEY East Riding of Yorkshire HU17 8QY Nicholas John Cooke 10 Bryan Mere Bishop Burton BEVERLEY HU17 8QW	NONE	Andrew Digby Cooke Mount Pleasant Farm Beverley Road Bishop Burton BEVERLEY East Riding of Yorkshire HU17 8QY Nicholas John Cooke 10 Bryan Mere Bishop Burton BEVERLEY HU17 8QW	National Westminster Bank PLC 250 Bishopsgate LONDON EC2M 4AA (as mortgagee for Andrew Digby Cooke and Nicholas John Cooke) The Agricultural Mortgage Corporation PLC Keens House Anton Mill Road ANDOVER Hampshire SP10 2NQ (in respect of rights reserved by a Deed dated 4 March 1988)
16-001	Acquisition of Rights	48573 square metres of agricultural land, access track and hedgerows (Mount Pleasant Farm, north of York Road)	Andrew Digby Cooke Mount Pleasant Farm Beverley Road Bishop Burton BEVERLEY East Riding of Yorkshire HU17 8QY	NONE	Andrew Digby Cooke Mount Pleasant Farm Beverley Road Bishop Burton BEVERLEY East Riding of Yorkshire HU17 8QY	Lindum Developments Limited Lindum Business Park Station Road North Hykeham Lincoln LN6 3QX (in respect of rights of access and covenants listed in a Transfer dated 2 March 2021)

Dogger Bank South Offshore Wind Farm Development Consent Order						
BOOK OF REFERENCE - PART 1						
Land which is proposed to be subject to: (i) powers of compulsory acquisition, (ii) right to use the land, and/or (iii) rights to carry out protective works (Regulation 7(1)(a))						
County of East Riding of Yorkshire						
Number on Land Plans	Extent of acquisition or use	Description of land	Category 1 Qualifying persons under Regulation 7(1)(a) of the Infrastructure Planning (Applications: Prescribed Forms and Procedures) Regulations 2009			Category 2 Qualifying persons under Regulation 7(1)(a) of the Infrastructure Planning (Applications: Prescribed Forms and Procedures) Regulations 2009
			Owners or Reputed Owners	Lessees or Tenants or Reputed Lessees or Tenants	Occupiers or Reputed Occupiers	
16-001 cont'd			Nicholas John Cooke 10 Bryan Mere Bishop Burton BEVERLEY HU17 8QW		Nicholas John Cooke 10 Bryan Mere Bishop Burton BEVERLEY HU17 8QW	National Westminster Bank PLC 250 Bishopsgate LONDON EC2M 4AA (as mortgagee for Andrew Digby Cooke and Nicholas John Cooke) Northern Powergrid (Yorkshire) PLC Lloyds Court 78 Grey Street Newcastle Upon Tyne NE1 6AF (in respect of overhead electricity apparatus) Unknown (in respect of rights of way, light and drainage listed in a Conveyance dated 11 September 1953)
16-002	Acquisition of Rights	1418 square metres of public road, verges, scrubland and access splay (York Road)	Andrew Digby Cooke Mount Pleasant Farm Beverley Road Bishop Burton BEVERLEY East Riding of Yorkshire HU17 8QY	NONE	East Riding Of Yorkshire Council County Hall Cross Street BEVERLEY East Riding of Yorkshire HU17 9BA (as highway authority)	KCOM Group Limited 37 Carr Lane Hull East Yorkshire HU1 3RE (in respect of underground telecommunication apparatus)

Dogger Bank South Offshore Wind Farm Development Consent Order						
BOOK OF REFERENCE - PART 1						
Land which is proposed to be subject to: (i) powers of compulsory acquisition, (ii) right to use the land, and/or (iii) rights to carry out protective works (Regulation 7(1)(a))						
County of East Riding of Yorkshire						
Number on Land Plans	Extent of acquisition or use	Description of land	Category 1 Qualifying persons under Regulation 7(1)(a) of the Infrastructure Planning (Applications: Prescribed Forms and Procedures) Regulations 2009			Category 2 Qualifying persons under Regulation 7(1)(a) of the Infrastructure Planning (Applications: Prescribed Forms and Procedures) Regulations 2009
			Owners or Reputed Owners	Lessees or Tenants or Reputed Lessees or Tenants	Occupiers or Reputed Occupiers	
16-002 cont'd			Nicholas John Cooke 10 Bryan Mere Bishop Burton BEVERLEY HU17 8QW			Lindum Developments Limited Lindum Business Park Station Road North Hykeham Lincoln LN6 3QX (in respect of rights of access and covenants listed in a Transfer dated 2 March 2021) National Westminster Bank PLC 250 Bishopsgate LONDON EC2M 4AA (as mortgagee for Andrew Digby Cooke and Nicholas John Cooke) Northern Gas Networks Limited 1100 Century Way Thorpe Park LEEDS West Yorkshire LS15 8TU (in respect of underground gas apparatus) Openreach Limited 6 Gracechurch Street LONDON EC3V 0AT (in respect of underground telecommunication apparatus)

Dogger Bank South Offshore Wind Farm Development Consent Order						
BOOK OF REFERENCE - PART 1						
Land which is proposed to be subject to: (i) powers of compulsory acquisition, (ii) right to use the land, and/or (iii) rights to carry out protective works (Regulation 7(1)(a))						
County of East Riding of Yorkshire						
Number on Land Plans	Extent of acquisition or use	Description of land	Category 1 Qualifying persons under Regulation 7(1)(a) of the Infrastructure Planning (Applications: Prescribed Forms and Procedures) Regulations 2009			Category 2 Qualifying persons under Regulation 7(1)(a) of the Infrastructure Planning (Applications: Prescribed Forms and Procedures) Regulations 2009
			Owners or Reputed Owners	Lessees or Tenants or Reputed Lessees or Tenants	Occupiers or Reputed Occupiers	
16-002 cont'd						Unknown (in respect of rights of way, light and drainage listed in a Conveyance dated 11 September 1953)
16-003	Acquisition of Rights	624 square metres of scrubland (Mount Pleasant Farm, north of York Road)	Andrew Digby Cooke Mount Pleasant Farm Beverley Road Bishop Burton BEVERLEY East Riding of Yorkshire HU17 8QY Nicholas John Cooke 10 Bryan Mere Bishop Burton BEVERLEY HU17 8QW	NONE	Andrew Digby Cooke Mount Pleasant Farm Beverley Road Bishop Burton BEVERLEY East Riding of Yorkshire HU17 8QY Nicholas John Cooke 10 Bryan Mere Bishop Burton BEVERLEY HU17 8QW	Lindum Developments Limited Lindum Business Park Station Road North Hykeham BEVERLEY LN6 3QX (in respect of rights of access and covenants listed in a Transfer dated 2 March 2021) National Westminster Bank PLC 250 Bishopsgate LONDON EC2M 4AA (as mortgagee for Andrew Digby Cooke and Nicholas John Cooke) Unknown (in respect of rights of way, light and drainage listed in a Conveyance dated 11 September 1953)
16-004	Acquisition of Rights	91 square metres of public road, verge and access splay (York Road, Beverley) (excluding all interests of the Crown)	Andrew Digby Cooke Mount Pleasant Farm Beverley Road Bishop Burton BEVERLEY East Riding of Yorkshire HU17 8QY (in respect of subsoil beneath public highway)	NONE	East Riding Of Yorkshire Council County Hall Cross Street BEVERLEY East Riding of Yorkshire HU17 9BA (as highway authority)	Unknown

Dogger Bank South Offshore Wind Farm Development Consent Order						
BOOK OF REFERENCE - PART 1						
Land which is proposed to be subject to: (i) powers of compulsory acquisition, (ii) right to use the land, and/or (iii) rights to carry out protective works (Regulation 7(1)(a))						
County of East Riding of Yorkshire						
Number on Land Plans	Extent of acquisition or use	Description of land	Category 1 Qualifying persons under Regulation 7(1)(a) of the Infrastructure Planning (Applications: Prescribed Forms and Procedures) Regulations 2009			Category 2 Qualifying persons under Regulation 7(1)(a) of the Infrastructure Planning (Applications: Prescribed Forms and Procedures) Regulations 2009
			Owners or Reputed Owners	Lessees or Tenants or Reputed Lessees or Tenants	Occupiers or Reputed Occupiers	
16-004 cont'd			East Riding Of Yorkshire Council County Hall Cross Street BEVERLEY East Riding of Yorkshire HU17 9BA (as highway authority) Nicholas John Cooke 10 Bryan Mere Bishop Burton BEVERLEY HU17 8QW (in respect of subsoil beneath public highway) Secretary Of State For Transport Great Minster House 33 Horseferry Road Marsham LONDON SW1P 4DR (in respect of subsoil beneath public highway) Unknown			

Dogger Bank South Offshore Wind Farm Development Consent Order BOOK OF REFERENCE - PART 1 Land which is proposed to be subject to: (i) powers of compulsory acquisition, (ii) right to use the land, and/or (iii) rights to carry out protective works (Regulation 7(1)(a)) County of East Riding of Yorkshire						
Number on Land Plans	Extent of acquisition or use	Description of land	Category 1 Qualifying persons under Regulation 7(1)(a) of the Infrastructure Planning (Applications: Prescribed Forms and Procedures) Regulations 2009			Category 2 Qualifying persons under Regulation 7(1)(a) of the Infrastructure Planning (Applications: Prescribed Forms and Procedures) Regulations 2009
			Owners or Reputed Owners	Lessees or Tenants or Reputed Lessees or Tenants	Occupiers or Reputed Occupiers	
16-005	Temporary Possession	27 square metres of public road and verges (York Road, Beverley) (excluding all interests of the Crown)	<p>Andrew Digby Cooke Mount Pleasant Farm Beverley Road Bishop Burton BEVERLEY East Riding of Yorkshire HU17 8QY (in respect of subsoil beneath public highway)</p> <p>East Riding Of Yorkshire Council County Hall Cross Street BEVERLEY East Riding of Yorkshire HU17 9BA (as highway authority)</p> <p>Nicholas John Cooke 10 Bryan Mere Bishop Burton BEVERLEY HU17 8QW (in respect of subsoil beneath public highway)</p> <p>Secretary Of State For Transport Great Minster House 33 Horseferry Road Marsham LONDON SW1P 4DR (in respect of subsoil beneath public highway)</p>	NONE	<p>East Riding Of Yorkshire Council County Hall Cross Street BEVERLEY East Riding of Yorkshire HU17 9BA (as highway authority)</p>	Unknown

Dogger Bank South Offshore Wind Farm Development Consent Order						
BOOK OF REFERENCE - PART 1						
Land which is proposed to be subject to: (i) powers of compulsory acquisition, (ii) right to use the land, and/or (iii) rights to carry out protective works (Regulation 7(1)(a))						
County of East Riding of Yorkshire						
Number on Land Plans	Extent of acquisition or use	Description of land	Category 1 Qualifying persons under Regulation 7(1)(a) of the Infrastructure Planning (Applications: Prescribed Forms and Procedures) Regulations 2009			Category 2 Qualifying persons under Regulation 7(1)(a) of the Infrastructure Planning (Applications: Prescribed Forms and Procedures) Regulations 2009
			Owners or Reputed Owners	Lessees or Tenants or Reputed Lessees or Tenants	Occupiers or Reputed Occupiers	
16-005 cont'd			Unknown			
16-006	Temporary Possession	133 square metres of public road and verges (York Road, Beverley) (excluding all interests of the Crown)	Secretary Of State For Transport Great Minster House 33 Horseferry Road Marsham LONDON SW1P 4DR	NONE	East Riding Of Yorkshire Council County Hall Cross Street BEVERLEY East Riding of Yorkshire HU17 9BA (as highway authority)	Unknown (in respect of restrictive covenants imposed before 11 February 2009)
16-007	Acquisition of Rights	2983 square metres of public road and verges (York Road, Beverley) (excluding all interests of the Crown)	Secretary Of State For Transport Great Minster House 33 Horseferry Road Marsham LONDON SW1P 4DR	NONE	East Riding Of Yorkshire Council County Hall Cross Street BEVERLEY East Riding of Yorkshire HU17 9BA (as highway authority)	Unknown (in respect of restrictive covenants imposed before 11 February 2009)
16-008	Acquisition of Rights	32635 square metres of agricultural land and hedgerow (Mount Pleasant Farm, south of York Road)	Andrew Digby Cooke Mount Pleasant Farm Beverley Road Bishop Burton BEVERLEY East Riding of Yorkshire HU17 8QY Nicholas John Cooke 10 Bryan Mere Bishop Burton BEVERLEY HU17 8QW	NONE	Andrew Digby Cooke Mount Pleasant Farm Beverley Road Bishop Burton BEVERLEY East Riding of Yorkshire HU17 8QY Nicholas John Cooke 10 Bryan Mere Bishop Burton BEVERLEY HU17 8QW	National Westminster Bank PLC 250 Bishopsgate LONDON EC2M 4AA (as mortgagee for Andrew Digby Cooke and Nicholas John Cooke) Unknown (in respect of rights of way, light and drainage listed in a Conveyance dated 11 September 1953)

Dogger Bank South Offshore Wind Farm Development Consent Order						
BOOK OF REFERENCE - PART 1						
Land which is proposed to be subject to: (i) powers of compulsory acquisition, (ii) right to use the land, and/or (iii) rights to carry out protective works (Regulation 7(1)(a))						
County of East Riding of Yorkshire						
Number on Land Plans	Extent of acquisition or use	Description of land	Category 1 Qualifying persons under Regulation 7(1)(a) of the Infrastructure Planning (Applications: Prescribed Forms and Procedures) Regulations 2009			Category 2 Qualifying persons under Regulation 7(1)(a) of the Infrastructure Planning (Applications: Prescribed Forms and Procedures) Regulations 2009
			Owners or Reputed Owners	Lessees or Tenants or Reputed Lessees or Tenants	Occupiers or Reputed Occupiers	
16-009	Acquisition of Rights	59597 square metres of agricultural land and hedgerow (west of Newbald Road, Walkington and east of A1079, Beverley)	Andrew Digby Cooke Mount Pleasant Farm Beverley Road Bishop Burton BEVERLEY East Riding of Yorkshire HU17 8QY Nicholas John Cooke 10 Bryan Mere Bishop Burton BEVERLEY HU17 8QW	NONE	Andrew Digby Cooke Mount Pleasant Farm Beverley Road Bishop Burton BEVERLEY East Riding of Yorkshire HU17 8QY Nicholas John Cooke 10 Bryan Mere Bishop Burton BEVERLEY HU17 8QW	NONE
17-001	Acquisition of Rights	832 square metres of public road and verges (Newbald Road)	Andrew Digby Cooke Mount Pleasant Farm Beverley Road Bishop Burton BEVERLEY East Riding of Yorkshire HU17 8QY (in respect of subsoil beneath public highway) Ann Christine Jackson 82 Moor Lane Carnaby BRIDLINGTON YO16 4UU (in respect of subsoil beneath public highway)	NONE	East Riding Of Yorkshire Council County Hall Cross Street BEVERLEY East Riding of Yorkshire HU17 9BA (as highway authority)	KCOM Group Limited 37 Carr Lane Hull East Yorkshire HU1 3RE (in respect of underground telecommunication apparatus) Unknown

Dogger Bank South Offshore Wind Farm Development Consent Order						
BOOK OF REFERENCE - PART 1						
Land which is proposed to be subject to: (i) powers of compulsory acquisition, (ii) right to use the land, and/or (iii) rights to carry out protective works (Regulation 7(1)(a))						
County of East Riding of Yorkshire						
Number on Land Plans	Extent of acquisition or use	Description of land	Category 1 Qualifying persons under Regulation 7(1)(a) of the Infrastructure Planning (Applications: Prescribed Forms and Procedures) Regulations 2009			Category 2 Qualifying persons under Regulation 7(1)(a) of the Infrastructure Planning (Applications: Prescribed Forms and Procedures) Regulations 2009
			Owners or Reputed Owners	Lessees or Tenants or Reputed Lessees or Tenants	Occupiers or Reputed Occupiers	
17-001 cont'd			East Riding Of Yorkshire Council County Hall Cross Street BEVERLEY East Riding of Yorkshire HU17 9BA (as highway authority) Nicholas John Cooke 10 Bryan Mere Bishop Burton BEVERLEY HU17 8QW (in respect of subsoil beneath public highway) The Executor of The Estate of The Late David Robert Jackson Carnaby House Farm Carnaby BRIDLINGTON East Riding of Yorkshire YO16 4UJ (in respect of subsoil beneath public highway) Unknown			

Dogger Bank South Offshore Wind Farm Development Consent Order						
BOOK OF REFERENCE - PART 1						
Land which is proposed to be subject to: (i) powers of compulsory acquisition, (ii) right to use the land, and/or (iii) rights to carry out protective works (Regulation 7(1)(a))						
County of East Riding of Yorkshire						
Number on Land Plans	Extent of acquisition or use	Description of land	Category 1 Qualifying persons under Regulation 7(1)(a) of the Infrastructure Planning (Applications: Prescribed Forms and Procedures) Regulations 2009			Category 2 Qualifying persons under Regulation 7(1)(a) of the Infrastructure Planning (Applications: Prescribed Forms and Procedures) Regulations 2009
			Owners or Reputed Owners	Lessees or Tenants or Reputed Lessees or Tenants	Occupiers or Reputed Occupiers	
17-002	Acquisition of Rights	76716 square metres of agricultural land, hedgerows, footpath, drain and and public footpath (Walkington Footpath No.6) (Broadgate Farm, north of Broadgate, B1230 and south of Newbald Road)	Ann Christine Jackson 82 Moor Lane Carnaby BRIDLINGTON YO16 4UU The Executor of The Estate of The Late David Robert Jackson Carnaby House Farm Carnaby BRIDLINGTON East Riding of Yorkshire YO16 4UJ	NONE	Ann Christine Jackson 82 Moor Lane Carnaby BRIDLINGTON YO16 4UU East Riding Of Yorkshire Council County Hall Cross Street BEVERLEY East Riding of Yorkshire HU17 9BA (in respect of public footpath (Walkington Footpath No.6)) The Executor of The Estate of The Late David Robert Jackson Carnaby House Farm Carnaby BRIDLINGTON East Riding of Yorkshire YO16 4UJ	NONE
17-003	Temporary Possession	15641 square metres of agricultural land and hedgerow (Broadgate Farm, north of Broadgate, B1230)	Ann Christine Jackson 82 Moor Lane Carnaby BRIDLINGTON YO16 4UU	NONE	Ann Christine Jackson 82 Moor Lane Carnaby BRIDLINGTON YO16 4UU	NONE

Dogger Bank South Offshore Wind Farm Development Consent Order						
BOOK OF REFERENCE - PART 1						
Land which is proposed to be subject to: (i) powers of compulsory acquisition, (ii) right to use the land, and/or (iii) rights to carry out protective works (Regulation 7(1)(a))						
County of East Riding of Yorkshire						
Number on Land Plans	Extent of acquisition or use	Description of land	Category 1 Qualifying persons under Regulation 7(1)(a) of the Infrastructure Planning (Applications: Prescribed Forms and Procedures) Regulations 2009			Category 2 Qualifying persons under Regulation 7(1)(a) of the Infrastructure Planning (Applications: Prescribed Forms and Procedures) Regulations 2009
			Owners or Reputed Owners	Lessees or Tenants or Reputed Lessees or Tenants	Occupiers or Reputed Occupiers	
17-003 cont'd			The Executor of The Estate of The Late David Robert Jackson Carnaby House Farm Carnaby BRIDLINGTON East Riding of Yorkshire YO16 4UJ		The Executor of The Estate of The Late David Robert Jackson Carnaby House Farm Carnaby BRIDLINGTON East Riding of Yorkshire YO16 4UJ	
17-004	Temporary Possession	1387 square metres of public road and verge (Broadgate, B1230)	Ann Christine Jackson 82 Moor Lane Carnaby BRIDLINGTON YO16 4UU (in respect of subsoil beneath public highway) East Riding Of Yorkshire Council County Hall Cross Street BEVERLEY East Riding of Yorkshire HU17 9BA (as highway authority and in respect of subsoil beneath public highway) The Executor of The Estate of The Late David Robert Jackson Carnaby House Farm Carnaby BRIDLINGTON East Riding of Yorkshire YO16 4UJ (in respect of subsoil beneath public highway)	NONE	East Riding Of Yorkshire Council County Hall Cross Street BEVERLEY East Riding of Yorkshire HU17 9BA (as highway authority)	KCOM Group Limited 37 Carr Lane Hull East Yorkshire HU1 3RE (in respect of underground telecommunication apparatus) Unknown Yorkshire Water Services Limited Western House Western Way Halifax Road Bradford West Yorkshire BD6 2SZ (in respect of underground sewerage and water apparatus)

Dogger Bank South Offshore Wind Farm Development Consent Order						
BOOK OF REFERENCE - PART 1						
Land which is proposed to be subject to: (i) powers of compulsory acquisition, (ii) right to use the land, and/or (iii) rights to carry out protective works (Regulation 7(1)(a))						
County of East Riding of Yorkshire						
Number on Land Plans	Extent of acquisition or use	Description of land	Category 1 Qualifying persons under Regulation 7(1)(a) of the Infrastructure Planning (Applications: Prescribed Forms and Procedures) Regulations 2009			Category 2 Qualifying persons under Regulation 7(1)(a) of the Infrastructure Planning (Applications: Prescribed Forms and Procedures) Regulations 2009
			Owners or Reputed Owners	Lessees or Tenants or Reputed Lessees or Tenants	Occupiers or Reputed Occupiers	
17-004 cont'd			Unknown			
17-005	Acquisition of Rights	1344 square metres of public road, access splays and verges (Broadgate, B1230)	<p>Ann Christine Jackson 82 Moor Lane Carnaby BRIDLINGTON YO16 4UU (in respect of subsoil beneath public highway)</p> <p>Bryant Homes Northern Limited Gate House Turnpike Road HIGH WYCOMBE Buckinghamshire HP12 3NR (in respect of subsoil beneath public highway)</p> <p>East Riding Of Yorkshire Council County Hall Cross Street BEVERLEY East Riding of Yorkshire HU17 9BA (as highway authority and in respect of subsoil beneath public highway)</p>	NONE	<p>East Riding Of Yorkshire Council County Hall Cross Street BEVERLEY East Riding of Yorkshire HU17 9BA (as highway authority)</p>	<p>KCOM Group Limited 37 Carr Lane Hull East Yorkshire HU1 3RE (in respect of underground telecommunication apparatus)</p> <p>Northern Gas Networks Limited 1100 Century Way Thorpe Park LEEDS West Yorkshire LS15 8TU (in respect of underground gas apparatus)</p> <p>Unknown</p>

Dogger Bank South Offshore Wind Farm Development Consent Order						
BOOK OF REFERENCE - PART 1						
Land which is proposed to be subject to: (i) powers of compulsory acquisition, (ii) right to use the land, and/or (iii) rights to carry out protective works (Regulation 7(1)(a))						
County of East Riding of Yorkshire						
Number on Land Plans	Extent of acquisition or use	Description of land	Category 1 Qualifying persons under Regulation 7(1)(a) of the Infrastructure Planning (Applications: Prescribed Forms and Procedures) Regulations 2009			Category 2 Qualifying persons under Regulation 7(1)(a) of the Infrastructure Planning (Applications: Prescribed Forms and Procedures) Regulations 2009
			Owners or Reputed Owners	Lessees or Tenants or Reputed Lessees or Tenants	Occupiers or Reputed Occupiers	
17-005 cont'd			The Executor of The Estate of The Late David Robert Jackson Carnaby House Farm Carnaby BRIDLINGTON East Riding of Yorkshire YO16 4UJ (in respect of subsoil beneath public highway) Unknown			Yorkshire Water Services Limited Western House Western Way Halifax Road Bradford West Yorkshire BD6 2SZ (in respect of underground sewerage and water apparatus)
17-006	Temporary Possession	541 square metres of public road and verge (Broadgate, B1230)	Ann Christine Jackson 82 Moor Lane Carnaby BRIDLINGTON YO16 4UU (in respect of subsoil beneath public highway) East Riding Of Yorkshire Council County Hall Cross Street BEVERLEY East Riding of Yorkshire HU17 9BA (as highway authority and in respect of subsoil beneath public highway)	NONE	East Riding Of Yorkshire Council County Hall Cross Street BEVERLEY East Riding of Yorkshire HU17 9BA (as highway authority)	KCOM Group Limited 37 Carr Lane Hull East Yorkshire HU1 3RE (in respect of underground telecommunication apparatus) Northern Gas Networks Limited 1100 Century Way Thorpe Park LEEDS West Yorkshire LS15 8TU (in respect of underground gas apparatus)

Dogger Bank South Offshore Wind Farm Development Consent Order						
BOOK OF REFERENCE - PART 1						
Land which is proposed to be subject to: (i) powers of compulsory acquisition, (ii) right to use the land, and/or (iii) rights to carry out protective works (Regulation 7(1)(a))						
County of East Riding of Yorkshire						
Number on Land Plans	Extent of acquisition or use	Description of land	Category 1 Qualifying persons under Regulation 7(1)(a) of the Infrastructure Planning (Applications: Prescribed Forms and Procedures) Regulations 2009			Category 2 Qualifying persons under Regulation 7(1)(a) of the Infrastructure Planning (Applications: Prescribed Forms and Procedures) Regulations 2009
			Owners or Reputed Owners	Lessees or Tenants or Reputed Lessees or Tenants	Occupiers or Reputed Occupiers	
17-006 cont'd			The Executor of The Estate of The Late David Robert Jackson Carnaby House Farm Carnaby BRIDLINGTON East Riding of Yorkshire YO16 4UJ (in respect of subsoil beneath public highway) Unknown			Unknown Yorkshire Water Services Limited Western House Western Way Halifax Road Bradford West Yorkshire BD6 2SZ (in respect of underground sewerage and water apparatus)
17-007	Temporary Possession	430 square metres of grassland (south of Broadgate, B1230)	East Riding Of Yorkshire Council County Hall Cross Street BEVERLEY East Riding of Yorkshire HU17 9BA	NONE	East Riding Of Yorkshire Council County Hall Cross Street BEVERLEY East Riding of Yorkshire HU17 9BA	Bryant Homes Northern Limited Gate House Turnpike Road HIGH WYCOMBE Buckinghamshire HP12 3NR (in respect of the rights of access to sewage reserved by the Conveyance dated 28 September 1967)

Dogger Bank South Offshore Wind Farm Development Consent Order BOOK OF REFERENCE - PART 1 Land which is proposed to be subject to: (i) powers of compulsory acquisition, (ii) right to use the land, and/or (iii) rights to carry out protective works (Regulation 7(1)(a)) County of East Riding of Yorkshire						
Number on Land Plans	Extent of acquisition or use	Description of land	Category 1 Qualifying persons under Regulation 7(1)(a) of the Infrastructure Planning (Applications: Prescribed Forms and Procedures) Regulations 2009			Category 2 Qualifying persons under Regulation 7(1)(a) of the Infrastructure Planning (Applications: Prescribed Forms and Procedures) Regulations 2009
			Owners or Reputed Owners	Lessees or Tenants or Reputed Lessees or Tenants	Occupiers or Reputed Occupiers	
17-007 cont'd						KCOM Group Limited 37 Carr Lane Hull East Yorkshire HU1 3RE (in respect of underground telecommunication apparatus) The Lord Mayor Aldermen and Citizens of the City and County of Kingston Upon Hull Kingston upon Hull City Council The Guildhall Alfred Gelder Street HULL East Riding of Yorkshire HU1 2AA (in respect of the right of access granted by a Deed of Grant dated 21 November 1972) Yorkshire Water Services Limited Western House Western Way Halifax Road Bradford West Yorkshire BD6 2SZ (in respect of underground water apparatus)

Dogger Bank South Offshore Wind Farm Development Consent Order						
BOOK OF REFERENCE - PART 1						
Land which is proposed to be subject to: (i) powers of compulsory acquisition, (ii) right to use the land, and/or (iii) rights to carry out protective works (Regulation 7(1)(a))						
County of East Riding of Yorkshire						
Number on Land Plans	Extent of acquisition or use	Description of land	Category 1 Qualifying persons under Regulation 7(1)(a) of the Infrastructure Planning (Applications: Prescribed Forms and Procedures) Regulations 2009			Category 2 Qualifying persons under Regulation 7(1)(a) of the Infrastructure Planning (Applications: Prescribed Forms and Procedures) Regulations 2009
			Owners or Reputed Owners	Lessees or Tenants or Reputed Lessees or Tenants	Occupiers or Reputed Occupiers	
17-008	Acquisition of Rights	512 square metres of car park and hardstanding (south of Broadgate, B1230)	East Riding Of Yorkshire Council County Hall Cross Street BEVERLEY East Riding of Yorkshire HU17 9BA	NONE	East Riding Of Yorkshire Council County Hall Cross Street BEVERLEY East Riding of Yorkshire HU17 9BA	Bryant Homes Northern Limited Gate House Turnpike Road HIGH WYCOMBE Buckinghamshire HP12 3NR (in respect of reserved rights of way and others including restrictive covenants as contained in a Transfer dated 7 May 2010)
17-009	Acquisition of Rights	1657 square metres of grassland and access track (south of Broadgate, B1230)	East Riding Of Yorkshire Council County Hall Cross Street BEVERLEY East Riding of Yorkshire HU17 9BA	NONE	East Riding Of Yorkshire Council County Hall Cross Street BEVERLEY East Riding of Yorkshire HU17 9BA	Bryant Homes Northern Limited Gate House Turnpike Road HIGH WYCOMBE Buckinghamshire HP12 3NR (in respect of the rights of access to sewage reserved by the Conveyance dated 28 September 1967) KCOM Group Limited 37 Carr Lane Hull East Yorkshire HU1 3RE (in respect of underground telecommunication apparatus)

Dogger Bank South Offshore Wind Farm Development Consent Order						
BOOK OF REFERENCE - PART 1						
Land which is proposed to be subject to: (i) powers of compulsory acquisition, (ii) right to use the land, and/or (iii) rights to carry out protective works (Regulation 7(1)(a))						
County of East Riding of Yorkshire						
Number on Land Plans	Extent of acquisition or use	Description of land	Category 1 Qualifying persons under Regulation 7(1)(a) of the Infrastructure Planning (Applications: Prescribed Forms and Procedures) Regulations 2009			Category 2 Qualifying persons under Regulation 7(1)(a) of the Infrastructure Planning (Applications: Prescribed Forms and Procedures) Regulations 2009
			Owners or Reputed Owners	Lessees or Tenants or Reputed Lessees or Tenants	Occupiers or Reputed Occupiers	
17-009 cont'd						<p>Northern Gas Networks Limited 1100 Century Way Thorpe Park LEEDS West Yorkshire LS15 8TU (in respect of underground gas apparatus)</p> <p>The Lord Mayor Aldermen and Citizens of the City and County of Kingston Upon Hull Kingston upon Hull City Council The Guildhall Alfred Gelder Street HULL East Riding of Yorkshire HU1 2AA (in respect of the right of access granted by a Deed of Grant dated 21 November 1972)</p> <p>Yorkshire Water Services Limited Western House Western Way Halifax Road Bradford West Yorkshire BD6 2SZ (in respect of rights of access)</p>

Dogger Bank South Offshore Wind Farm Development Consent Order						
BOOK OF REFERENCE - PART 1						
Land which is proposed to be subject to: (i) powers of compulsory acquisition, (ii) right to use the land, and/or (iii) rights to carry out protective works (Regulation 7(1)(a))						
County of East Riding of Yorkshire						
Number on Land Plans	Extent of acquisition or use	Description of land	Category 1 Qualifying persons under Regulation 7(1)(a) of the Infrastructure Planning (Applications: Prescribed Forms and Procedures) Regulations 2009			Category 2 Qualifying persons under Regulation 7(1)(a) of the Infrastructure Planning (Applications: Prescribed Forms and Procedures) Regulations 2009
			Owners or Reputed Owners	Lessees or Tenants or Reputed Lessees or Tenants	Occupiers or Reputed Occupiers	
17-009 cont'd						Yorkshire Water Services Limited Western House Western Way Halifax Road Bradford West Yorkshire BD6 2SZ (in respect of underground water apparatus)
17-010	Acquisition of Rights	20505 square metres of grassland, copse and building (Broadgates Hospital, south of Broadgate, B1230) (excluding all interests of the Crown)	Bryant Homes Northern Limited Gate House Turnpike Road HIGH WYCOMBE Buckinghamshire HP12 3NR	NONE	Stephen Holtby Broadgate Farm Beverley Road Walkington BEVERLEY East Riding of Yorkshire HU17 8RP	Northern Powergrid (Yorkshire) PLC Lloyds Court 78 Grey Street Newcastle Upon Tyne NE1 6AF (in respect of overhead electricity apparatus) The Lord Mayor Aldermen and Citizens of the City and County of Kingston Upon Hull Kingston upon Hull City Council The Guildhall Alfred Gelder Street HULL East Riding of Yorkshire HU1 2AA (in respect of rights to construct and maintain a 14 inch water pipe listed in a Deed dated 09 June 1972) Unknown (in respect of rights relating to supply of water listed in a Conveyance dated 14 April 1983)

Dogger Bank South Offshore Wind Farm Development Consent Order						
BOOK OF REFERENCE - PART 1						
Land which is proposed to be subject to: (i) powers of compulsory acquisition, (ii) right to use the land, and/or (iii) rights to carry out protective works (Regulation 7(1)(a))						
County of East Riding of Yorkshire						
Number on Land Plans	Extent of acquisition or use	Description of land	Category 1 Qualifying persons under Regulation 7(1)(a) of the Infrastructure Planning (Applications: Prescribed Forms and Procedures) Regulations 2009			Category 2 Qualifying persons under Regulation 7(1)(a) of the Infrastructure Planning (Applications: Prescribed Forms and Procedures) Regulations 2009
			Owners or Reputed Owners	Lessees or Tenants or Reputed Lessees or Tenants	Occupiers or Reputed Occupiers	
17-010 cont'd						Yorkshire Water Services Limited Western House Western Way Halifax Road Bradford West Yorkshire BD6 2SZ (in respect of underground sewerage and water apparatus)
17-011	Acquisition of Rights	10135 square metres of agricultural land (Vinegar Hill Farm, north of A1079, Beverley)	Riplingham Estates Limited Tranby Croft Tranby Lane Anlaby HULL East Riding of Yorkshire HU10 7EE	Mark Faulkingham West End Farm Yokefleet Goole East Riding Of Yorkshire DN14 7XY	Mark Faulkingham West End Farm Yokefleet Goole East Riding Of Yorkshire DN14 7XY	Beazer Homes Doncaster Limited Persimmon House Fulford YORK North Yorkshire YO19 4FE (in respect of the rights of access reserved by the Conveyance dated 24 January 1962) National Grid Electricity Transmission PLC 1-3 Strand LONDON WC2N 5EH (in respect of the Agreement relating to the placing, maintaining, repairing, renewing and inspecting of overhead power lines dated 2 July 1931 and 9 July 1931)

Dogger Bank South Offshore Wind Farm Development Consent Order						
BOOK OF REFERENCE - PART 1						
Land which is proposed to be subject to: (i) powers of compulsory acquisition, (ii) right to use the land, and/or (iii) rights to carry out protective works (Regulation 7(1)(a))						
County of East Riding of Yorkshire						
Number on Land Plans	Extent of acquisition or use	Description of land	Category 1 Qualifying persons under Regulation 7(1)(a) of the Infrastructure Planning (Applications: Prescribed Forms and Procedures) Regulations 2009			Category 2 Qualifying persons under Regulation 7(1)(a) of the Infrastructure Planning (Applications: Prescribed Forms and Procedures) Regulations 2009
			Owners or Reputed Owners	Lessees or Tenants or Reputed Lessees or Tenants	Occupiers or Reputed Occupiers	
17-011 cont'd						<p>Northern Powergrid (Yorkshire) PLC Lloyds Court 78 Grey Street Newcastle Upon Tyne NE1 6AF (in respect of rights relating to the placing, maintaining, repairing, renewing, inspecting, retaining and removal of poles and overhead and underground lines as contained in Deeds dated 2 August 1957 and 8 August 1961 and 15 March 1962)</p> <p>Northern Powergrid (Yorkshire) PLC Lloyds Court 78 Grey Street Newcastle Upon Tyne NE1 6AF (in respect of overhead electricity apparatus)</p> <p>Yorkshire Water Services Limited Western House Western Way Halifax Road Bradford West Yorkshire BD6 2SZ (in respect of underground water apparatus)</p>

Dogger Bank South Offshore Wind Farm Development Consent Order						
BOOK OF REFERENCE - PART 1						
Land which is proposed to be subject to: (i) powers of compulsory acquisition, (ii) right to use the land, and/or (iii) rights to carry out protective works (Regulation 7(1)(a))						
County of East Riding of Yorkshire						
Number on Land Plans	Extent of acquisition or use	Description of land	Category 1 Qualifying persons under Regulation 7(1)(a) of the Infrastructure Planning (Applications: Prescribed Forms and Procedures) Regulations 2009			Category 2 Qualifying persons under Regulation 7(1)(a) of the Infrastructure Planning (Applications: Prescribed Forms and Procedures) Regulations 2009
			Owners or Reputed Owners	Lessees or Tenants or Reputed Lessees or Tenants	Occupiers or Reputed Occupiers	
17-011 cont'd						Yorkshire Water Services Limited Western House Western Way Halifax Road Bradford West Yorkshire BD6 2SZ (in respect of restrictive covenants and the rights granted by a Deed dated 19 March 1968. Also in respect of the rights of access to maintain a water main granted by a Deed dated 19 April 1995)
18-001	Acquisition of Rights	32638 square metres of agricultural land (north of A1079, Beverley)	Bishop Burton College York Road Bishop Burton BEVERLEY East Riding of Yorkshire HU17 8QG	NONE	Bishop Burton College York Road Bishop Burton BEVERLEY East Riding of Yorkshire HU17 8QG	Northern Powergrid (Yorkshire) PLC Lloyds Court 78 Grey Street Newcastle Upon Tyne NE1 6AF (in respect of overhead electricity apparatus)
18-002	Acquisition of Rights	379 square metres of agricultural land (north of A1079, Beverley)	Albanwise Limited c/o Mills & Reeve LLP Botanic House 100 Hills Road CAMBRIDGE Cambridgeshire CB2 1PH	Oliver White Butt Farm Victoria Road BEVERLEY East Riding of Yorkshire HU17 8PJ	Oliver White Butt Farm Victoria Road BEVERLEY East Riding of Yorkshire HU17 8PJ	Keyland Developments Limited Western House Western Way Buttershaw BRADFORD West Yorkshire BD6 2SZ (as Beneficiary as contained in the Option Agreement dated 12 August 2021)

Dogger Bank South Offshore Wind Farm Development Consent Order						
BOOK OF REFERENCE - PART 1						
Land which is proposed to be subject to: (i) powers of compulsory acquisition, (ii) right to use the land, and/or (iii) rights to carry out protective works (Regulation 7(1)(a))						
County of East Riding of Yorkshire						
Number on Land Plans	Extent of acquisition or use	Description of land	Category 1 Qualifying persons under Regulation 7(1)(a) of the Infrastructure Planning (Applications: Prescribed Forms and Procedures) Regulations 2009			Category 2 Qualifying persons under Regulation 7(1)(a) of the Infrastructure Planning (Applications: Prescribed Forms and Procedures) Regulations 2009
			Owners or Reputed Owners	Lessees or Tenants or Reputed Lessees or Tenants	Occupiers or Reputed Occupiers	
18-002 cont'd				<p>Pamela White Butt Farm Victoria Road BEVERLEY East Riding of Yorkshire HU17 8PJ</p> <p>The Executor Of The Estate Of The Late Andrew White Manor Farm Newland GOOLE DN14 7XD</p>	<p>Pamela White Butt Farm Victoria Road BEVERLEY East Riding of Yorkshire HU17 8PJ</p> <p>The Executor Of The Estate Of The Late Andrew White Manor Farm Newland GOOLE DN14 7XD</p>	<p>National Grid Electricity Transmission PLC 1-3 Strand LONDON WC2N 5EH (in respect of rights of access to erect, retain, use, maintain, repair, renew, inspect and remove electric lines and covenants listed by a Deed dated 28 July 1969)</p> <p>National Westminster Bank PLC 250 Bishopsgate LONDON EC2M 4AA (as mortgagee for Albanwise Limited)</p> <p>Orsted Hornsea Project Four Limited 5 Howick Place LONDON SW1P 1WG (as Beneficiary as contained in the Option Agreement dated 1 September 2021)</p>
18-003	Acquisition of Rights	1483 square metres of public road and verges (A1079, Beverley) (excluding all interests of the Crown)	Albanwise Limited c/o Mills & Reeve LLP Botanic House 100 Hills Road CAMBRIDGE Cambridgeshire CB2 1PH (in respect of subsoil beneath public highway)	NONE	East Riding Of Yorkshire Council County Hall Cross Street BEVERLEY East Riding of Yorkshire HU17 9BA (as highway authority)	Unknown

Dogger Bank South Offshore Wind Farm Development Consent Order						
BOOK OF REFERENCE - PART 1						
Land which is proposed to be subject to: (i) powers of compulsory acquisition, (ii) right to use the land, and/or (iii) rights to carry out protective works (Regulation 7(1)(a))						
County of East Riding of Yorkshire						
Number on Land Plans	Extent of acquisition or use	Description of land	Category 1 Qualifying persons under Regulation 7(1)(a) of the Infrastructure Planning (Applications: Prescribed Forms and Procedures) Regulations 2009			Category 2 Qualifying persons under Regulation 7(1)(a) of the Infrastructure Planning (Applications: Prescribed Forms and Procedures) Regulations 2009
			Owners or Reputed Owners	Lessees or Tenants or Reputed Lessees or Tenants	Occupiers or Reputed Occupiers	
18-003 cont'd			East Riding Of Yorkshire Council County Hall Cross Street BEVERLEY East Riding of Yorkshire HU17 9BA (as highway authority) Secretary Of State For Transport Great Minster House 33 Horseferry Road Marsham LONDON SW1P 4DR (in respect of subsoil beneath public highway) Unknown			
18-004	Acquisition of Rights	1535 square metres of public road and verges (A1079, Beverley) (excluding all interests of the Crown)	Secretary Of State For Transport Great Minster House 33 Horseferry Road Marsham LONDON SW1P 4DR	NONE	East Riding Of Yorkshire Council County Hall Cross Street BEVERLEY East Riding of Yorkshire HU17 9BA (as highway authority)	NONE
18-005	Temporary Possession	2307 square metres of public road (A1079, Beverley) (excluding all interests of the Crown)	Secretary Of State For Transport Great Minster House 33 Horseferry Road Marsham LONDON SW1P 4DR	NONE	East Riding Of Yorkshire Council County Hall Cross Street BEVERLEY East Riding of Yorkshire HU17 9BA (as highway authority)	NONE

Dogger Bank South Offshore Wind Farm Development Consent Order						
BOOK OF REFERENCE - PART 1						
Land which is proposed to be subject to: (i) powers of compulsory acquisition, (ii) right to use the land, and/or (iii) rights to carry out protective works (Regulation 7(1)(a))						
County of East Riding of Yorkshire						
Number on Land Plans	Extent of acquisition or use	Description of land	Category 1 Qualifying persons under Regulation 7(1)(a) of the Infrastructure Planning (Applications: Prescribed Forms and Procedures) Regulations 2009			Category 2 Qualifying persons under Regulation 7(1)(a) of the Infrastructure Planning (Applications: Prescribed Forms and Procedures) Regulations 2009
			Owners or Reputed Owners	Lessees or Tenants or Reputed Lessees or Tenants	Occupiers or Reputed Occupiers	
18-006	Freehold Acquisition	1836 square metres of public road and verge (A1079, Beverley) (excluding all interests of the Crown)	Secretary Of State For Transport Great Minster House 33 Horseferry Road Marsham LONDON SW1P 4DR	NONE	East Riding Of Yorkshire Council County Hall Cross Street BEVERLEY East Riding of Yorkshire HU17 9BA (as highway authority)	NONE
18-007	Acquisition of Rights	51 square metres of agricultural land (west of A1079, Beverley)	Bishop Burton College York Road Bishop Burton BEVERLEY East Riding of Yorkshire HU17 8QG	NONE	Bishop Burton College York Road Bishop Burton BEVERLEY East Riding of Yorkshire HU17 8QG	NONE
18-008	Freehold Acquisition	26374 square metres of agricultural land (west of A1079, Beverley)	Bishop Burton College York Road Bishop Burton BEVERLEY East Riding of Yorkshire HU17 8QG	NONE	Bishop Burton College York Road Bishop Burton BEVERLEY East Riding of Yorkshire HU17 8QG	NONE
18-009	Acquisition of Rights	6202 square metres of agricultural land (The Risby Estate, west of A1079, Beverley)	Albanwise Limited c/o Mills & Reeve LLP Botanic House 100 Hills Road CAMBRIDGE Cambridgeshire CB2 1PH	Oliver White Butt Farm Victoria Road BEVERLEY East Riding of Yorkshire HU17 8PJ	Oliver White Butt Farm Victoria Road BEVERLEY East Riding of Yorkshire HU17 8PJ	Keyland Developments Limited Western House Western Way Buttershaw BRADFORD West Yorkshire BD6 2SZ (as Beneficiary as contained in the Option Agreement dated 12 August 2021)

Dogger Bank South Offshore Wind Farm Development Consent Order						
BOOK OF REFERENCE - PART 1						
Land which is proposed to be subject to: (i) powers of compulsory acquisition, (ii) right to use the land, and/or (iii) rights to carry out protective works (Regulation 7(1)(a))						
County of East Riding of Yorkshire						
Number on Land Plans	Extent of acquisition or use	Description of land	Category 1 Qualifying persons under Regulation 7(1)(a) of the Infrastructure Planning (Applications: Prescribed Forms and Procedures) Regulations 2009			Category 2 Qualifying persons under Regulation 7(1)(a) of the Infrastructure Planning (Applications: Prescribed Forms and Procedures) Regulations 2009
			Owners or Reputed Owners	Lessees or Tenants or Reputed Lessees or Tenants	Occupiers or Reputed Occupiers	
18-009 cont'd				Pamela White Butt Farm Victoria Road BEVERLEY East Riding of Yorkshire HU17 8PJ The Executor Of The Estate Of The Late Andrew White Manor Farm Newland GOOLE DN14 7XD	Pamela White Butt Farm Victoria Road BEVERLEY East Riding of Yorkshire HU17 8PJ The Executor Of The Estate Of The Late Andrew White Manor Farm Newland GOOLE DN14 7XD	National Grid Electricity Transmission PLC 1-3 Strand LONDON WC2N 5EH (in respect of overhead electricity apparatus) National Grid Electricity Transmission PLC 1-3 Strand LONDON WC2N 5EH (in respect of rights of access to erect, retain, use, maintain, repair, renew, inspect and remove electric lines and covenants listed by a Deed dated 28 July 1969) National Westminster Bank PLC 250 Bishopsgate LONDON EC2M 4AA (as mortgagee for Albanwise Limited) Orsted Hornsea Project Four Limited 5 Howick Place LONDON SW1P 1WG (as Beneficiary as contained in the Option Agreement dated 1 September 2021)

Dogger Bank South Offshore Wind Farm Development Consent Order						
BOOK OF REFERENCE - PART 1						
Land which is proposed to be subject to: (i) powers of compulsory acquisition, (ii) right to use the land, and/or (iii) rights to carry out protective works (Regulation 7(1)(a))						
County of East Riding of Yorkshire						
Number on Land Plans	Extent of acquisition or use	Description of land	Category 1			Category 2
			Qualifying persons under Regulation 7(1)(a) of the Infrastructure Planning (Applications: Prescribed Forms and Procedures) Regulations 2009			Qualifying persons under Regulation 7(1)(a) of the Infrastructure Planning (Applications: Prescribed Forms and Procedures) Regulations 2009
			Owners or Reputed Owners	Lessees or Tenants or Reputed Lessees or Tenants	Occupiers or Reputed Occupiers	
18-010	Freehold Acquisition	103456 square metres of agricultural land, access track, scrubland, hedgerows, drains, pylon and public footpath (Walkington Footpath No.4) (The Risby Estate, west of A1079, Beverley)	Albanwise Limited c/o Mills & Reeve LLP Botanic House 100 Hills Road CAMBRIDGE Cambridgeshire CB2 1PH	Oliver White Butt Farm Victoria Road BEVERLEY East Riding of Yorkshire HU17 8PJ Pamela White Butt Farm Victoria Road BEVERLEY East Riding of Yorkshire HU17 8PJ The Executor Of The Estate Of The Late Andrew White Manor Farm Newland GOOLE DN14 7XD	East Riding Of Yorkshire Council County Hall Cross Street BEVERLEY East Riding of Yorkshire HU17 9BA (in respect of public footpath (Walkington Footpath No.4)) Oliver White Butt Farm Victoria Road BEVERLEY East Riding of Yorkshire HU17 8PJ Pamela White Butt Farm Victoria Road BEVERLEY East Riding of Yorkshire HU17 8PJ	Ineos Manufacturing (Hull) Limited Hawkslease Chapel Lane LYNDHURST Hampshire SO43 7FG (in respect of rights in regards to a pipeline and valve as contained in a Deed and Lease dated 22 May 2002) Keyland Developments Limited Western House Western Way Buttershaw BRADFORD West Yorkshire BD6 2SZ (as Beneficiary as contained in the Option Agreement dated 12 August 2021) National Grid Electricity Transmission PLC 1-3 Strand LONDON WC2N 5EH (in respect of overhead electricity apparatus)

Dogger Bank South Offshore Wind Farm Development Consent Order BOOK OF REFERENCE - PART 1 Land which is proposed to be subject to: (i) powers of compulsory acquisition, (ii) right to use the land, and/or (iii) rights to carry out protective works (Regulation 7(1)(a)) County of East Riding of Yorkshire						
Number on Land Plans	Extent of acquisition or use	Description of land	Category 1 Qualifying persons under Regulation 7(1)(a) of the Infrastructure Planning (Applications: Prescribed Forms and Procedures) Regulations 2009			Category 2 Qualifying persons under Regulation 7(1)(a) of the Infrastructure Planning (Applications: Prescribed Forms and Procedures) Regulations 2009
			Owners or Reputed Owners	Lessees or Tenants or Reputed Lessees or Tenants	Occupiers or Reputed Occupiers	
18-010 cont'd					The Executor Of The Estate Of The Late Andrew White Manor Farm Newland GOOLE DN14 7XD	National Grid Electricity Transmission PLC 1-3 Strand LONDON WC2N 5EH (in respect of rights of access to erect, retain, use, maintain, repair, renew, inspect and remove electric lines and covenants listed by a Deed dated 28 July 1969) National Westminster Bank PLC 250 Bishopsgate LONDON EC2M 4AA (as mortgagee for Albanwise Limited) Northern Powergrid (Yorkshire) PLC Lloyds Court 78 Grey Street Newcastle Upon Tyne NE1 6AF (in respect of overhead electricity apparatus) Orsted Hornsea Project Four Limited 5 Howick Place LONDON SW1P 1WG (as Beneficiary as contained in the Option Agreement dated 1 September 2021)

Dogger Bank South Offshore Wind Farm Development Consent Order						
BOOK OF REFERENCE - PART 1						
Land which is proposed to be subject to: (i) powers of compulsory acquisition, (ii) right to use the land, and/or (iii) rights to carry out protective works (Regulation 7(1)(a))						
County of East Riding of Yorkshire						
Number on Land Plans	Extent of acquisition or use	Description of land	Category 1 Qualifying persons under Regulation 7(1)(a) of the Infrastructure Planning (Applications: Prescribed Forms and Procedures) Regulations 2009			Category 2 Qualifying persons under Regulation 7(1)(a) of the Infrastructure Planning (Applications: Prescribed Forms and Procedures) Regulations 2009
			Owners or Reputed Owners	Lessees or Tenants or Reputed Lessees or Tenants	Occupiers or Reputed Occupiers	
18-010 cont'd						Yorkshire Water Services Limited Western House Western Way Halifax Road Bradford West Yorkshire BD6 2SZ (in respect of underground water and sewerage apparatus)
18-010a	Acquisition of Rights	48523 square metres of agricultural land (The Risby Estate, south of A1079, Beverley)	Albanwise Limited c/o Mills & Reeve LLP Botanic House 100 Hills Road CAMBRIDGE Cambridgeshire CB2 1PH	Oliver White Butt Farm Victoria Road BEVERLEY East Riding of Yorkshire HU17 8PJ Pamela White Butt Farm Victoria Road BEVERLEY East Riding of Yorkshire HU17 8PJ	Oliver White Butt Farm Victoria Road BEVERLEY East Riding of Yorkshire HU17 8PJ Pamela White Butt Farm Victoria Road BEVERLEY East Riding of Yorkshire HU17 8PJ	Ineos Manufacturing (Hull) Limited Hawkslease Chapel Lane LYNDHURST Hampshire SO43 7FG (in respect of rights in regards to a pipeline and valve as contained in a Deed and Lease dated 22 May 2002) Keyland Developments Limited Western House Western Way Buttershaw BRADFORD West Yorkshire BD6 2SZ (as Beneficiary as contained in the Option Agreement dated 12 August 2021)

Dogger Bank South Offshore Wind Farm Development Consent Order						
BOOK OF REFERENCE - PART 1						
Land which is proposed to be subject to: (i) powers of compulsory acquisition, (ii) right to use the land, and/or (iii) rights to carry out protective works (Regulation 7(1)(a))						
County of East Riding of Yorkshire						
Number on Land Plans	Extent of acquisition or use	Description of land	Category 1 Qualifying persons under Regulation 7(1)(a) of the Infrastructure Planning (Applications: Prescribed Forms and Procedures) Regulations 2009			Category 2 Qualifying persons under Regulation 7(1)(a) of the Infrastructure Planning (Applications: Prescribed Forms and Procedures) Regulations 2009
			Owners or Reputed Owners	Lessees or Tenants or Reputed Lessees or Tenants	Occupiers or Reputed Occupiers	
18-010a cont'd				The Executor Of The Estate Of The Late Andrew White Manor Farm Newland GOOLE DN14 7XD	The Executor Of The Estate Of The Late Andrew White Manor Farm Newland GOOLE DN14 7XD	National Westminster Bank PLC 250 Bishopsgate LONDON EC2M 4AA (as mortgagee for Albanwise Limited) Orsted Hornsea Project Four Limited 5 Howick Place LONDON SW1P 1WG (as Beneficiary as contained in the Option Agreement dated 1 September 2021) Yorkshire Water Services Limited Western House Western Way Halifax Road Bradford West Yorkshire BD6 2SZ (in respect of underground water and sewerage apparatus)
18-011	Temporary Possession	27093 square metres of agricultural land (The Risby Estate, west of A1079, Beverley)	Albanwise Limited c/o Mills & Reeve LLP Botanic House 100 Hills Road CAMBRIDGE Cambridgeshire CB2 1PH	Oliver White Butt Farm Victoria Road BEVERLEY East Riding of Yorkshire HU17 8PJ	Oliver White Butt Farm Victoria Road BEVERLEY East Riding of Yorkshire HU17 8PJ	Keyland Developments Limited Western House Western Way Buttershaw BRADFORD West Yorkshire BD6 2SZ (as Beneficiary as contained in the Option Agreement dated 12 August 2021)

Dogger Bank South Offshore Wind Farm Development Consent Order						
BOOK OF REFERENCE - PART 1						
Land which is proposed to be subject to: (i) powers of compulsory acquisition, (ii) right to use the land, and/or (iii) rights to carry out protective works (Regulation 7(1)(a))						
County of East Riding of Yorkshire						
Number on Land Plans	Extent of acquisition or use	Description of land	Category 1 Qualifying persons under Regulation 7(1)(a) of the Infrastructure Planning (Applications: Prescribed Forms and Procedures) Regulations 2009			Category 2 Qualifying persons under Regulation 7(1)(a) of the Infrastructure Planning (Applications: Prescribed Forms and Procedures) Regulations 2009
			Owners or Reputed Owners	Lessees or Tenants or Reputed Lessees or Tenants	Occupiers or Reputed Occupiers	
18-011 cont'd				<p>Pamela White Butt Farm Victoria Road BEVERLEY East Riding of Yorkshire HU17 8PJ</p> <p>The Executor Of The Estate Of The Late Andrew White Manor Farm Newland GOOLE DN14 7XD</p>	<p>Pamela White Butt Farm Victoria Road BEVERLEY East Riding of Yorkshire HU17 8PJ</p> <p>The Executor Of The Estate Of The Late Andrew White Manor Farm Newland GOOLE DN14 7XD</p>	<p>National Grid Electricity Transmission PLC 1-3 Strand LONDON WC2N 5EH (in respect of rights of access to erect, retain, use, maintain, repair, renew, inspect and remove electric lines and covenants listed by a Deed dated 28 July 1969)</p> <p>National Westminster Bank PLC 250 Bishopsgate LONDON EC2M 4AA (as mortgagee for Albanwise Limited)</p> <p>Orsted Hornsea Project Four Limited 5 Howick Place LONDON SW1P 1WG (as Beneficiary as contained in the Option Agreement dated 1 September 2021)</p>
18-012	Acquisition of Rights	10430 square metres of agricultural land, hedgerow, drain and public footpath (Walkington Footpath No.4) (The Risby Estate, west of A1079, Beverley)	Albanwise Limited c/o Mills & Reeve LLP Botanic House 100 Hills Road CAMBRIDGE Cambridgeshire CB2 1PH	Oliver White Butt Farm Victoria Road BEVERLEY East Riding of Yorkshire HU17 8PJ	East Riding Of Yorkshire Council County Hall Cross Street BEVERLEY East Riding of Yorkshire HU17 9BA (in respect of public footpath (Walkington Footpath No.4))	Ineos Manufacturing (Hull) Limited Hawkslease Chapel Lane LYNDHURST Hampshire SO43 7FG (in respect of rights in regards to a pipeline and valve as contained in a Deed and Lease dated 22 May 2002)

Dogger Bank South Offshore Wind Farm Development Consent Order						
BOOK OF REFERENCE - PART 1						
Land which is proposed to be subject to: (i) powers of compulsory acquisition, (ii) right to use the land, and/or (iii) rights to carry out protective works (Regulation 7(1)(a))						
County of East Riding of Yorkshire						
Number on Land Plans	Extent of acquisition or use	Description of land	Category 1 Qualifying persons under Regulation 7(1)(a) of the Infrastructure Planning (Applications: Prescribed Forms and Procedures) Regulations 2009			Category 2 Qualifying persons under Regulation 7(1)(a) of the Infrastructure Planning (Applications: Prescribed Forms and Procedures) Regulations 2009
			Owners or Reputed Owners	Lessees or Tenants or Reputed Lessees or Tenants	Occupiers or Reputed Occupiers	
18-012 cont'd				<p>Pamela White Butt Farm Victoria Road BEVERLEY East Riding of Yorkshire HU17 8PJ</p> <p>The Executor Of The Estate Of The Late Andrew White Manor Farm Newland GOOLE DN14 7XD</p>	<p>Oliver White Butt Farm Victoria Road BEVERLEY East Riding of Yorkshire HU17 8PJ</p> <p>Pamela White Butt Farm Victoria Road BEVERLEY East Riding of Yorkshire HU17 8PJ</p> <p>The Executor Of The Estate Of The Late Andrew White Manor Farm Newland GOOLE DN14 7XD</p>	<p>Keyland Developments Limited Western House Western Way Buttershaw BRADFORD West Yorkshire BD6 2SZ (as Beneficiary as contained in the Option Agreement dated 12 August 2021)</p> <p>National Grid Electricity Transmission PLC 1-3 Strand LONDON WC2N 5EH (in respect of rights of access to erect, retain, use, maintain, repair, renew, inspect and remove electric lines and covenants listed by a Deed dated 28 July 1969)</p> <p>National Westminster Bank PLC 250 Bishopsgate LONDON EC2M 4AA (as mortgagee for Albanwise Limited)</p> <p>Northern Powergrid (Yorkshire) PLC Lloyds Court 78 Grey Street Newcastle Upon Tyne NE1 6AF (in respect of overhead electricity apparatus)</p>

Dogger Bank South Offshore Wind Farm Development Consent Order						
BOOK OF REFERENCE - PART 1						
Land which is proposed to be subject to: (i) powers of compulsory acquisition, (ii) right to use the land, and/or (iii) rights to carry out protective works (Regulation 7(1)(a))						
County of East Riding of Yorkshire						
Number on Land Plans	Extent of acquisition or use	Description of land	Category 1 Qualifying persons under Regulation 7(1)(a) of the Infrastructure Planning (Applications: Prescribed Forms and Procedures) Regulations 2009			Category 2 Qualifying persons under Regulation 7(1)(a) of the Infrastructure Planning (Applications: Prescribed Forms and Procedures) Regulations 2009
			Owners or Reputed Owners	Lessees or Tenants or Reputed Lessees or Tenants	Occupiers or Reputed Occupiers	
18-012 cont'd						Orsted Hornsea Project Four Limited 5 Howick Place LONDON SW1P 1WG (as Beneficiary as contained in the Option Agreement dated 1 September 2021) Yorkshire Water Services Limited Western House Western Way Halifax Road Bradford West Yorkshire BD6 2SZ (in respect of underground water and sewerage apparatus)
18-013	Temporary Possession	27196 square metres of agricultural land, access tracks, verges, hedgerow and public footpath (Walkington Footpath No.9) (The Risby Estate, south of A1079, Beverley)	Albanwise Limited c/o Mills & Reeve LLP Botanic House 100 Hills Road CAMBRIDGE Cambridgeshire CB2 1PH	Oliver White Butt Farm Victoria Road BEVERLEY East Riding of Yorkshire HU17 8PJ	East Riding Of Yorkshire Council County Hall Cross Street BEVERLEY East Riding of Yorkshire HU17 9BA (in respect of public footpath (Walkington Footpath No.9))	Ineos Manufacturing (Hull) Limited Hawkslease Chapel Lane LYNDHURST Hampshire SO43 7FG (in respect of rights in regards to a pipeline and valve as contained in a Deed and Lease dated 22 May 2002)

Dogger Bank South Offshore Wind Farm Development Consent Order						
BOOK OF REFERENCE - PART 1						
Land which is proposed to be subject to: (i) powers of compulsory acquisition, (ii) right to use the land, and/or (iii) rights to carry out protective works (Regulation 7(1)(a))						
County of East Riding of Yorkshire						
Number on Land Plans	Extent of acquisition or use	Description of land	Category 1 Qualifying persons under Regulation 7(1)(a) of the Infrastructure Planning (Applications: Prescribed Forms and Procedures) Regulations 2009			Category 2 Qualifying persons under Regulation 7(1)(a) of the Infrastructure Planning (Applications: Prescribed Forms and Procedures) Regulations 2009
			Owners or Reputed Owners	Lessees or Tenants or Reputed Lessees or Tenants	Occupiers or Reputed Occupiers	
18-013 cont'd				<p>Pamela White Butt Farm Victoria Road BEVERLEY East Riding of Yorkshire HU17 8PJ</p> <p>The Executor Of The Estate Of The Late Andrew White Manor Farm Newland GOOLE DN14 7XD</p>	<p>Oliver White Butt Farm Victoria Road BEVERLEY East Riding of Yorkshire HU17 8PJ</p> <p>Pamela White Butt Farm Victoria Road BEVERLEY East Riding of Yorkshire HU17 8PJ</p> <p>The Executor Of The Estate Of The Late Andrew White Manor Farm Newland GOOLE DN14 7XD</p>	<p>Keyland Developments Limited Western House Western Way Buttershaw BRADFORD West Yorkshire BD6 2SZ (as Beneficiary as contained in the Option Agreement dated 12 August 2021)</p> <p>National Westminster Bank PLC 250 Bishopsgate LONDON EC2M 4AA (as mortgagee for Albanwise Limited)</p> <p>Orsted Hornsea Project Four Limited 5 Howick Place LONDON SW1P 1WG (as Beneficiary as contained in the Option Agreement dated 1 September 2021)</p>
18-014	Freehold Acquisition	131236 square metres of agricultural land and drain (The Risby Estate, west of A164, Bentley)	Albanwise Limited c/o Mills & Reeve LLP Botanic House 100 Hills Road CAMBRIDGE Cambridgeshire CB2 1PH	Robert Charles Elvidge West End Farm Bentley BEVERLEY HU17 8PP	Robert Charles Elvidge West End Farm Bentley BEVERLEY HU17 8PP	Ineos Manufacturing (Hull) Limited Hawkslease Chapel Lane LYNDHURST Hampshire SO43 7FG (in respect of rights in regards to a pipeline and valve as contained in a Deed and Lease dated 22 May 2002)

Dogger Bank South Offshore Wind Farm Development Consent Order						
BOOK OF REFERENCE - PART 1						
Land which is proposed to be subject to: (i) powers of compulsory acquisition, (ii) right to use the land, and/or (iii) rights to carry out protective works (Regulation 7(1)(a))						
County of East Riding of Yorkshire						
Number on Land Plans	Extent of acquisition or use	Description of land	Category 1 Qualifying persons under Regulation 7(1)(a) of the Infrastructure Planning (Applications: Prescribed Forms and Procedures) Regulations 2009			Category 2 Qualifying persons under Regulation 7(1)(a) of the Infrastructure Planning (Applications: Prescribed Forms and Procedures) Regulations 2009
			Owners or Reputed Owners	Lessees or Tenants or Reputed Lessees or Tenants	Occupiers or Reputed Occupiers	
18-014 cont'd						<p>Keyland Developments Limited Western House Western Way Buttershaw BRADFORD West Yorkshire BD6 2SZ (as Beneficiary as contained in the Option Agreement dated 12 August 2021)</p> <p>National Westminster Bank PLC 250 Bishopsgate LONDON EC2M 4AA (as mortgagee for Albanwise Limited)</p> <p>Orsted Hornsea Project Four Limited 5 Howick Place LONDON SW1P 1WG (as Beneficiary as contained in the Option Agreement dated 1 September 2021)</p> <p>Unknown (in respect of a right of way listed in a Conveyance dated 12 August 1953. Also in respect of rights to lay a pipe to carry and supply water and entry listed in a Deed dated 1 December 1954)</p> <p>Unknown (in respect of rights listed in a Deed dated 17 August 1993)</p>

Dogger Bank South Offshore Wind Farm Development Consent Order BOOK OF REFERENCE - PART 1 Land which is proposed to be subject to: (i) powers of compulsory acquisition, (ii) right to use the land, and/or (iii) rights to carry out protective works (Regulation 7(1)(a)) County of East Riding of Yorkshire						
Number on Land Plans	Extent of acquisition or use	Description of land	Category 1 Qualifying persons under Regulation 7(1)(a) of the Infrastructure Planning (Applications: Prescribed Forms and Procedures) Regulations 2009			Category 2 Qualifying persons under Regulation 7(1)(a) of the Infrastructure Planning (Applications: Prescribed Forms and Procedures) Regulations 2009
			Owners or Reputed Owners	Lessees or Tenants or Reputed Lessees or Tenants	Occupiers or Reputed Occupiers	
18-014a	Acquisition of Rights	8619 square metres of agricultural land (The Risby Estate, west of A164, Bentley)	Albanwise Limited c/o Mills & Reeve LLP Botanic House 100 Hills Road CAMBRIDGE Cambridgeshire CB2 1PH	Robert Charles Elvidge West End Farm Bentley BEVERLEY HU17 8PP	Robert Charles Elvidge West End Farm Bentley BEVERLEY HU17 8PP	Ineos Manufacturing (Hull) Limited Hawkslease Chapel Lane LYNDHURST Hampshire SO43 7FG (in respect of rights in regards to a pipeline and valve as contained in a Deed and Lease dated 22 May 2002) Keyland Developments Limited Western House Western Way Buttershaw BRADFORD West Yorkshire BD6 2SZ (as Beneficiary as contained in the Option Agreement dated 12 August 2021) National Westminster Bank PLC 250 Bishopsgate LONDON EC2M 4AA (as mortgagee for Albanwise Limited) Orsted Hornsea Project Four Limited 5 Howick Place LONDON SW1P 1WG (as Beneficiary as contained in the Option Agreement dated 1 September 2021)

Dogger Bank South Offshore Wind Farm Development Consent Order						
BOOK OF REFERENCE - PART 1						
Land which is proposed to be subject to: (i) powers of compulsory acquisition, (ii) right to use the land, and/or (iii) rights to carry out protective works (Regulation 7(1)(a))						
County of East Riding of Yorkshire						
Number on Land Plans	Extent of acquisition or use	Description of land	Category 1 Qualifying persons under Regulation 7(1)(a) of the Infrastructure Planning (Applications: Prescribed Forms and Procedures) Regulations 2009			Category 2 Qualifying persons under Regulation 7(1)(a) of the Infrastructure Planning (Applications: Prescribed Forms and Procedures) Regulations 2009
			Owners or Reputed Owners	Lessees or Tenants or Reputed Lessees or Tenants	Occupiers or Reputed Occupiers	
18-014a cont'd						Unknown (in respect of a right of way listed in a Conveyance dated 12 August 1953. Also in respect of rights to lay a pipe to carry and supply water and entry listed in a Deed dated 1 December 1954) Unknown (in respect of rights listed in a Deed dated 17 August 1993)
18-015	Acquisition of Rights	58902 square metres of agricultural land (The Risby Estate, west of A164, Bentley)	Albanwise Limited c/o Mills & Reeve LLP Botanic House 100 Hills Road CAMBRIDGE Cambridgeshire CB2 1PH	Andrew Woodmansey Manor Farm Bentley BEVERLEY East Riding of Yorkshire HU17 8PP	Andrew Woodmansey Manor Farm Bentley BEVERLEY East Riding of Yorkshire HU17 8PP	Keyland Developments Limited Western House Western Way Buttershaw BRADFORD West Yorkshire BD6 2SZ (as Beneficiary as contained in the Option Agreement dated 12 August 2021) National Gas Transmission PLC National Grid House Warwick Technology Park Gallows Hill WARWICK CV34 6DA (in respect of underground gas apparatus)

Dogger Bank South Offshore Wind Farm Development Consent Order						
BOOK OF REFERENCE - PART 1						
Land which is proposed to be subject to: (i) powers of compulsory acquisition, (ii) right to use the land, and/or (iii) rights to carry out protective works (Regulation 7(1)(a))						
County of East Riding of Yorkshire						
Number on Land Plans	Extent of acquisition or use	Description of land	Category 1 Qualifying persons under Regulation 7(1)(a) of the Infrastructure Planning (Applications: Prescribed Forms and Procedures) Regulations 2009			Category 2 Qualifying persons under Regulation 7(1)(a) of the Infrastructure Planning (Applications: Prescribed Forms and Procedures) Regulations 2009
			Owners or Reputed Owners	Lessees or Tenants or Reputed Lessees or Tenants	Occupiers or Reputed Occupiers	
18-015 cont'd						<p>National Gas Transmission PLC National Grid House Warwick Technology Park Gallows Hill WARWICK CV34 6DA (in respect of rights and easements listed in a Grant of Easement dated 3 April 2006.)</p> <p>National Westminster Bank PLC 250 Bishopsgate LONDON EC2M 4AA (as mortgagee for Albanwise Limited)</p> <p>Orsted Hornsea Project Four Limited 5 Howick Place LONDON SW1P 1WG (as Beneficiary as contained in the Option Agreement dated 1 September 2021)</p> <p>Unknown (in respect of a right of way listed in a Conveyance dated 12 August 1953. Also in respect of rights to lay a pipe to carry and supply water and entry listed in a Deed dated 1 December 1954)</p> <p>Unknown (in respect of rights listed in a Deed dated 17 August 1993)</p>

Dogger Bank South Offshore Wind Farm Development Consent Order BOOK OF REFERENCE - PART 1 Land which is proposed to be subject to: (i) powers of compulsory acquisition, (ii) right to use the land, and/or (iii) rights to carry out protective works (Regulation 7(1)(a)) County of East Riding of Yorkshire						
Number on Land Plans	Extent of acquisition or use	Description of land	Category 1 Qualifying persons under Regulation 7(1)(a) of the Infrastructure Planning (Applications: Prescribed Forms and Procedures) Regulations 2009			Category 2 Qualifying persons under Regulation 7(1)(a) of the Infrastructure Planning (Applications: Prescribed Forms and Procedures) Regulations 2009
			Owners or Reputed Owners	Lessees or Tenants or Reputed Lessees or Tenants	Occupiers or Reputed Occupiers	
18-015 cont'd						Yorkshire Water Services Limited Western House Western Way Halifax Road Bradford West Yorkshire BD6 2SZ (in respect of underground water apparatus)
18-015a	Freehold Acquisition	25825 square metres of agricultural land, scrubland and drain (The Risby Estate, west of A164, Bentley)	Albanwise Limited c/o Mills & Reeve LLP Botanic House 100 Hills Road CAMBRIDGE Cambridgeshire CB2 1PH	Andrew Woodmansey Manor Farm Bentley BEVERLEY East Riding of Yorkshire HU17 8PP	Andrew Woodmansey Manor Farm Bentley BEVERLEY East Riding of Yorkshire HU17 8PP	Ineos Manufacturing (Hull) Limited Hawkslease Chapel Lane LYNDHURST Hampshire SO43 7FG (in respect of rights in regards to a pipeline and valve as contained in a Deed and Lease dated 22 May 2002) Ineos Manufacturing (Hull) Limited Hawkslease Chapel Lane LYNDHURST Hampshire SO43 7FG (in respect of underground gas pipeline apparatus) KCOM Group Limited 37 Carr Lane Hull East Yorkshire HU1 3RE (in respect of underground telecommunication apparatus)

Dogger Bank South Offshore Wind Farm Development Consent Order						
BOOK OF REFERENCE - PART 1						
Land which is proposed to be subject to: (i) powers of compulsory acquisition, (ii) right to use the land, and/or (iii) rights to carry out protective works (Regulation 7(1)(a))						
County of East Riding of Yorkshire						
Number on Land Plans	Extent of acquisition or use	Description of land	Category 1 Qualifying persons under Regulation 7(1)(a) of the Infrastructure Planning (Applications: Prescribed Forms and Procedures) Regulations 2009			Category 2 Qualifying persons under Regulation 7(1)(a) of the Infrastructure Planning (Applications: Prescribed Forms and Procedures) Regulations 2009
			Owners or Reputed Owners	Lessees or Tenants or Reputed Lessees or Tenants	Occupiers or Reputed Occupiers	
18-015a cont'd						Keyland Developments Limited Western House Western Way Buttershaw BRADFORD West Yorkshire BD6 2SZ (as Beneficiary as contained in the Option Agreement dated 12 August 2021) National Gas Transmission PLC National Grid House Warwick Technology Park Gallows Hill WARWICK CV34 6DA (in respect of underground gas apparatus) National Gas Transmission PLC National Grid House Warwick Technology Park Gallows Hill WARWICK CV34 6DA (in respect of rights and easements listed in a Grant of Easement dated 3 April 2006.) National Westminster Bank PLC 250 Bishopsgate LONDON EC2M 4AA (as mortgagee for Albanwise Limited)

Dogger Bank South Offshore Wind Farm Development Consent Order BOOK OF REFERENCE - PART 1 Land which is proposed to be subject to: (i) powers of compulsory acquisition, (ii) right to use the land, and/or (iii) rights to carry out protective works (Regulation 7(1)(a)) County of East Riding of Yorkshire						
Number on Land Plans	Extent of acquisition or use	Description of land	Category 1 Qualifying persons under Regulation 7(1)(a) of the Infrastructure Planning (Applications: Prescribed Forms and Procedures) Regulations 2009			Category 2 Qualifying persons under Regulation 7(1)(a) of the Infrastructure Planning (Applications: Prescribed Forms and Procedures) Regulations 2009
			Owners or Reputed Owners	Lessees or Tenants or Reputed Lessees or Tenants	Occupiers or Reputed Occupiers	
18-015a cont'd						<p>Orsted Hornsea Project Four Limited 5 Howick Place LONDON SW1P 1WG (as Beneficiary as contained in the Option Agreement dated 1 September 2021)</p> <p>Unknown (in respect of a right of way listed in a Conveyance dated 12 August 1953. Also in respect of rights to lay a pipe to carry and supply water and entry listed in a Deed dated 1 December 1954)</p> <p>Unknown (in respect of rights listed in a Deed dated 17 August 1993)</p> <p>Yorkshire Water Services Limited Western House Western Way Halifax Road Bradford West Yorkshire BD6 2SZ (in respect of underground water apparatus)</p>

Dogger Bank South Offshore Wind Farm Development Consent Order						
BOOK OF REFERENCE - PART 1						
Land which is proposed to be subject to: (i) powers of compulsory acquisition, (ii) right to use the land, and/or (iii) rights to carry out protective works (Regulation 7(1)(a))						
County of East Riding of Yorkshire						
Number on Land Plans	Extent of acquisition or use	Description of land	Category 1 Qualifying persons under Regulation 7(1)(a) of the Infrastructure Planning (Applications: Prescribed Forms and Procedures) Regulations 2009			Category 2 Qualifying persons under Regulation 7(1)(a) of the Infrastructure Planning (Applications: Prescribed Forms and Procedures) Regulations 2009
			Owners or Reputed Owners	Lessees or Tenants or Reputed Lessees or Tenants	Occupiers or Reputed Occupiers	
18-016	Acquisition of Rights	7497 square metres of agricultural land and drain (The Risby Estate, west of A164, Bentley)	Albanwise Limited c/o Mills & Reeve LLP Botanic House 100 Hills Road CAMBRIDGE Cambridgeshire CB2 1PH	Robert Charles Elvidge West End Farm Bentley BEVERLEY HU17 8PP	Robert Charles Elvidge West End Farm Bentley BEVERLEY HU17 8PP	Ineos Manufacturing (Hull) Limited Hawkslease Chapel Lane LYNDHURST Hampshire SO43 7FG (in respect of rights in regards to a pipeline and valve as contained in a Deed and Lease dated 22 May 2002) Keyland Developments Limited Western House Western Way Buttershaw BRADFORD West Yorkshire BD6 2SZ (as Beneficiary as contained in the Option Agreement dated 12 August 2021) National Westminster Bank PLC 250 Bishopsgate LONDON EC2M 4AA (as mortgagee for Albanwise Limited) Orsted Hornsea Project Four Limited 5 Howick Place LONDON SW1P 1WG (as Beneficiary as contained in the Option Agreement dated 1 September 2021)

Dogger Bank South Offshore Wind Farm Development Consent Order						
BOOK OF REFERENCE - PART 1						
Land which is proposed to be subject to: (i) powers of compulsory acquisition, (ii) right to use the land, and/or (iii) rights to carry out protective works (Regulation 7(1)(a))						
County of East Riding of Yorkshire						
Number on Land Plans	Extent of acquisition or use	Description of land	Category 1 Qualifying persons under Regulation 7(1)(a) of the Infrastructure Planning (Applications: Prescribed Forms and Procedures) Regulations 2009			Category 2 Qualifying persons under Regulation 7(1)(a) of the Infrastructure Planning (Applications: Prescribed Forms and Procedures) Regulations 2009
			Owners or Reputed Owners	Lessees or Tenants or Reputed Lessees or Tenants	Occupiers or Reputed Occupiers	
18-016 cont'd						<p>Unknown (as successor of Arthur Thomas Filmer Wilson Filmer) (in respect of a right of way listed in a Conveyance dated 12 August 1953. Also in respect of rights to lay a pipe to carry and supply water and entry listed in a Deed dated 1 December 1954)</p> <p>Unknown (as successor of Charles Henry Woodmansey) (in respect of rights listed in a Deed dated 17 August 1993)</p>
18-017	Acquisition of Rights	13025 square metres of agricultural land (The Risby Estate, west of A164, Bentley)	<p>Albanwise Limited c/o Mills & Reeve LLP Botanic House 100 Hills Road CAMBRIDGE Cambridgeshire CB2 1PH</p>	<p>Andrew Woodmansey Manor Farm Bentley BEVERLEY East Riding of Yorkshire HU17 8PP</p>	<p>Andrew Woodmansey Manor Farm Bentley BEVERLEY East Riding of Yorkshire HU17 8PP</p>	<p>Ineos Manufacturing (Hull) Limited Hawkslease Chapel Lane LYNDHURST Hampshire SO43 7FG (in respect of rights in regards to a pipeline and valve as contained in a Deed and Lease dated 22 May 2002)</p> <p>Keyland Developments Limited Western House Western Way Buttershaw BRADFORD West Yorkshire BD6 2SZ (as Beneficiary as contained in the Option Agreement dated 12 August 2021)</p>

Dogger Bank South Offshore Wind Farm Development Consent Order						
BOOK OF REFERENCE - PART 1						
Land which is proposed to be subject to: (i) powers of compulsory acquisition, (ii) right to use the land, and/or (iii) rights to carry out protective works (Regulation 7(1)(a))						
County of East Riding of Yorkshire						
Number on Land Plans	Extent of acquisition or use	Description of land	Category 1 Qualifying persons under Regulation 7(1)(a) of the Infrastructure Planning (Applications: Prescribed Forms and Procedures) Regulations 2009			Category 2 Qualifying persons under Regulation 7(1)(a) of the Infrastructure Planning (Applications: Prescribed Forms and Procedures) Regulations 2009
			Owners or Reputed Owners	Lessees or Tenants or Reputed Lessees or Tenants	Occupiers or Reputed Occupiers	
18-017 cont'd						National Gas Transmission PLC National Grid House Warwick Technology Park Gallows Hill WARWICK CV34 6DA (in respect of underground gas apparatus) National Gas Transmission PLC National Grid House Warwick Technology Park Gallows Hill WARWICK CV34 6DA (in respect of rights & easements listed in a Grant of Easement dated 3 April 2006.) National Westminster Bank PLC 250 Bishopsgate LONDON EC2M 4AA (as mortgagee for Albanwise Limited) Orsted Hornsea Project Four Limited 5 Howick Place LONDON SW1P 1WG (as Beneficiary as contained in the Option Agreement dated 1 September 2021)

Dogger Bank South Offshore Wind Farm Development Consent Order						
BOOK OF REFERENCE - PART 1						
Land which is proposed to be subject to: (i) powers of compulsory acquisition, (ii) right to use the land, and/or (iii) rights to carry out protective works (Regulation 7(1)(a))						
County of East Riding of Yorkshire						
Number on Land Plans	Extent of acquisition or use	Description of land	Category 1 Qualifying persons under Regulation 7(1)(a) of the Infrastructure Planning (Applications: Prescribed Forms and Procedures) Regulations 2009			Category 2 Qualifying persons under Regulation 7(1)(a) of the Infrastructure Planning (Applications: Prescribed Forms and Procedures) Regulations 2009
			Owners or Reputed Owners	Lessees or Tenants or Reputed Lessees or Tenants	Occupiers or Reputed Occupiers	
18-017 cont'd						<p>Unknown (as successor of Arthur Thomas Filmer Wilson Filmer) (in respect of a right of way listed in a conveyance dated 12 August 1953. Also in respect of rights to lay a pipe to carry and supply water and entry listed in a Deed dated 1 December 1954)</p> <p>Unknown (as successor of Charles Henry Woodmansey) (in respect of rights listed in a Deed dated 17 August 1993)</p> <p>Yorkshire Water Services Limited Western House Western Way Halifax Road Bradford West Yorkshire BD6 2SZ (in respect of underground water apparatus)</p>
18-018	Freehold Acquisition	4 square metres of agricultural land (The Risby Estate, west of A164, Bentley)	Albanwise Limited c/o Mills & Reeve LLP Botanic House 100 Hills Road CAMBRIDGE Cambridgeshire CB2 1PH	Ineos Manufacturing (Hull) Limited Hawkslease Chapel Lane LYNDHURST Hampshire SO43 7FG	Robert Charles Elvidge West End Farm Bentley BEVERLEY HU17 8PP	Barclays Bank PLC 1 Churchill Place LONDON E14 5HP (as mortgagee for Ineos Manufacturing (Hull) Limited)

Dogger Bank South Offshore Wind Farm Development Consent Order						
BOOK OF REFERENCE - PART 1						
Land which is proposed to be subject to: (i) powers of compulsory acquisition, (ii) right to use the land, and/or (iii) rights to carry out protective works (Regulation 7(1)(a))						
County of East Riding of Yorkshire						
Number on Land Plans	Extent of acquisition or use	Description of land	Category 1 Qualifying persons under Regulation 7(1)(a) of the Infrastructure Planning (Applications: Prescribed Forms and Procedures) Regulations 2009			Category 2 Qualifying persons under Regulation 7(1)(a) of the Infrastructure Planning (Applications: Prescribed Forms and Procedures) Regulations 2009
			Owners or Reputed Owners	Lessees or Tenants or Reputed Lessees or Tenants	Occupiers or Reputed Occupiers	
18-018 cont'd				Robert Charles Elvidge West End Farm Bentley BEVERLEY HU17 8PP		Keyland Developments Limited Western House Western Way Buttershaw BRADFORD West Yorkshire BD6 2SZ (as Beneficiary as contained in the Option Agreement dated 12 August 2021) National Westminster Bank PLC 250 Bishopsgate LONDON EC2M 4AA (as mortgagee for Albanwise Limited) Orsted Hornsea Project Four Limited 5 Howick Place LONDON SW1P 1WG (as Beneficiary as contained in the Option Agreement dated 1 September 2021) Unknown (in respect of a right of way listed in a Conveyance dated 12 August 1953. Also in respect of rights to lay a pipe to carry and supply water and entry listed in a Deed dated 1 December 1954) Unknown (in respect of rights listed in a Deed dated 17 August 1993)

Dogger Bank South Offshore Wind Farm Development Consent Order						
BOOK OF REFERENCE - PART 1						
Land which is proposed to be subject to: (i) powers of compulsory acquisition, (ii) right to use the land, and/or (iii) rights to carry out protective works (Regulation 7(1)(a))						
County of East Riding of Yorkshire						
Number on Land Plans	Extent of acquisition or use	Description of land	Category 1 Qualifying persons under Regulation 7(1)(a) of the Infrastructure Planning (Applications: Prescribed Forms and Procedures) Regulations 2009			Category 2 Qualifying persons under Regulation 7(1)(a) of the Infrastructure Planning (Applications: Prescribed Forms and Procedures) Regulations 2009
			Owners or Reputed Owners	Lessees or Tenants or Reputed Lessees or Tenants	Occupiers or Reputed Occupiers	
18-018 cont'd						Unknown (in respect of provisions contained in a Conveyance dated 3 September 1976)
18-019	Acquisition of Rights	417 square metres of agricultural land and drain (The Risby Estate, west of A164, Bentley)	Albanwise Limited c/o Mills & Reeve LLP Botanic House 100 Hills Road CAMBRIDGE Cambridgeshire CB2 1PH	Ineos Manufacturing (Hull) Limited Hawkslease Chapel Lane LYNDHURST Hampshire SO43 7FG Robert Charles Elvidge West End Farm Bentley BEVERLEY HU17 8PP	Robert Charles Elvidge West End Farm Bentley BEVERLEY HU17 8PP	Barclays Bank PLC 1 Churchill Place LONDON E14 5HP (as mortgagee for Ineos Manufacturing (Hull) Limited) Keyland Developments Limited Western House Western Way Buttershaw BRADFORD West Yorkshire BD6 2SZ (as Beneficiary as contained in the Option Agreement dated 12 August 2021) National Westminster Bank PLC 250 Bishopsgate LONDON EC2M 4AA (as mortgagee for Albanwise Limited)

Dogger Bank South Offshore Wind Farm Development Consent Order						
BOOK OF REFERENCE - PART 1						
Land which is proposed to be subject to: (i) powers of compulsory acquisition, (ii) right to use the land, and/or (iii) rights to carry out protective works (Regulation 7(1)(a))						
County of East Riding of Yorkshire						
Number on Land Plans	Extent of acquisition or use	Description of land	Category 1 Qualifying persons under Regulation 7(1)(a) of the Infrastructure Planning (Applications: Prescribed Forms and Procedures) Regulations 2009			Category 2 Qualifying persons under Regulation 7(1)(a) of the Infrastructure Planning (Applications: Prescribed Forms and Procedures) Regulations 2009
			Owners or Reputed Owners	Lessees or Tenants or Reputed Lessees or Tenants	Occupiers or Reputed Occupiers	
18-019 cont'd						<p>Orsted Hornsea Project Four Limited 5 Howick Place LONDON SW1P 1WG (as Beneficiary as contained in the Option Agreement dated 1 September 2021)</p> <p>Unknown (in respect of a right of way listed in a Conveyance dated 12 August 1953. Also in respect of rights to lay a pipe to carry and supply water and entry listed in a Deed dated 1 December 1954)</p> <p>Unknown (in respect of rights listed in a Deed dated 17 August 1993)</p> <p>Unknown (in respect of provisions contained in a Conveyance dated 3 September 1976)</p>
18-020	Acquisition of Rights	328 square metres of agricultural land (The Risby Estate, west of A164, Bentley)	<p>Albanwise Limited c/o Mills & Reeve LLP Botanic House 100 Hills Road CAMBRIDGE Cambridgeshire CB2 1PH</p>	<p>Andrew Woodmansey Manor Farm Bentley BEVERLEY East Riding of Yorkshire HU17 8PP</p>	<p>Andrew Woodmansey Manor Farm Bentley BEVERLEY East Riding of Yorkshire HU17 8PP</p>	<p>Barclays Bank PLC 1 Churchill Place LONDON E14 5HP (as mortgagee for Ineos Manufacturing (Hull) Limited)</p>

Dogger Bank South Offshore Wind Farm Development Consent Order						
BOOK OF REFERENCE - PART 1						
Land which is proposed to be subject to: (i) powers of compulsory acquisition, (ii) right to use the land, and/or (iii) rights to carry out protective works (Regulation 7(1)(a))						
County of East Riding of Yorkshire						
Number on Land Plans	Extent of acquisition or use	Description of land	Category 1 Qualifying persons under Regulation 7(1)(a) of the Infrastructure Planning (Applications: Prescribed Forms and Procedures) Regulations 2009			Category 2 Qualifying persons under Regulation 7(1)(a) of the Infrastructure Planning (Applications: Prescribed Forms and Procedures) Regulations 2009
			Owners or Reputed Owners	Lessees or Tenants or Reputed Lessees or Tenants	Occupiers or Reputed Occupiers	
18-020 cont'd				Ineos Manufacturing (Hull) Limited Hawkslease Chapel Lane LYNDHURST Hampshire SO43 7FG		Keyland Developments Limited Western House Western Way Buttershaw BRADFORD West Yorkshire BD6 2SZ (as Beneficiary as contained in the Option Agreement dated 12 August 2021) National Gas Transmission PLC National Grid House Warwick Technology Park Gallows Hill WARWICK CV34 6DA (in respect of underground gas apparatus) National Gas Transmission PLC National Grid House Warwick Technology Park Gallows Hill WARWICK CV34 6DA (in respect of rights & easements listed in a Grant of Easement dated 3 April 2006.) National Westminster Bank PLC 250 Bishopsgate LONDON EC2M 4AA (as mortgagee for Albanwise Limited)

Dogger Bank South Offshore Wind Farm Development Consent Order						
BOOK OF REFERENCE - PART 1						
Land which is proposed to be subject to: (i) powers of compulsory acquisition, (ii) right to use the land, and/or (iii) rights to carry out protective works (Regulation 7(1)(a))						
County of East Riding of Yorkshire						
Number on Land Plans	Extent of acquisition or use	Description of land	Category 1 Qualifying persons under Regulation 7(1)(a) of the Infrastructure Planning (Applications: Prescribed Forms and Procedures) Regulations 2009			Category 2 Qualifying persons under Regulation 7(1)(a) of the Infrastructure Planning (Applications: Prescribed Forms and Procedures) Regulations 2009
			Owners or Reputed Owners	Lessees or Tenants or Reputed Lessees or Tenants	Occupiers or Reputed Occupiers	
18-020 cont'd						<p>Orsted Hornsea Project Four Limited 5 Howick Place LONDON SW1P 1WG (as Beneficiary as contained in the Option Agreement dated 1 September 2021)</p> <p>Unknown (in respect of a right of way listed in a Conveyance dated 12 August 1953. Also in respect of rights to lay a pipe to carry and supply water and entry listed in a Deed dated 1 December 1954)</p> <p>Unknown (in respect of rights listed in a Deed dated 17 August 1993)</p> <p>Unknown (in respect of provisions contained in a Conveyance dated 3 September 1976)</p>
18-021	Acquisition of Rights	112 square metres of agricultural land (The Risby Estate, west of A164, Bentley)	Albanwise Limited c/o Mills & Reeve LLP Botanic House 100 Hills Road CAMBRIDGE Cambridgeshire CB2 1PH	Andrew Woodmansey Manor Farm Bentley BEVERLEY East Riding of Yorkshire HU17 8PP	Andrew Woodmansey Manor Farm Bentley BEVERLEY East Riding of Yorkshire HU17 8PP	Barclays Bank PLC 1 Churchill Place LONDON E14 5HP (as mortgagee for Ineos Manufacturing (Hull) Limited)

Dogger Bank South Offshore Wind Farm Development Consent Order BOOK OF REFERENCE - PART 1 Land which is proposed to be subject to: (i) powers of compulsory acquisition, (ii) right to use the land, and/or (iii) rights to carry out protective works (Regulation 7(1)(a)) County of East Riding of Yorkshire						
Number on Land Plans	Extent of acquisition or use	Description of land	Category 1 Qualifying persons under Regulation 7(1)(a) of the Infrastructure Planning (Applications: Prescribed Forms and Procedures) Regulations 2009			Category 2 Qualifying persons under Regulation 7(1)(a) of the Infrastructure Planning (Applications: Prescribed Forms and Procedures) Regulations 2009
			Owners or Reputed Owners	Lessees or Tenants or Reputed Lessees or Tenants	Occupiers or Reputed Occupiers	
18-021 cont'd				Ineos Manufacturing (Hull) Limited Hawkslease Chapel Lane LYNDHURST Hampshire SO43 7FG		Ineos Manufacturing (Hull) Limited Hawkslease Chapel Lane LYNDHURST Hampshire SO43 7FG (in respect of underground gas pipeline apparatus) Keyland Developments Limited Western House Western Way Buttershaw BRADFORD West Yorkshire BD6 2SZ (as Beneficiary as contained in the Option Agreement dated 12 August 2021) National Westminster Bank PLC 250 Bishopsgate LONDON EC2M 4AA (as mortgagee for Albanwise Limited) Orsted Hornsea Project Four Limited 5 Howick Place LONDON SW1P 1WG (as Beneficiary as contained in the Option Agreement dated 1 September 2021)

Dogger Bank South Offshore Wind Farm Development Consent Order						
BOOK OF REFERENCE - PART 1						
Land which is proposed to be subject to: (i) powers of compulsory acquisition, (ii) right to use the land, and/or (iii) rights to carry out protective works (Regulation 7(1)(a))						
County of East Riding of Yorkshire						
Number on Land Plans	Extent of acquisition or use	Description of land	Category 1 Qualifying persons under Regulation 7(1)(a) of the Infrastructure Planning (Applications: Prescribed Forms and Procedures) Regulations 2009			Category 2 Qualifying persons under Regulation 7(1)(a) of the Infrastructure Planning (Applications: Prescribed Forms and Procedures) Regulations 2009
			Owners or Reputed Owners	Lessees or Tenants or Reputed Lessees or Tenants	Occupiers or Reputed Occupiers	
18-021 cont'd						<p>Unknown (in respect of a right of way listed in a Conveyance dated 12 August 1953. Also in respect of rights to lay a pipe to carry and supply water and entry listed in a Deed dated 1 December 1954)</p> <p>Unknown (in respect of rights listed in a Deed dated 17 August 1993)</p> <p>Unknown (in respect of provisions contained in a Conveyance dated 3 September 1976)</p> <p>Yorkshire Water Services Limited Western House Western Way Halifax Road Bradford West Yorkshire BD6 2SZ (in respect of underground water apparatus)</p>
18-021a	Freehold Acquisition	87 square metres of agricultural land (The Risby Estate, west of A164, Bentley)	Albanwise Limited c/o Mills & Reeve LLP Botanic House 100 Hills Road CAMBRIDGE Cambridgeshire CB2 1PH	Andrew Woodmansey Manor Farm Bentley BEVERLEY East Riding of Yorkshire HU17 8PP	Andrew Woodmansey Manor Farm Bentley BEVERLEY East Riding of Yorkshire HU17 8PP	Barclays Bank PLC 1 Churchill Place LONDON E14 5HP (as mortgagee for Ineos Manufacturing (Hull) Limited)

Dogger Bank South Offshore Wind Farm Development Consent Order BOOK OF REFERENCE - PART 1 Land which is proposed to be subject to: (i) powers of compulsory acquisition, (ii) right to use the land, and/or (iii) rights to carry out protective works (Regulation 7(1)(a)) County of East Riding of Yorkshire						
Number on Land Plans	Extent of acquisition or use	Description of land	Category 1 Qualifying persons under Regulation 7(1)(a) of the Infrastructure Planning (Applications: Prescribed Forms and Procedures) Regulations 2009			Category 2 Qualifying persons under Regulation 7(1)(a) of the Infrastructure Planning (Applications: Prescribed Forms and Procedures) Regulations 2009
			Owners or Reputed Owners	Lessees or Tenants or Reputed Lessees or Tenants	Occupiers or Reputed Occupiers	
18-021a cont'd				Ineos Manufacturing (Hull) Limited Hawkslease Chapel Lane LYNDHURST Hampshire SO43 7FG		Ineos Manufacturing (Hull) Limited Hawkslease Chapel Lane LYNDHURST Hampshire SO43 7FG (in respect of underground gas pipeline apparatus) Keyland Developments Limited Western House Western Way Buttershaw BRADFORD West Yorkshire BD6 2SZ (as Beneficiary as contained in the Option Agreement dated 12 August 2021) National Westminster Bank PLC 250 Bishopsgate LONDON EC2M 4AA (as mortgagee for Albanwise Limited) Orsted Hornsea Project Four Limited 5 Howick Place LONDON SW1P 1WG (as Beneficiary as contained in the Option Agreement dated 1 September 2021)

Dogger Bank South Offshore Wind Farm Development Consent Order						
BOOK OF REFERENCE - PART 1						
Land which is proposed to be subject to: (i) powers of compulsory acquisition, (ii) right to use the land, and/or (iii) rights to carry out protective works (Regulation 7(1)(a))						
County of East Riding of Yorkshire						
Number on Land Plans	Extent of acquisition or use	Description of land	Category 1 Qualifying persons under Regulation 7(1)(a) of the Infrastructure Planning (Applications: Prescribed Forms and Procedures) Regulations 2009			Category 2 Qualifying persons under Regulation 7(1)(a) of the Infrastructure Planning (Applications: Prescribed Forms and Procedures) Regulations 2009
			Owners or Reputed Owners	Lessees or Tenants or Reputed Lessees or Tenants	Occupiers or Reputed Occupiers	
18-021a cont'd						<p>Unknown (in respect of a right of way listed in a Conveyance dated 12 August 1953. Also in respect of rights to lay a pipe to carry and supply water and entry listed in a Deed dated 1 December 1954)</p> <p>Unknown (in respect of rights listed in a Deed dated 17 August 1993)</p> <p>Unknown (in respect of provisions contained in a Conveyance dated 3 September 1976)</p>
18-022	Freehold Acquisition	37869 square metres of agricultural land and drain (The Risby Estate, west of A164, Bentley)	Albanwise Limited c/o Mills & Reeve LLP Botanic House 100 Hills Road CAMBRIDGE Cambridgeshire CB2 1PH	Robert Charles Elvidge West End Farm Bentley BEVERLEY HU17 8PP	Robert Charles Elvidge West End Farm Bentley BEVERLEY HU17 8PP	<p>Ineos Manufacturing (Hull) Limited Hawkslease Chapel Lane LYNDHURST Hampshire SO43 7FG (in respect of underground gas pipeline apparatus)</p> <p>Ineos Manufacturing (Hull) Limited Hawkslease Chapel Lane LYNDHURST Hampshire SO43 7FG (in respect of rights in regards to a pipeline and valve as contained in a Deed and Lease dated 22 May 2002)</p>

Dogger Bank South Offshore Wind Farm Development Consent Order						
BOOK OF REFERENCE - PART 1						
Land which is proposed to be subject to: (i) powers of compulsory acquisition, (ii) right to use the land, and/or (iii) rights to carry out protective works (Regulation 7(1)(a))						
County of East Riding of Yorkshire						
Number on Land Plans	Extent of acquisition or use	Description of land	Category 1 Qualifying persons under Regulation 7(1)(a) of the Infrastructure Planning (Applications: Prescribed Forms and Procedures) Regulations 2009			Category 2 Qualifying persons under Regulation 7(1)(a) of the Infrastructure Planning (Applications: Prescribed Forms and Procedures) Regulations 2009
			Owners or Reputed Owners	Lessees or Tenants or Reputed Lessees or Tenants	Occupiers or Reputed Occupiers	
18-022 cont'd						Keyland Developments Limited Western House Western Way Buttershaw BRADFORD West Yorkshire BD6 2SZ (as Beneficiary as contained in the Option Agreement dated 12 August 2021) National Gas Transmission PLC National Grid House Warwick Technology Park Gallows Hill WARWICK CV34 6DA (in respect of underground gas apparatus) National Gas Transmission PLC National Grid House Warwick Technology Park Gallows Hill WARWICK CV34 6DA (in respect of rights and easements listed in a Grant of Easement dated 3 April 2006.) National Westminster Bank PLC 250 Bishopsgate LONDON EC2M 4AA (as mortgagee for Albanwise Limited)

Dogger Bank South Offshore Wind Farm Development Consent Order						
BOOK OF REFERENCE - PART 1						
Land which is proposed to be subject to: (i) powers of compulsory acquisition, (ii) right to use the land, and/or (iii) rights to carry out protective works (Regulation 7(1)(a))						
County of East Riding of Yorkshire						
Number on Land Plans	Extent of acquisition or use	Description of land	Category 1 Qualifying persons under Regulation 7(1)(a) of the Infrastructure Planning (Applications: Prescribed Forms and Procedures) Regulations 2009			Category 2 Qualifying persons under Regulation 7(1)(a) of the Infrastructure Planning (Applications: Prescribed Forms and Procedures) Regulations 2009
			Owners or Reputed Owners	Lessees or Tenants or Reputed Lessees or Tenants	Occupiers or Reputed Occupiers	
18-022 cont'd						<p>Orsted Hornsea Project Four Limited 5 Howick Place LONDON SW1P 1WG (as Beneficiary as contained in the Option Agreement dated 1 September 2021)</p> <p>Unknown (in respect of a right of way listed in a Conveyance dated 12 August 1953. Also in respect of rights to lay a pipe to carry and supply water and entry listed in a Deed dated 1 December 1954)</p> <p>Unknown (in respect of rights listed in a Deed dated 17 August 1993)</p>
18-022a	Acquisition of Rights	408 square metres of agricultural land and drain (The Risby Estate, west of A164, Bentley)	Albanwise Limited c/o Mills & Reeve LLP Botanic House 100 Hills Road CAMBRIDGE Cambridgeshire CB2 1PH	Robert Charles Elvidge West End Farm Bentley BEVERLEY HU17 8PP	Robert Charles Elvidge West End Farm Bentley BEVERLEY HU17 8PP	Keyland Developments Limited Western House Western Way Buttershaw BRADFORD West Yorkshire BD6 2SZ (as Beneficiary as contained in the Option Agreement dated 12 August 2021)

Dogger Bank South Offshore Wind Farm Development Consent Order						
BOOK OF REFERENCE - PART 1						
Land which is proposed to be subject to: (i) powers of compulsory acquisition, (ii) right to use the land, and/or (iii) rights to carry out protective works (Regulation 7(1)(a))						
County of East Riding of Yorkshire						
Number on Land Plans	Extent of acquisition or use	Description of land	Category 1 Qualifying persons under Regulation 7(1)(a) of the Infrastructure Planning (Applications: Prescribed Forms and Procedures) Regulations 2009			Category 2 Qualifying persons under Regulation 7(1)(a) of the Infrastructure Planning (Applications: Prescribed Forms and Procedures) Regulations 2009
			Owners or Reputed Owners	Lessees or Tenants or Reputed Lessees or Tenants	Occupiers or Reputed Occupiers	
18-022a cont'd						<p>National Gas Transmission PLC National Grid House Warwick Technology Park Gallows Hill WARWICK CV34 6DA (in respect of rights and easements listed in a Grant of Easement dated 3 April 2006.)</p> <p>National Westminster Bank PLC 250 Bishopsgate LONDON EC2M 4AA (as mortgagee for Albanwise Limited)</p> <p>Orsted Hornsea Project Four Limited 5 Howick Place LONDON SW1P 1WG (as Beneficiary as contained in the Option Agreement dated 1 September 2021)</p> <p>Unknown (in respect of a right of way listed in a Conveyance dated 12 August 1953. Also in respect of rights to lay a pipe to carry and supply water and entry listed in a Deed dated 1 December 1954)</p> <p>Unknown (in respect of rights listed in a Deed dated 17 August 1993)</p>

Dogger Bank South Offshore Wind Farm Development Consent Order BOOK OF REFERENCE - PART 1 Land which is proposed to be subject to: (i) powers of compulsory acquisition, (ii) right to use the land, and/or (iii) rights to carry out protective works (Regulation 7(1)(a)) County of East Riding of Yorkshire						
Number on Land Plans	Extent of acquisition or use	Description of land	Category 1 Qualifying persons under Regulation 7(1)(a) of the Infrastructure Planning (Applications: Prescribed Forms and Procedures) Regulations 2009			Category 2 Qualifying persons under Regulation 7(1)(a) of the Infrastructure Planning (Applications: Prescribed Forms and Procedures) Regulations 2009
			Owners or Reputed Owners	Lessees or Tenants or Reputed Lessees or Tenants	Occupiers or Reputed Occupiers	
18-023	Acquisition of Rights	44973 square metres of agricultural land and drain (The Risby Estate, west of A164, Bentley)	Albanwise Limited c/o Mills & Reeve LLP Botanic House 100 Hills Road CAMBRIDGE Cambridgeshire CB2 1PH	Robert Charles Elvidge West End Farm Bentley BEVERLEY HU17 8PP	Robert Charles Elvidge West End Farm Bentley BEVERLEY HU17 8PP	Ineos Manufacturing (Hull) Limited Hawkslease Chapel Lane LYNDHURST Hampshire SO43 7FG (in respect of underground gas pipeline apparatus) Ineos Manufacturing (Hull) Limited Hawkslease Chapel Lane LYNDHURST Hampshire SO43 7FG (in respect of rights in regards to a pipeline and valve as contained in a Deed and Lease dated 22 May 2002) Keyland Developments Limited Western House Western Way Buttershaw BRADFORD West Yorkshire BD6 2SZ (as Beneficiary as contained in the Option Agreement dated 12 August 2021)

Dogger Bank South Offshore Wind Farm Development Consent Order						
BOOK OF REFERENCE - PART 1						
Land which is proposed to be subject to: (i) powers of compulsory acquisition, (ii) right to use the land, and/or (iii) rights to carry out protective works (Regulation 7(1)(a))						
County of East Riding of Yorkshire						
Number on Land Plans	Extent of acquisition or use	Description of land	Category 1 Qualifying persons under Regulation 7(1)(a) of the Infrastructure Planning (Applications: Prescribed Forms and Procedures) Regulations 2009			Category 2 Qualifying persons under Regulation 7(1)(a) of the Infrastructure Planning (Applications: Prescribed Forms and Procedures) Regulations 2009
			Owners or Reputed Owners	Lessees or Tenants or Reputed Lessees or Tenants	Occupiers or Reputed Occupiers	
18-023 cont'd						National Gas Transmission PLC National Grid House Warwick Technology Park Gallows Hill WARWICK CV34 6DA (in respect of underground gas apparatus) National Gas Transmission PLC National Grid House Warwick Technology Park Gallows Hill WARWICK CV34 6DA (in respect of rights and easements listed in a Grant of Easement dated 3 April 2006.) National Westminster Bank PLC 250 Bishopsgate LONDON EC2M 4AA (as mortgagee for Albanwise Limited) Orsted Hornsea Project Four Limited 5 Howick Place LONDON SW1P 1WG (as Beneficiary as contained in the Option Agreement dated 1 September 2021)

Dogger Bank South Offshore Wind Farm Development Consent Order BOOK OF REFERENCE - PART 1 Land which is proposed to be subject to: (i) powers of compulsory acquisition, (ii) right to use the land, and/or (iii) rights to carry out protective works (Regulation 7(1)(a)) County of East Riding of Yorkshire						
Number on Land Plans	Extent of acquisition or use	Description of land	Category 1 Qualifying persons under Regulation 7(1)(a) of the Infrastructure Planning (Applications: Prescribed Forms and Procedures) Regulations 2009			Category 2 Qualifying persons under Regulation 7(1)(a) of the Infrastructure Planning (Applications: Prescribed Forms and Procedures) Regulations 2009
			Owners or Reputed Owners	Lessees or Tenants or Reputed Lessees or Tenants	Occupiers or Reputed Occupiers	
18-023 cont'd						Unknown (in respect of a right of way listed in a Conveyance dated 12 August 1953. Also in respect of rights to lay a pipe to carry and supply water and entry listed in a Deed dated 1 December 1954) Unknown (in respect of rights listed in a Deed dated 17 August 1993)
18-024	Acquisition of Rights	13813 square metres of agricultural land (The Risby Estate, west of A164, Bentley)	Albanwise Limited c/o Mills & Reeve LLP Botanic House 100 Hills Road CAMBRIDGE Cambridgeshire CB2 1PH	Andrew Woodmansey Manor Farm Bentley BEVERLEY East Riding of Yorkshire HU17 8PP	Andrew Woodmansey Manor Farm Bentley BEVERLEY East Riding of Yorkshire HU17 8PP	Ineos Manufacturing (Hull) Limited Hawkslease Chapel Lane LYNDHURST Hampshire SO43 7FG (in respect of rights in regards to a pipeline and valve as contained in a Deed and Lease dated 22 May 2002) Ineos Manufacturing (Hull) Limited Hawkslease Chapel Lane LYNDHURST Hampshire SO43 7FG (in respect of underground gas pipeline apparatus)

Dogger Bank South Offshore Wind Farm Development Consent Order						
BOOK OF REFERENCE - PART 1						
Land which is proposed to be subject to: (i) powers of compulsory acquisition, (ii) right to use the land, and/or (iii) rights to carry out protective works (Regulation 7(1)(a))						
County of East Riding of Yorkshire						
Number on Land Plans	Extent of acquisition or use	Description of land	Category 1 Qualifying persons under Regulation 7(1)(a) of the Infrastructure Planning (Applications: Prescribed Forms and Procedures) Regulations 2009			Category 2 Qualifying persons under Regulation 7(1)(a) of the Infrastructure Planning (Applications: Prescribed Forms and Procedures) Regulations 2009
			Owners or Reputed Owners	Lessees or Tenants or Reputed Lessees or Tenants	Occupiers or Reputed Occupiers	
18-024 cont'd						Keyland Developments Limited Western House Western Way Buttershaw BRADFORD West Yorkshire BD6 2SZ (as Beneficiary as contained in the Option Agreement dated 12 August 2021) National Gas Transmission PLC National Grid House Warwick Technology Park Gallows Hill WARWICK CV34 6DA (in respect of underground gas apparatus) National Gas Transmission PLC National Grid House Warwick Technology Park Gallows Hill WARWICK CV34 6DA (in respect of rights & easements listed in a Grant of Easement dated 3 April 2006.) National Westminster Bank PLC 250 Bishopsgate LONDON EC2M 4AA (as mortgagee for Albanwise Limited)

Dogger Bank South Offshore Wind Farm Development Consent Order BOOK OF REFERENCE - PART 1 Land which is proposed to be subject to: (i) powers of compulsory acquisition, (ii) right to use the land, and/or (iii) rights to carry out protective works (Regulation 7(1)(a)) County of East Riding of Yorkshire						
Number on Land Plans	Extent of acquisition or use	Description of land	Category 1 Qualifying persons under Regulation 7(1)(a) of the Infrastructure Planning (Applications: Prescribed Forms and Procedures) Regulations 2009			Category 2 Qualifying persons under Regulation 7(1)(a) of the Infrastructure Planning (Applications: Prescribed Forms and Procedures) Regulations 2009
			Owners or Reputed Owners	Lessees or Tenants or Reputed Lessees or Tenants	Occupiers or Reputed Occupiers	
18-024 cont'd						Orsted Hornsea Project Four Limited 5 Howick Place LONDON SW1P 1WG (as Beneficiary as contained in the Option Agreement dated 1 September 2021) Unknown (in respect of a right of way listed in a Conveyance dated 12 August 1953. Also in respect of rights to lay a pipe to carry and supply water and entry listed in a Deed dated 1 December 1954) Unknown (in respect of rights listed in a Deed dated 17 August 1993)
18-025	Freehold Acquisition	26351 square metres of agricultural land and tree (The Risby Estate, west of A164, Bentley)	Albanwise Limited c/o Mills & Reeve LLP Botanic House 100 Hills Road CAMBRIDGE Cambridgeshire CB2 1PH	Andrew Woodmansey Manor Farm Bentley BEVERLEY East Riding of Yorkshire HU17 8PP	Andrew Woodmansey Manor Farm Bentley BEVERLEY East Riding of Yorkshire HU17 8PP	Ineos Manufacturing (Hull) Limited Hawkslease Chapel Lane LYNDHURST Hampshire SO43 7FG (in respect of rights in regards to a pipeline and valve as contained in a Deed and Lease dated 22 May 2002)

Dogger Bank South Offshore Wind Farm Development Consent Order						
BOOK OF REFERENCE - PART 1						
Land which is proposed to be subject to: (i) powers of compulsory acquisition, (ii) right to use the land, and/or (iii) rights to carry out protective works (Regulation 7(1)(a))						
County of East Riding of Yorkshire						
Number on Land Plans	Extent of acquisition or use	Description of land	Category 1 Qualifying persons under Regulation 7(1)(a) of the Infrastructure Planning (Applications: Prescribed Forms and Procedures) Regulations 2009			Category 2 Qualifying persons under Regulation 7(1)(a) of the Infrastructure Planning (Applications: Prescribed Forms and Procedures) Regulations 2009
			Owners or Reputed Owners	Lessees or Tenants or Reputed Lessees or Tenants	Occupiers or Reputed Occupiers	
18-025 cont'd						Ineos Manufacturing (Hull) Limited Hawkslease Chapel Lane LYNDHURST Hampshire SO43 7FG (in respect of underground gas pipeline apparatus) KCOM Group Limited 37 Carr Lane Hull East Yorkshire HU1 3RE (in respect of underground telecommunication apparatus) Keyland Developments Limited Western House Western Way Buttershaw BRADFORD West Yorkshire BD6 2SZ (as Beneficiary as contained in the Option Agreement dated 12 August 2021) National Westminster Bank PLC 250 Bishopsgate LONDON EC2M 4AA (as mortgagee for Albanwise Limited)

Dogger Bank South Offshore Wind Farm Development Consent Order BOOK OF REFERENCE - PART 1 Land which is proposed to be subject to: (i) powers of compulsory acquisition, (ii) right to use the land, and/or (iii) rights to carry out protective works (Regulation 7(1)(a)) County of East Riding of Yorkshire						
Number on Land Plans	Extent of acquisition or use	Description of land	Category 1 Qualifying persons under Regulation 7(1)(a) of the Infrastructure Planning (Applications: Prescribed Forms and Procedures) Regulations 2009			Category 2 Qualifying persons under Regulation 7(1)(a) of the Infrastructure Planning (Applications: Prescribed Forms and Procedures) Regulations 2009
			Owners or Reputed Owners	Lessees or Tenants or Reputed Lessees or Tenants	Occupiers or Reputed Occupiers	
18-025 cont'd						<p>Orsted Hornsea Project Four Limited 5 Howick Place LONDON SW1P 1WG (as Beneficiary as contained in the Option Agreement dated 1 September 2021)</p> <p>Unknown (in respect of a right of way listed in a Conveyance dated 12 August 1953. Also in respect of rights to lay a pipe to carry and supply water and entry listed in a Deed dated 1 December 1954)</p> <p>Unknown (in respect of rights listed in a Deed dated 17 August 1993)</p> <p>Yorkshire Water Services Limited Western House Western Way Halifax Road Bradford West Yorkshire BD6 2SZ (in respect of underground water apparatus)</p>

Dogger Bank South Offshore Wind Farm Development Consent Order						
BOOK OF REFERENCE - PART 1						
Land which is proposed to be subject to: (i) powers of compulsory acquisition, (ii) right to use the land, and/or (iii) rights to carry out protective works (Regulation 7(1)(a))						
County of East Riding of Yorkshire						
Number on Land Plans	Extent of acquisition or use	Description of land	Category 1 Qualifying persons under Regulation 7(1)(a) of the Infrastructure Planning (Applications: Prescribed Forms and Procedures) Regulations 2009			Category 2 Qualifying persons under Regulation 7(1)(a) of the Infrastructure Planning (Applications: Prescribed Forms and Procedures) Regulations 2009
			Owners or Reputed Owners	Lessees or Tenants or Reputed Lessees or Tenants	Occupiers or Reputed Occupiers	
18-025a	Acquisition of Rights	5052 square metres of agricultural land and tree (The Risby Estate, west of A164, Bentley)	Albanwise Limited c/o Mills & Reeve LLP Botanic House 100 Hills Road CAMBRIDGE Cambridgeshire CB2 1PH	Andrew Woodmansey Manor Farm Bentley BEVERLEY East Riding of Yorkshire HU17 8PP	Andrew Woodmansey Manor Farm Bentley BEVERLEY East Riding of Yorkshire HU17 8PP	Ineos Manufacturing (Hull) Limited Hawkslease Chapel Lane LYNDHURST Hampshire SO43 7FG (in respect of underground gas pipeline apparatus) Ineos Manufacturing (Hull) Limited Hawkslease Chapel Lane LYNDHURST Hampshire SO43 7FG (in respect of rights in regards to a pipeline and valve as contained in a Deed and Lease dated 22 May 2002) Keyland Developments Limited Western House Western Way Buttershaw BRADFORD West Yorkshire BD6 2SZ (as Beneficiary as contained in the Option Agreement dated 12 August 2021) National Westminster Bank PLC 250 Bishopsgate LONDON EC2M 4AA (as mortgagee for Albanwise Limited)

Dogger Bank South Offshore Wind Farm Development Consent Order BOOK OF REFERENCE - PART 1 Land which is proposed to be subject to: (i) powers of compulsory acquisition, (ii) right to use the land, and/or (iii) rights to carry out protective works (Regulation 7(1)(a)) County of East Riding of Yorkshire						
Number on Land Plans	Extent of acquisition or use	Description of land	Category 1 Qualifying persons under Regulation 7(1)(a) of the Infrastructure Planning (Applications: Prescribed Forms and Procedures) Regulations 2009			Category 2 Qualifying persons under Regulation 7(1)(a) of the Infrastructure Planning (Applications: Prescribed Forms and Procedures) Regulations 2009
			Owners or Reputed Owners	Lessees or Tenants or Reputed Lessees or Tenants	Occupiers or Reputed Occupiers	
18-025a cont'd						<p>Orsted Hornsea Project Four Limited 5 Howick Place LONDON SW1P 1WG (as Beneficiary as contained in the Option Agreement dated 1 September 2021)</p> <p>Unknown (in respect of a right of way listed in a Conveyance dated 12 August 1953. Also in respect of rights to lay a pipe to carry and supply water and entry listed in a Deed dated 1 December 1954)</p> <p>Unknown (in respect of rights listed in a Deed dated 17 August 1993)</p> <p>Yorkshire Water Services Limited Western House Western Way Halifax Road Bradford West Yorkshire BD6 2SZ (in respect of underground water apparatus)</p>
18-026	NUMBER NOT IN USE	NUMBER NOT IN USE	NUMBER NOT IN USE	NUMBER NOT IN USE	NUMBER NOT IN USE	NUMBER NOT IN USE

Dogger Bank South Offshore Wind Farm Development Consent Order						
BOOK OF REFERENCE - PART 1						
Land which is proposed to be subject to: (i) powers of compulsory acquisition, (ii) right to use the land, and/or (iii) rights to carry out protective works (Regulation 7(1)(a))						
County of East Riding of Yorkshire						
Number on Land Plans	Extent of acquisition or use	Description of land	Category 1 Qualifying persons under Regulation 7(1)(a) of the Infrastructure Planning (Applications: Prescribed Forms and Procedures) Regulations 2009			Category 2 Qualifying persons under Regulation 7(1)(a) of the Infrastructure Planning (Applications: Prescribed Forms and Procedures) Regulations 2009
			Owners or Reputed Owners	Lessees or Tenants or Reputed Lessees or Tenants	Occupiers or Reputed Occupiers	
18-027	Acquisition of Rights	23332 square metres of agricultural land, scrubland and copse (The Risby Estate, west of A164, Bentley and south of A1079, Beverley)	Albanwise Limited c/o Mills & Reeve LLP Botanic House 100 Hills Road CAMBRIDGE Cambridgeshire CB2 1PH	Oliver White Butt Farm Victoria Road BEVERLEY East Riding of Yorkshire HU17 8PJ Pamela White Butt Farm Victoria Road BEVERLEY East Riding of Yorkshire HU17 8PJ The Executor Of The Estate Of The Late Andrew White Manor Farm Newland GOOLE DN14 7XD	Oliver White Butt Farm Victoria Road BEVERLEY East Riding of Yorkshire HU17 8PJ Pamela White Butt Farm Victoria Road BEVERLEY East Riding of Yorkshire HU17 8PJ The Executor Of The Estate Of The Late Andrew White Manor Farm Newland GOOLE DN14 7XD	Ineos Manufacturing (Hull) Limited Hawkslease Chapel Lane LYNDHURST Hampshire SO43 7FG (in respect of rights in regards to a pipeline and valve as contained in a Deed and Lease dated 22 May 2002) Keyland Developments Limited Western House Western Way Buttershaw BRADFORD West Yorkshire BD6 2SZ (as Beneficiary as contained in the Option Agreement dated 12 August 2021) National Grid Electricity Transmission PLC 1-3 Strand LONDON WC2N 5EH (in respect of rights of access to erect, retain, use, maintain, repair, renew, inspect and remove electric lines and covenants listed by a Deed dated 28 July 1969)

Dogger Bank South Offshore Wind Farm Development Consent Order						
BOOK OF REFERENCE - PART 1						
Land which is proposed to be subject to: (i) powers of compulsory acquisition, (ii) right to use the land, and/or (iii) rights to carry out protective works (Regulation 7(1)(a))						
County of East Riding of Yorkshire						
Number on Land Plans	Extent of acquisition or use	Description of land	Category 1 Qualifying persons under Regulation 7(1)(a) of the Infrastructure Planning (Applications: Prescribed Forms and Procedures) Regulations 2009			Category 2 Qualifying persons under Regulation 7(1)(a) of the Infrastructure Planning (Applications: Prescribed Forms and Procedures) Regulations 2009
			Owners or Reputed Owners	Lessees or Tenants or Reputed Lessees or Tenants	Occupiers or Reputed Occupiers	
18-027 cont'd						National Westminster Bank PLC 250 Bishopsgate LONDON EC2M 4AA (as mortgagee for Albanwise Limited) Orsted Hornsea Project Four Limited 5 Howick Place LONDON SW1P 1WG (as Beneficiary as contained in the Option Agreement dated 1 September 2021)
18-027a	Temporary Possession	3795 square metres of agricultural land, hedgerows, scrubland and drain (The Risby Estate, west of A164, Bentley and south of A1079, Beverley)	Albanwise Limited c/o Mills & Reeve LLP Botanic House 100 Hills Road CAMBRIDGE Cambridgeshire CB2 1PH	Oliver White Butt Farm Victoria Road BEVERLEY East Riding of Yorkshire HU17 8PJ Pamela White Butt Farm Victoria Road BEVERLEY East Riding of Yorkshire HU17 8PJ	Oliver White Butt Farm Victoria Road BEVERLEY East Riding of Yorkshire HU17 8PJ Pamela White Butt Farm Victoria Road BEVERLEY East Riding of Yorkshire HU17 8PJ	Ineos Manufacturing (Hull) Limited Hawkslease Chapel Lane LYNDHURST Hampshire SO43 7FG (in respect of rights in regards to a pipeline and valve as contained in a Deed and Lease dated 22 May 2002) Keyland Developments Limited Western House Western Way Buttershaw BRADFORD West Yorkshire BD6 2SZ (as Beneficiary as contained in the Option Agreement dated 12 August 2021)

Dogger Bank South Offshore Wind Farm Development Consent Order BOOK OF REFERENCE - PART 1 Land which is proposed to be subject to: (i) powers of compulsory acquisition, (ii) right to use the land, and/or (iii) rights to carry out protective works (Regulation 7(1)(a)) County of East Riding of Yorkshire						
Number on Land Plans	Extent of acquisition or use	Description of land	Category 1 Qualifying persons under Regulation 7(1)(a) of the Infrastructure Planning (Applications: Prescribed Forms and Procedures) Regulations 2009			Category 2 Qualifying persons under Regulation 7(1)(a) of the Infrastructure Planning (Applications: Prescribed Forms and Procedures) Regulations 2009
			Owners or Reputed Owners	Lessees or Tenants or Reputed Lessees or Tenants	Occupiers or Reputed Occupiers	
18-027a cont'd				The Executor Of The Estate Of The Late Andrew White Manor Farm Newland GOOLE DN14 7XD	The Executor Of The Estate Of The Late Andrew White Manor Farm Newland GOOLE DN14 7XD	National Grid Electricity Transmission PLC 1-3 Strand LONDON WC2N 5EH (in respect of rights of access to erect, retain, use, maintain, repair, renew, inspect and remove electric lines and covenants listed by a Deed dated 28 July 1969) National Westminster Bank PLC 250 Bishopsgate LONDON EC2M 4AA (as mortgagee for Albanwise Limited) Northern Powergrid (Yorkshire) PLC Lloyds Court 78 Grey Street Newcastle Upon Tyne NE1 6AF (in respect of overhead electricity apparatus) Orsted Hornsea Project Four Limited 5 Howick Place LONDON SW1P 1WG (as Beneficiary as contained in the Option Agreement dated 1 September 2021)

Dogger Bank South Offshore Wind Farm Development Consent Order BOOK OF REFERENCE - PART 1 Land which is proposed to be subject to: (i) powers of compulsory acquisition, (ii) right to use the land, and/or (iii) rights to carry out protective works (Regulation 7(1)(a)) County of East Riding of Yorkshire						
Number on Land Plans	Extent of acquisition or use	Description of land	Category 1 Qualifying persons under Regulation 7(1)(a) of the Infrastructure Planning (Applications: Prescribed Forms and Procedures) Regulations 2009			Category 2 Qualifying persons under Regulation 7(1)(a) of the Infrastructure Planning (Applications: Prescribed Forms and Procedures) Regulations 2009
			Owners or Reputed Owners	Lessees or Tenants or Reputed Lessees or Tenants	Occupiers or Reputed Occupiers	
18-028	Freehold Acquisition	3970 square metres of woodland (Bentley Moor Wood, west of A164, Bentley)	Albanwise Limited c/o Mills & Reeve LLP Botanic House 100 Hills Road CAMBRIDGE Cambridgeshire CB2 1PH	Oliver White Butt Farm Victoria Road BEVERLEY East Riding of Yorkshire HU17 8PJ	Oliver White Butt Farm Victoria Road BEVERLEY East Riding of Yorkshire HU17 8PJ	Ineos Manufacturing (Hull) Limited Hawkslease Chapel Lane LYNDHURST Hampshire SO43 7FG (in respect of rights in regards to a pipeline and valve as contained in a Deed and Lease dated 22 May 2002) Keyland Developments Limited Western House Western Way Buttershaw BRADFORD West Yorkshire BD6 2SZ (as Beneficiary as contained in the Option Agreement dated 12 August 2021) National Westminster Bank PLC 250 Bishopsgate LONDON EC2M 4AA (as mortgagee for Albanwise Limited) Northern Powergrid (Yorkshire) PLC Lloyds Court 78 Grey Street Newcastle Upon Tyne NE1 6AF (in respect of overhead electricity apparatus)

Dogger Bank South Offshore Wind Farm Development Consent Order BOOK OF REFERENCE - PART 1 Land which is proposed to be subject to: (i) powers of compulsory acquisition, (ii) right to use the land, and/or (iii) rights to carry out protective works (Regulation 7(1)(a)) County of East Riding of Yorkshire						
Number on Land Plans	Extent of acquisition or use	Description of land	Category 1 Qualifying persons under Regulation 7(1)(a) of the Infrastructure Planning (Applications: Prescribed Forms and Procedures) Regulations 2009			Category 2 Qualifying persons under Regulation 7(1)(a) of the Infrastructure Planning (Applications: Prescribed Forms and Procedures) Regulations 2009
			Owners or Reputed Owners	Lessees or Tenants or Reputed Lessees or Tenants	Occupiers or Reputed Occupiers	
18-028 cont'd						Orsted Hornsea Project Four Limited 5 Howick Place LONDON SW1P 1WG (as Beneficiary as contained in the Option Agreement dated 1 September 2021)
18-029	Acquisition of Rights	270 square metres of drain (The Risby Estate, west of A164, Bentley)	Albanwise Limited c/o Mills & Reeve LLP Botanic House 100 Hills Road CAMBRIDGE Cambridgeshire CB2 1PH	Oliver White Butt Farm Victoria Road BEVERLEY East Riding of Yorkshire HU17 8PJ	Oliver White Butt Farm Victoria Road BEVERLEY East Riding of Yorkshire HU17 8PJ	Ineos Manufacturing (Hull) Limited Hawkslease Chapel Lane LYNDHURST Hampshire SO43 7FG (in respect of rights in regards to a pipeline and valve as contained in a Deed and Lease dated 22 May 2002) Keyland Developments Limited Western House Western Way Buttershaw BRADFORD West Yorkshire BD6 2SZ (as Beneficiary as contained in the Option Agreement dated 12 August 2021)

Dogger Bank South Offshore Wind Farm Development Consent Order						
BOOK OF REFERENCE - PART 1						
Land which is proposed to be subject to: (i) powers of compulsory acquisition, (ii) right to use the land, and/or (iii) rights to carry out protective works (Regulation 7(1)(a))						
County of East Riding of Yorkshire						
Number on Land Plans	Extent of acquisition or use	Description of land	Category 1 Qualifying persons under Regulation 7(1)(a) of the Infrastructure Planning (Applications: Prescribed Forms and Procedures) Regulations 2009			Category 2 Qualifying persons under Regulation 7(1)(a) of the Infrastructure Planning (Applications: Prescribed Forms and Procedures) Regulations 2009
			Owners or Reputed Owners	Lessees or Tenants or Reputed Lessees or Tenants	Occupiers or Reputed Occupiers	
18-029 cont'd						<p>National Grid Electricity Transmission PLC 1-3 Strand LONDON WC2N 5EH (in respect of rights of access to erect, retain, use, maintain, repair, renew, inspect and remove electric lines and covenants listed by a Deed dated 28 July 1969)</p> <p>National Westminster Bank PLC 250 Bishopsgate LONDON EC2M 4AA (as mortgagee for Albanwise Limited)</p> <p>Orsted Hornsea Project Four Limited 5 Howick Place LONDON SW1P 1WG (as Beneficiary as contained in the Option Agreement dated 1 September 2021)</p>
18-030	Freehold Acquisition	18861 square metres of woodland (Bentley Moor Wood, west of A164, Bentley)	Albanwise Limited c/o Mills & Reeve LLP Botanic House 100 Hills Road CAMBRIDGE Cambridgeshire CB2 1PH	NONE	Albanwise Limited c/o Mills & Reeve LLP Botanic House 100 Hills Road CAMBRIDGE Cambridgeshire CB2 1PH	Ineos Manufacturing (Hull) Limited Hawkslease Chapel Lane LYNDHURST Hampshire SO43 7FG (in respect of rights in regards to a pipeline and valve as contained in a Deed and Lease dated 22 May 2002)

Dogger Bank South Offshore Wind Farm Development Consent Order						
BOOK OF REFERENCE - PART 1						
Land which is proposed to be subject to: (i) powers of compulsory acquisition, (ii) right to use the land, and/or (iii) rights to carry out protective works (Regulation 7(1)(a))						
County of East Riding of Yorkshire						
Number on Land Plans	Extent of acquisition or use	Description of land	Category 1 Qualifying persons under Regulation 7(1)(a) of the Infrastructure Planning (Applications: Prescribed Forms and Procedures) Regulations 2009			Category 2 Qualifying persons under Regulation 7(1)(a) of the Infrastructure Planning (Applications: Prescribed Forms and Procedures) Regulations 2009
			Owners or Reputed Owners	Lessees or Tenants or Reputed Lessees or Tenants	Occupiers or Reputed Occupiers	
18-030 cont'd						<p>Keyland Developments Limited Western House Western Way Buttershaw BRADFORD West Yorkshire BD6 2SZ (as Beneficiary as contained in the Option Agreement dated 12 August 2021)</p> <p>National Westminster Bank PLC 250 Bishopsgate LONDON EC2M 4AA (as mortgagee for Albanwise Limited)</p> <p>Orsted Hornsea Project Four Limited 5 Howick Place LONDON SW1P 1WG (as Beneficiary as contained in the Option Agreement dated 1 September 2021)</p> <p>Unknown (in respect of a right of way listed in a Conveyance dated 12 August 1953. Also in respect of rights to lay a pipe to carry and supply water and entry listed in a Deed dated 1 December 1954)</p> <p>Unknown (in respect of rights listed in a Deed dated 17 August 1993)</p>

Dogger Bank South Offshore Wind Farm Development Consent Order						
BOOK OF REFERENCE - PART 1						
Land which is proposed to be subject to: (i) powers of compulsory acquisition, (ii) right to use the land, and/or (iii) rights to carry out protective works (Regulation 7(1)(a))						
County of East Riding of Yorkshire						
Number on Land Plans	Extent of acquisition or use	Description of land	Category 1			Category 2
			Qualifying persons under Regulation 7(1)(a) of the Infrastructure Planning (Applications: Prescribed Forms and Procedures) Regulations 2009			Qualifying persons under Regulation 7(1)(a) of the Infrastructure Planning (Applications: Prescribed Forms and Procedures) Regulations 2009
			Owners or Reputed Owners	Lessees or Tenants or Reputed Lessees or Tenants	Occupiers or Reputed Occupiers	
18-031	Freehold Acquisition	133 square metres of woodland and drain (Bentley Moor Wood, west of A164, Bentley)	Albanwise Limited c/o Mills & Reeve LLP Botanic House 100 Hills Road CAMBRIDGE Cambridgeshire CB2 1PH	Matthew Yeo Highfield Farm Walshford WETHERBY West Yorkshire LS22 5HT Moira Yeo 48 Blackburn Avenue BRIDLINGTON YO15 2ES Stuart Yeo 48 Blackburn Avenue BRIDLINGTON YO15 2ES	Matthew Yeo Highfield Farm Walshford WETHERBY West Yorkshire LS22 5HT Moira Yeo 48 Blackburn Avenue BRIDLINGTON YO15 2ES Stuart Yeo 48 Blackburn Avenue BRIDLINGTON YO15 2ES	Ineos Manufacturing (Hull) Limited Hawkslease Chapel Lane LYNDHURST Hampshire SO43 7FG (in respect of rights in regards to a pipeline and valve as contained in a Deed and Lease dated 22 May 2002) Keyland Developments Limited Western House Western Way Buttershaw BRADFORD West Yorkshire BD6 2SZ (as Beneficiary as contained in the Option Agreement dated 12 August 2021) National Westminster Bank PLC 250 Bishopsgate LONDON EC2M 4AA (as mortgagee for Albanwise Limited) Orsted Hornsea Project Four Limited 5 Howick Place LONDON SW1P 1WG (as Beneficiary as contained in the Option Agreement dated 1 September 2021)

Dogger Bank South Offshore Wind Farm Development Consent Order						
BOOK OF REFERENCE - PART 1						
Land which is proposed to be subject to: (i) powers of compulsory acquisition, (ii) right to use the land, and/or (iii) rights to carry out protective works (Regulation 7(1)(a))						
County of East Riding of Yorkshire						
Number on Land Plans	Extent of acquisition or use	Description of land	Category 1 Qualifying persons under Regulation 7(1)(a) of the Infrastructure Planning (Applications: Prescribed Forms and Procedures) Regulations 2009			Category 2 Qualifying persons under Regulation 7(1)(a) of the Infrastructure Planning (Applications: Prescribed Forms and Procedures) Regulations 2009
			Owners or Reputed Owners	Lessees or Tenants or Reputed Lessees or Tenants	Occupiers or Reputed Occupiers	
18-031 cont'd						Unknown (in respect of a right of way listed in a Conveyance dated 12 August 1953. Also in respect of rights to lay a pipe to carry and supply water and entry listed in a Deed dated 1 December 1954) Unknown (in respect of rights listed in a Deed dated 17 August 1993)
18-032	Acquisition of Rights	17850 square metres of agricultural land, hedgerows and drain (The Risby Estate, west of A164, Bentley)	Albanwise Limited c/o Mills & Reeve LLP Botanic House 100 Hills Road CAMBRIDGE Cambridgeshire CB2 1PH	Matthew Yeo Highfield Farm Walshford WETHERBY West Yorkshire LS22 5HT Moira Yeo 48 Blackburn Avenue BRIDLINGTON YO15 2ES	Matthew Yeo Highfield Farm Walshford WETHERBY West Yorkshire LS22 5HT Moira Yeo 48 Blackburn Avenue BRIDLINGTON YO15 2ES	Ineos Manufacturing (Hull) Limited Hawkslease Chapel Lane LYNDHURST Hampshire SO43 7FG (in respect of rights in regards to a pipeline and valve as contained in a Deed and Lease dated 22 May 2002) Keyland Developments Limited Western House Western Way Buttershaw BRADFORD West Yorkshire BD6 2SZ (as Beneficiary as contained in the Option Agreement dated 12 August 2021)

Dogger Bank South Offshore Wind Farm Development Consent Order BOOK OF REFERENCE - PART 1 Land which is proposed to be subject to: (i) powers of compulsory acquisition, (ii) right to use the land, and/or (iii) rights to carry out protective works (Regulation 7(1)(a)) County of East Riding of Yorkshire						
Number on Land Plans	Extent of acquisition or use	Description of land	Category 1 Qualifying persons under Regulation 7(1)(a) of the Infrastructure Planning (Applications: Prescribed Forms and Procedures) Regulations 2009			Category 2 Qualifying persons under Regulation 7(1)(a) of the Infrastructure Planning (Applications: Prescribed Forms and Procedures) Regulations 2009
			Owners or Reputed Owners	Lessees or Tenants or Reputed Lessees or Tenants	Occupiers or Reputed Occupiers	
18-032 cont'd				Stuart Yeo 48 Blackburn Avenue BRIDLINGTON YO15 2ES	Stuart Yeo 48 Blackburn Avenue BRIDLINGTON YO15 2ES	National Westminster Bank PLC 250 Bishopsgate LONDON EC2M 4AA (as mortgagee for Albanwise Limited) Northern Powergrid (Yorkshire) PLC Lloyds Court 78 Grey Street Newcastle Upon Tyne NE1 6AF (in respect of overhead electricity apparatus) Orsted Hornsea Project Four Limited 5 Howick Place LONDON SW1P 1WG (as Beneficiary as contained in the Option Agreement dated 1 September 2021) Unknown (in respect of a right of way listed in a Conveyance dated 12 August 1953. Also in respect of rights to lay a pipe to carry and supply water and entry listed in a Deed dated 1 December 1954) Unknown (in respect of rights listed in a Deed dated 17 August 1993)
18-033	NUMBER NOT IN USE	NUMBER NOT IN USE	NUMBER NOT IN USE	NUMBER NOT IN USE	NUMBER NOT IN USE	NUMBER NOT IN USE

Dogger Bank South Offshore Wind Farm Development Consent Order						
BOOK OF REFERENCE - PART 1						
Land which is proposed to be subject to: (i) powers of compulsory acquisition, (ii) right to use the land, and/or (iii) rights to carry out protective works (Regulation 7(1)(a))						
County of East Riding of Yorkshire						
Number on Land Plans	Extent of acquisition or use	Description of land	Category 1 Qualifying persons under Regulation 7(1)(a) of the Infrastructure Planning (Applications: Prescribed Forms and Procedures) Regulations 2009			Category 2 Qualifying persons under Regulation 7(1)(a) of the Infrastructure Planning (Applications: Prescribed Forms and Procedures) Regulations 2009
			Owners or Reputed Owners	Lessees or Tenants or Reputed Lessees or Tenants	Occupiers or Reputed Occupiers	
18-034	NUMBER NOT IN USE	NUMBER NOT IN USE	NUMBER NOT IN USE	NUMBER NOT IN USE	NUMBER NOT IN USE	NUMBER NOT IN USE
18-035	Freehold Acquisition	222 square metres of drain and scrubland (The Risby Estate, west of A164, Bentley)	Albanwise Limited c/o Mills & Reeve LLP Botanic House 100 Hills Road CAMBRIDGE Cambridgeshire CB2 1PH	Matthew Yeo Highfield Farm Walshford WETHERBY West Yorkshire LS22 5HT Moiria Yeo 48 Blackburn Avenue BRIDLINGTON YO15 2ES Stuart Yeo 48 Blackburn Avenue BRIDLINGTON YO15 2ES	Matthew Yeo Highfield Farm Walshford WETHERBY West Yorkshire LS22 5HT Moiria Yeo 48 Blackburn Avenue BRIDLINGTON YO15 2ES Stuart Yeo 48 Blackburn Avenue BRIDLINGTON YO15 2ES	Ineos Manufacturing (Hull) Limited Hawkslease Chapel Lane LYNDHURST Hampshire SO43 7FG (in respect of rights in regards to a pipeline and valve as contained in a Deed and Lease dated 22 May 2002) Keyland Developments Limited Western House Western Way Buttershaw BRADFORD West Yorkshire BD6 2SZ (as Beneficiary as contained in the Option Agreement dated 12 August 2021) National Westminster Bank PLC 250 Bishopsgate LONDON EC2M 4AA (as mortgagee for Albanwise Limited)

Dogger Bank South Offshore Wind Farm Development Consent Order						
BOOK OF REFERENCE - PART 1						
Land which is proposed to be subject to: (i) powers of compulsory acquisition, (ii) right to use the land, and/or (iii) rights to carry out protective works (Regulation 7(1)(a))						
County of East Riding of Yorkshire						
Number on Land Plans	Extent of acquisition or use	Description of land	Category 1 Qualifying persons under Regulation 7(1)(a) of the Infrastructure Planning (Applications: Prescribed Forms and Procedures) Regulations 2009			Category 2 Qualifying persons under Regulation 7(1)(a) of the Infrastructure Planning (Applications: Prescribed Forms and Procedures) Regulations 2009
			Owners or Reputed Owners	Lessees or Tenants or Reputed Lessees or Tenants	Occupiers or Reputed Occupiers	
18-035 cont'd						Orsted Hornsea Project Four Limited 5 Howick Place LONDON SW1P 1WG (as Beneficiary as contained in the Option Agreement dated 1 September 2021) Unknown (in respect of a right of way listed in a Conveyance dated 12 August 1953. Also in respect of rights to lay a pipe to carry and supply water and entry listed in a Deed dated 1 December 1954) Unknown (in respect of rights listed in a Deed dated 17 August 1993)
18-036	NUMBER NOT IN USE	NUMBER NOT IN USE	NUMBER NOT IN USE	NUMBER NOT IN USE	NUMBER NOT IN USE	NUMBER NOT IN USE
18-037	NUMBER NOT IN USE	NUMBER NOT IN USE	NUMBER NOT IN USE	NUMBER NOT IN USE	NUMBER NOT IN USE	NUMBER NOT IN USE
18-038	Acquisition of Rights	12918 square metres of agricultural land, hedgerows and copse (west of A164, Bentley)	Albanwise Limited c/o Mills & Reeve LLP Botanic House 100 Hills Road CAMBRIDGE Cambridgeshire CB2 1PH	NONE	Albanwise Limited c/o Mills & Reeve LLP Botanic House 100 Hills Road CAMBRIDGE Cambridgeshire CB2 1PH	Northern Powergrid (Yorkshire) PLC Lloyds Court 78 Grey Street Newcastle Upon Tyne NE1 6AF (in respect of overhead electricity apparatus)

Dogger Bank South Offshore Wind Farm Development Consent Order BOOK OF REFERENCE - PART 1 Land which is proposed to be subject to: (i) powers of compulsory acquisition, (ii) right to use the land, and/or (iii) rights to carry out protective works (Regulation 7(1)(a)) County of East Riding of Yorkshire						
Number on Land Plans	Extent of acquisition or use	Description of land	Category 1 Qualifying persons under Regulation 7(1)(a) of the Infrastructure Planning (Applications: Prescribed Forms and Procedures) Regulations 2009			Category 2 Qualifying persons under Regulation 7(1)(a) of the Infrastructure Planning (Applications: Prescribed Forms and Procedures) Regulations 2009
			Owners or Reputed Owners	Lessees or Tenants or Reputed Lessees or Tenants	Occupiers or Reputed Occupiers	
18-039	Acquisition of Rights	386 square metres of public road and verge (A164, Bentley)	East Riding Of Yorkshire Council County Hall Cross Street BEVERLEY East Riding of Yorkshire HU17 9BA	NONE	East Riding Of Yorkshire Council County Hall Cross Street BEVERLEY East Riding of Yorkshire HU17 9BA (as highway authority)	KCOM Group Limited 37 Carr Lane Hull East Yorkshire HU1 3RE (in respect of underground telecommunication apparatus)
18-040	Acquisition of Rights	2427 square metres of public road, verges and access splay (A164, Bentley)	Albanwise Limited c/o Mills & Reeve LLP Botanic House 100 Hills Road CAMBRIDGE Cambridgeshire CB2 1PH (in respect of subsoil beneath public highway) East Riding Of Yorkshire Council County Hall Cross Street BEVERLEY East Riding of Yorkshire HU17 9BA (as highway authority and in respect of subsoil beneath public highway) Unknown	NONE	East Riding Of Yorkshire Council County Hall Cross Street BEVERLEY East Riding of Yorkshire HU17 9BA (as highway authority)	KCOM Group Limited 37 Carr Lane Hull East Yorkshire HU1 3RE (in respect of underground telecommunication apparatus) Unknown Yorkshire Water Services Limited Western House Western Way Halifax Road Bradford West Yorkshire BD6 2SZ (in respect of underground water apparatus)

Dogger Bank South Offshore Wind Farm Development Consent Order						
BOOK OF REFERENCE - PART 1						
Land which is proposed to be subject to: (i) powers of compulsory acquisition, (ii) right to use the land, and/or (iii) rights to carry out protective works (Regulation 7(1)(a))						
County of East Riding of Yorkshire						
Number on Land Plans	Extent of acquisition or use	Description of land	Category 1 Qualifying persons under Regulation 7(1)(a) of the Infrastructure Planning (Applications: Prescribed Forms and Procedures) Regulations 2009			Category 2 Qualifying persons under Regulation 7(1)(a) of the Infrastructure Planning (Applications: Prescribed Forms and Procedures) Regulations 2009
			Owners or Reputed Owners	Lessees or Tenants or Reputed Lessees or Tenants	Occupiers or Reputed Occupiers	
18-041	Temporary Possession	49 square metres of public road and verge (A164, Bentley)	Albanwise Limited c/o Mills & Reeve LLP Botanic House 100 Hills Road CAMBRIDGE Cambridgeshire CB2 1PH (in respect of subsoil beneath public highway) East Riding Of Yorkshire Council County Hall Cross Street BEVERLEY East Riding of Yorkshire HU17 9BA (as highway authority) Unknown	NONE	East Riding Of Yorkshire Council County Hall Cross Street BEVERLEY East Riding of Yorkshire HU17 9BA (as highway authority)	Unknown
18-042	Temporary Possession	166 square metres of agricultural land (The Risby Estate, east of A164, Bentley)	Albanwise Limited c/o Mills & Reeve LLP Botanic House 100 Hills Road CAMBRIDGE Cambridgeshire CB2 1PH	Andrew Woodmansey Manor Farm Bentley BEVERLEY East Riding of Yorkshire HU17 8PP	Andrew Woodmansey Manor Farm Bentley BEVERLEY East Riding of Yorkshire HU17 8PP	Keyland Developments Limited Western House Bentley Western Way Buttershaw BRADFORD West Yorkshire BD6 2SZ (as Beneficiary as contained in the Option Agreement dated 12 August 2021)

Dogger Bank South Offshore Wind Farm Development Consent Order						
BOOK OF REFERENCE - PART 1						
Land which is proposed to be subject to: (i) powers of compulsory acquisition, (ii) right to use the land, and/or (iii) rights to carry out protective works (Regulation 7(1)(a))						
County of East Riding of Yorkshire						
Number on Land Plans	Extent of acquisition or use	Description of land	Category 1 Qualifying persons under Regulation 7(1)(a) of the Infrastructure Planning (Applications: Prescribed Forms and Procedures) Regulations 2009			Category 2 Qualifying persons under Regulation 7(1)(a) of the Infrastructure Planning (Applications: Prescribed Forms and Procedures) Regulations 2009
			Owners or Reputed Owners	Lessees or Tenants or Reputed Lessees or Tenants	Occupiers or Reputed Occupiers	
18-042 cont'd			East Riding Of Yorkshire Council County Hall Cross Street BEVERLEY East Riding of Yorkshire HU17 9BA		East Riding Of Yorkshire Council County Hall Cross Street BEVERLEY East Riding of Yorkshire HU17 9BA	National Grid Electricity Transmission PLC 1-3 Strand LONDON WC2N 5EH (in respect of rights of access to erect, retain, use, maintain, repair, renew, inspect and remove electric lines and covenants listed by a Deed dated 28 July 1969) National Westminster Bank PLC 250 Bishopsgate LONDON EC2M 4AA (as mortgagee for Albanwise Limited) Orsted Hornsea Project Four Limited 5 Howick Place LONDON SW1P 1WG (as Beneficiary as contained in the Option Agreement dated 1 September 2021) Unknown (in respect of a right of way listed in a Conveyance dated 12 August 1953. Also in respect of rights to lay a pipe to carry and supply water and entry listed in a Deed dated 1 December 1954) Unknown (in respect of rights listed in a Deed dated 17 August 1993)

Dogger Bank South Offshore Wind Farm Development Consent Order						
BOOK OF REFERENCE - PART 1						
Land which is proposed to be subject to: (i) powers of compulsory acquisition, (ii) right to use the land, and/or (iii) rights to carry out protective works (Regulation 7(1)(a))						
County of East Riding of Yorkshire						
Number on Land Plans	Extent of acquisition or use	Description of land	Category 1 Qualifying persons under Regulation 7(1)(a) of the Infrastructure Planning (Applications: Prescribed Forms and Procedures) Regulations 2009			Category 2 Qualifying persons under Regulation 7(1)(a) of the Infrastructure Planning (Applications: Prescribed Forms and Procedures) Regulations 2009
			Owners or Reputed Owners	Lessees or Tenants or Reputed Lessees or Tenants	Occupiers or Reputed Occupiers	
18-043	Acquisition of Rights	65453 square metres of agricultural land, access tracks, verges, hedgerows, copse, drain and public bridleway (Rowley Bridleway No.13) (The Risby Estate, west of A1079, Beverley)	Albanwise Limited c/o Mills & Reeve LLP Botanic House 100 Hills Road CAMBRIDGE Cambridgeshire CB2 1PH East Riding Of Yorkshire Council County Hall Cross Street BEVERLEY East Riding of Yorkshire HU17 9BA	Andrew Woodmansey Manor Farm Bentley BEVERLEY East Riding of Yorkshire HU17 8PP	Andrew Woodmansey Manor Farm Bentley BEVERLEY East Riding of Yorkshire HU17 8PP East Riding Of Yorkshire Council County Hall Cross Street BEVERLEY East Riding of Yorkshire HU17 9BA (in respect of public bridleway (Rowley Bridleway No.13)) East Riding Of Yorkshire Council County Hall Cross Street BEVERLEY East Riding of Yorkshire HU17 9BA	Ineos Manufacturing (Hull) Limited Hawkslease Chapel Lane LYNDHURST Hampshire SO43 7FG (in respect of underground gas pipeline apparatus) Keyland Developments Limited Western House Western Way Buttershaw BRADFORD West Yorkshire BD6 2SZ (as Beneficiary as contained in the Option Agreement dated 12 August 2021) National Gas Transmission PLC National Grid House Warwick Technology Park Gallows Hill WARWICK CV34 6DA (in respect of underground gas apparatus)

Dogger Bank South Offshore Wind Farm Development Consent Order						
BOOK OF REFERENCE - PART 1						
Land which is proposed to be subject to: (i) powers of compulsory acquisition, (ii) right to use the land, and/or (iii) rights to carry out protective works (Regulation 7(1)(a))						
County of East Riding of Yorkshire						
Number on Land Plans	Extent of acquisition or use	Description of land	Category 1 Qualifying persons under Regulation 7(1)(a) of the Infrastructure Planning (Applications: Prescribed Forms and Procedures) Regulations 2009			Category 2 Qualifying persons under Regulation 7(1)(a) of the Infrastructure Planning (Applications: Prescribed Forms and Procedures) Regulations 2009
			Owners or Reputed Owners	Lessees or Tenants or Reputed Lessees or Tenants	Occupiers or Reputed Occupiers	
18-043 cont'd						<p>National Gas Transmission PLC National Grid House Warwick Technology Park Gallows Hill WARWICK CV34 6DA (in respect of rights and easements listed in a Grant of Easement dated 3 April 2006.)</p> <p>National Grid Electricity Transmission PLC 1-3 Strand LONDON WC2N 5EH (in respect of rights of access to erect, retain, use, maintain, repair, renew, inspect and remove electric lines and covenants listed by a Deed dated 28 July 1969)</p> <p>National Westminster Bank PLC 250 Bishopsgate LONDON EC2M 4AA (as mortgagee for Albanwise Limited)</p> <p>Northern Powergrid (Yorkshire) PLC Lloyds Court 78 Grey Street Newcastle Upon Tyne NE1 6AF (in respect of overhead electricity apparatus)</p>

Dogger Bank South Offshore Wind Farm Development Consent Order						
BOOK OF REFERENCE - PART 1						
Land which is proposed to be subject to: (i) powers of compulsory acquisition, (ii) right to use the land, and/or (iii) rights to carry out protective works (Regulation 7(1)(a))						
County of East Riding of Yorkshire						
Number on Land Plans	Extent of acquisition or use	Description of land	Category 1 Qualifying persons under Regulation 7(1)(a) of the Infrastructure Planning (Applications: Prescribed Forms and Procedures) Regulations 2009			Category 2 Qualifying persons under Regulation 7(1)(a) of the Infrastructure Planning (Applications: Prescribed Forms and Procedures) Regulations 2009
			Owners or Reputed Owners	Lessees or Tenants or Reputed Lessees or Tenants	Occupiers or Reputed Occupiers	
18-043 cont'd						Orsted Hornsea Project Four Limited 5 Howick Place LONDON SW1P 1WG (as Beneficiary as contained in the Option Agreement dated 1 September 2021) Unknown (in respect of a right of way listed in a Conveyance dated 12 August 1953. Also in respect of rights to lay a pipe to carry and supply water and entry listed in a Deed dated 1 December 1954) Unknown (in respect of rights listed in a Deed dated 17 August 1993)
18-044	Temporary Possession	9168 square metres of agricultural land (The Risby Estate, west of A1079, Beverley)	Albanwise Limited c/o Mills & Reeve LLP Botanic House 100 Hills Road CAMBRIDGE Cambridgeshire CB2 1PH	Andrew Woodmansey Manor Farm Bentley BEVERLEY East Riding of Yorkshire HU17 8PP	Andrew Woodmansey Manor Farm Bentley BEVERLEY East Riding of Yorkshire HU17 8PP	Keyland Developments Limited Western House Western Way Buttershaw BRADFORD West Yorkshire BD6 2SZ (as Beneficiary as contained in the Option Agreement dated 12 August 2021)

Dogger Bank South Offshore Wind Farm Development Consent Order						
BOOK OF REFERENCE - PART 1						
Land which is proposed to be subject to: (i) powers of compulsory acquisition, (ii) right to use the land, and/or (iii) rights to carry out protective works (Regulation 7(1)(a))						
County of East Riding of Yorkshire						
Number on Land Plans	Extent of acquisition or use	Description of land	Category 1 Qualifying persons under Regulation 7(1)(a) of the Infrastructure Planning (Applications: Prescribed Forms and Procedures) Regulations 2009			Category 2 Qualifying persons under Regulation 7(1)(a) of the Infrastructure Planning (Applications: Prescribed Forms and Procedures) Regulations 2009
			Owners or Reputed Owners	Lessees or Tenants or Reputed Lessees or Tenants	Occupiers or Reputed Occupiers	
18-044 cont'd						<p>National Grid Electricity Transmission PLC 1-3 Strand LONDON WC2N 5EH (in respect of rights of access to erect, retain, use, maintain, repair, renew, inspect and remove electric lines and covenants listed by a Deed dated 28 July 1969)</p> <p>National Westminster Bank PLC 250 Bishopsgate LONDON EC2M 4AA (as mortgagee for Albanwise Limited)</p> <p>Orsted Hornsea Project Four Limited 5 Howick Place LONDON SW1P 1WG (as Beneficiary as contained in the Option Agreement dated 1 September 2021)</p> <p>Unknown (in respect of a right of way listed in a Conveyance dated 12 August 1953. Also in respect of rights to lay a pipe to carry and supply water and entry listed in a Deed dated 1 December 1954)</p> <p>Unknown (in respect of rights listed in a Deed dated 17 August 1993)</p>

Dogger Bank South Offshore Wind Farm Development Consent Order						
BOOK OF REFERENCE - PART 1						
Land which is proposed to be subject to: (i) powers of compulsory acquisition, (ii) right to use the land, and/or (iii) rights to carry out protective works (Regulation 7(1)(a))						
County of East Riding of Yorkshire						
Number on Land Plans	Extent of acquisition or use	Description of land	Category 1 Qualifying persons under Regulation 7(1)(a) of the Infrastructure Planning (Applications: Prescribed Forms and Procedures) Regulations 2009			Category 2 Qualifying persons under Regulation 7(1)(a) of the Infrastructure Planning (Applications: Prescribed Forms and Procedures) Regulations 2009
			Owners or Reputed Owners	Lessees or Tenants or Reputed Lessees or Tenants	Occupiers or Reputed Occupiers	
18-045	Temporary Possession	2756 square metres of agricultural land (The Risby Estate, west of A1079, Beverley)	Albanwise Limited c/o Mills & Reeve LLP Botanic House 100 Hills Road CAMBRIDGE Cambridgeshire CB2 1PH	Andrew Woodmansey Manor Farm Bentley BEVERLEY East Riding of Yorkshire HU17 8PP	Andrew Woodmansey Manor Farm Bentley BEVERLEY East Riding of Yorkshire HU17 8PP	Keyland Developments Limited Western House Western Way Buttershaw BRADFORD West Yorkshire BD6 2SZ (as Beneficiary as contained in the Option Agreement dated 12 August 2021) National Grid Electricity Transmission PLC 1-3 Strand LONDON WC2N 5EH (in respect of rights of access to erect, retain, use, maintain, repair, renew, inspect and remove electric lines and covenants listed by a Deed dated 28 July 1969) National Westminster Bank PLC 250 Bishopsgate LONDON EC2M 4AA (as mortgagee for Albanwise Limited) Northern Powergrid (Yorkshire) PLC Lloyds Court 78 Grey Street Newcastle Upon Tyne NE1 6AF (in respect of overhead electricity apparatus)

Dogger Bank South Offshore Wind Farm Development Consent Order BOOK OF REFERENCE - PART 1 Land which is proposed to be subject to: (i) powers of compulsory acquisition, (ii) right to use the land, and/or (iii) rights to carry out protective works (Regulation 7(1)(a)) County of East Riding of Yorkshire						
Number on Land Plans	Extent of acquisition or use	Description of land	Category 1 Qualifying persons under Regulation 7(1)(a) of the Infrastructure Planning (Applications: Prescribed Forms and Procedures) Regulations 2009			Category 2 Qualifying persons under Regulation 7(1)(a) of the Infrastructure Planning (Applications: Prescribed Forms and Procedures) Regulations 2009
			Owners or Reputed Owners	Lessees or Tenants or Reputed Lessees or Tenants	Occupiers or Reputed Occupiers	
18-045 cont'd						Orsted Hornsea Project Four Limited 5 Howick Place LONDON SW1P 1WG (as Beneficiary as contained in the Option Agreement dated 1 September 2021) Unknown (in respect of a right of way listed in a Conveyance dated 12 August 1953. Also in respect of rights to lay a pipe to carry and supply water and entry listed in a Deed dated 1 December 1954) Unknown (in respect of rights listed in a Deed dated 17 August 1993)
18-046	Temporary Possession	27 square metres of agricultural land (The Risby Estate, west of A1079, Beverley)	Albanwise Limited c/o Mills & Reeve LLP Botanic House 100 Hills Road CAMBRIDGE Cambridgeshire CB2 1PH	Andrew Woodmansey Manor Farm Bentley BEVERLEY East Riding of Yorkshire HU17 8PP	Andrew Woodmansey Manor Farm Bentley BEVERLEY East Riding of Yorkshire HU17 8PP	Barclays Bank PLC 1 Churchill Place LONDON E14 5HP (as mortgagee for Ineos Manufacturing (Hull) Limited)

Dogger Bank South Offshore Wind Farm Development Consent Order BOOK OF REFERENCE - PART 1 Land which is proposed to be subject to: (i) powers of compulsory acquisition, (ii) right to use the land, and/or (iii) rights to carry out protective works (Regulation 7(1)(a)) County of East Riding of Yorkshire						
Number on Land Plans	Extent of acquisition or use	Description of land	Category 1 Qualifying persons under Regulation 7(1)(a) of the Infrastructure Planning (Applications: Prescribed Forms and Procedures) Regulations 2009			Category 2 Qualifying persons under Regulation 7(1)(a) of the Infrastructure Planning (Applications: Prescribed Forms and Procedures) Regulations 2009
			Owners or Reputed Owners	Lessees or Tenants or Reputed Lessees or Tenants	Occupiers or Reputed Occupiers	
18-046 cont'd				Ineos Manufacturing (Hull) Limited Hawkslease Chapel Lane LYNDHURST Hampshire SO43 7FG		Keyland Developments Limited Western House Western Way Buttershaw BRADFORD West Yorkshire BD6 2SZ (as Beneficiary as contained in the Option Agreement dated 12 August 2021) National Grid Electricity Transmission PLC 1-3 Strand LONDON WC2N 5EH (in respect of rights of access to erect, retain, use, maintain, repair, renew, inspect and remove electric lines and covenants listed by a Deed dated 28 July 1969) National Westminster Bank PLC 250 Bishopsgate LONDON EC2M 4AA (as mortgagee for Albanwise Limited) Orsted Hornsea Project Four Limited 5 Howick Place LONDON SW1P 1WG (as Beneficiary as contained in the Option Agreement dated 1 September 2021)

Dogger Bank South Offshore Wind Farm Development Consent Order						
BOOK OF REFERENCE - PART 1						
Land which is proposed to be subject to: (i) powers of compulsory acquisition, (ii) right to use the land, and/or (iii) rights to carry out protective works (Regulation 7(1)(a))						
County of East Riding of Yorkshire						
Number on Land Plans	Extent of acquisition or use	Description of land	Category 1 Qualifying persons under Regulation 7(1)(a) of the Infrastructure Planning (Applications: Prescribed Forms and Procedures) Regulations 2009			Category 2 Qualifying persons under Regulation 7(1)(a) of the Infrastructure Planning (Applications: Prescribed Forms and Procedures) Regulations 2009
			Owners or Reputed Owners	Lessees or Tenants or Reputed Lessees or Tenants	Occupiers or Reputed Occupiers	
18-046 cont'd						<p>Unknown (in respect of a right of way listed in a Conveyance dated 12 August 1953. Also in respect of rights to lay a pipe to carry and supply water and entry listed in a Deed dated 1 December 1954)</p> <p>Unknown (in respect of rights listed in a Deed dated 17 August 1993)</p> <p>Unknown (in respect of provisions contained in a Conveyance dated 3 September 1976)</p>
18-047	Temporary Possession	10223 square metres of agricultural land, access tracks, verges, copse and public bridleway (Rowley Bridleway No.13) (The Risby Estate, south of A1079, Beverley)	Albanwise Limited c/o Mills & Reeve LLP Botanic House 100 Hills Road CAMBRIDGE Cambridgeshire CB2 1PH	Andrew Woodmansey Manor Farm Bentley BEVERLEY East Riding of Yorkshire HU17 8PP	Andrew Woodmansey Manor Farm Bentley BEVERLEY East Riding of Yorkshire HU17 8PP	<p>Ineos Manufacturing (Hull) Limited Hawkslease Chapel Lane LYNDHURST Hampshire SO43 7FG (in respect of rights in regards to a pipeline and valve as contained in a Deed and Lease dated 22 May 2002)</p> <p>Ineos Manufacturing (Hull) Limited Hawkslease Chapel Lane LYNDHURST Hampshire SO43 7FG (in respect of underground gas pipeline apparatus)</p>
					<p>East Riding Of Yorkshire Council County Hall Cross Street BEVERLEY East Riding of Yorkshire HU17 9BA (in respect of public bridleway (Rowley Bridleway No.13))</p>	

Dogger Bank South Offshore Wind Farm Development Consent Order						
BOOK OF REFERENCE - PART 1						
Land which is proposed to be subject to: (i) powers of compulsory acquisition, (ii) right to use the land, and/or (iii) rights to carry out protective works (Regulation 7(1)(a))						
County of East Riding of Yorkshire						
Number on Land Plans	Extent of acquisition or use	Description of land	Category 1 Qualifying persons under Regulation 7(1)(a) of the Infrastructure Planning (Applications: Prescribed Forms and Procedures) Regulations 2009			Category 2 Qualifying persons under Regulation 7(1)(a) of the Infrastructure Planning (Applications: Prescribed Forms and Procedures) Regulations 2009
			Owners or Reputed Owners	Lessees or Tenants or Reputed Lessees or Tenants	Occupiers or Reputed Occupiers	
18-047 cont'd						KCOM Group Limited 37 Carr Lane Hull East Yorkshire HU1 3RE (in respect of underground telecommunication apparatus) Keyland Developments Limited Western House Western Way Buttershaw BRADFORD West Yorkshire BD6 2SZ (as Beneficiary as contained in the Option Agreement dated 12 August 2021) National Grid Electricity Transmission PLC 1-3 Strand LONDON WC2N 5EH (in respect of rights of access to erect, retain, use, maintain, repair, renew, inspect and remove electric lines and covenants listed by a Deed dated 28 July 1969) National Westminster Bank PLC 250 Bishopsgate LONDON EC2M 4AA (as mortgagee for Albanwise Limited)

Dogger Bank South Offshore Wind Farm Development Consent Order						
BOOK OF REFERENCE - PART 1						
Land which is proposed to be subject to: (i) powers of compulsory acquisition, (ii) right to use the land, and/or (iii) rights to carry out protective works (Regulation 7(1)(a))						
County of East Riding of Yorkshire						
Number on Land Plans	Extent of acquisition or use	Description of land	Category 1 Qualifying persons under Regulation 7(1)(a) of the Infrastructure Planning (Applications: Prescribed Forms and Procedures) Regulations 2009			Category 2 Qualifying persons under Regulation 7(1)(a) of the Infrastructure Planning (Applications: Prescribed Forms and Procedures) Regulations 2009
			Owners or Reputed Owners	Lessees or Tenants or Reputed Lessees or Tenants	Occupiers or Reputed Occupiers	
18-047 cont'd						<p>Northern Powergrid (Yorkshire) PLC Lloyds Court 78 Grey Street Newcastle Upon Tyne NE1 6AF (in respect of overhead electricity apparatus)</p> <p>Orsted Hornsea Project Four Limited 5 Howick Place LONDON SW1P 1WG (as Beneficiary as contained in the Option Agreement dated 1 September 2021)</p> <p>Unknown (in respect of a right of way listed in a Conveyance dated 12 August 1953. Also in respect of rights to lay a pipe to carry and supply water and entry listed in a Deed dated 1 December 1954)</p> <p>Unknown (in respect of rights listed in a Deed dated 17 August 1993)</p>

Dogger Bank South Offshore Wind Farm Development Consent Order BOOK OF REFERENCE - PART 1 Land which is proposed to be subject to: (i) powers of compulsory acquisition, (ii) right to use the land, and/or (iii) rights to carry out protective works (Regulation 7(1)(a)) County of East Riding of Yorkshire						
Number on Land Plans	Extent of acquisition or use	Description of land	Category 1 Qualifying persons under Regulation 7(1)(a) of the Infrastructure Planning (Applications: Prescribed Forms and Procedures) Regulations 2009			Category 2 Qualifying persons under Regulation 7(1)(a) of the Infrastructure Planning (Applications: Prescribed Forms and Procedures) Regulations 2009
			Owners or Reputed Owners	Lessees or Tenants or Reputed Lessees or Tenants	Occupiers or Reputed Occupiers	
18-048	Temporary Possession	289 square metres of access track, verge and public bridleway (Rowley Bridleway No.13) (Burn Park Farm, south of A1079, Beverley)	Albanwise Synergy Limited Mills & Reeve LLP Botanic House 100 Hills Road CAMBRIDGE CB2 1PH	Andrew Woodmansey Manor Farm Bentley BEVERLEY East Riding of Yorkshire HU17 8PP	Andrew Woodmansey Manor Farm Bentley BEVERLEY East Riding of Yorkshire HU17 8PP East Riding Of Yorkshire Council County Hall Cross Street BEVERLEY East Riding of Yorkshire HU17 9BA (in respect of public bridleway (Rowley Bridleway No.13))	Albanwise Limited c/o Mills & Reeve LLP Botanic House 100 Hills Road CAMBRIDGE Cambridgeshire CB2 1PH (in respect of a right of access to service contained in a Conveyance dated 22 May 1978. Also in respect of rights of access to maintain service media as contained in a Transfer dated 13 January 2021) Doggerbank Offshore Wind Farm Project 1 Projco Limited No.1 Forbury Place 43 Forbury Road Reading RG1 3JH (in respect of rights contained in a Deed of Grant dated 3 March 2020) Doggerbank Offshore Wind Farm Project 2 Projco Limited No.1 Forbury Place 43 Forbury Road Reading RG1 3JH (in respect of restrictive covenants contained in a Deed dated 3 March 2020)

Dogger Bank South Offshore Wind Farm Development Consent Order BOOK OF REFERENCE - PART 1 Land which is proposed to be subject to: (i) powers of compulsory acquisition, (ii) right to use the land, and/or (iii) rights to carry out protective works (Regulation 7(1)(a)) County of East Riding of Yorkshire						
Number on Land Plans	Extent of acquisition or use	Description of land	Category 1 Qualifying persons under Regulation 7(1)(a) of the Infrastructure Planning (Applications: Prescribed Forms and Procedures) Regulations 2009			Category 2 Qualifying persons under Regulation 7(1)(a) of the Infrastructure Planning (Applications: Prescribed Forms and Procedures) Regulations 2009
			Owners or Reputed Owners	Lessees or Tenants or Reputed Lessees or Tenants	Occupiers or Reputed Occupiers	
18-048 cont'd						KCOM Group Limited 37 Carr Lane Hull East Yorkshire HU1 3RE (in respect of proposed underground telecommunication apparatus) National Grid Electricity Transmission PLC 1-3 Strand LONDON WC2N 5EH (in respect of rights of access to maintaining, repairing, renewing, inspecting or removing electric lines contained in a Deed dated 7 March 1960 and 28 July 1969) National Westminster Bank PLC 250 Bishopsgate LONDON EC2M 4AA (as mortgagee to Albanwise Synergy Limited) Orsted Hornsea Project Four Limited 5 Howick Place LONDON SW1P 1WG (as Beneficiary to Albanwise Synergy Limited dated 1 September 2021)

Dogger Bank South Offshore Wind Farm Development Consent Order						
BOOK OF REFERENCE - PART 1						
Land which is proposed to be subject to: (i) powers of compulsory acquisition, (ii) right to use the land, and/or (iii) rights to carry out protective works (Regulation 7(1)(a))						
County of East Riding of Yorkshire						
Number on Land Plans	Extent of acquisition or use	Description of land	Category 1 Qualifying persons under Regulation 7(1)(a) of the Infrastructure Planning (Applications: Prescribed Forms and Procedures) Regulations 2009			Category 2 Qualifying persons under Regulation 7(1)(a) of the Infrastructure Planning (Applications: Prescribed Forms and Procedures) Regulations 2009
			Owners or Reputed Owners	Lessees or Tenants or Reputed Lessees or Tenants	Occupiers or Reputed Occupiers	
18-049	Temporary Possession	2533 square metres of agricultural land (The Risby Estate, west of A1079, Beverley)	Albanwise Limited c/o Mills & Reeve LLP Botanic House 100 Hills Road CAMBRIDGE Cambridgeshire CB2 1PH	Andrew Woodmansey Manor Farm Bentley BEVERLEY East Riding of Yorkshire HU17 8PP	Andrew Woodmansey Manor Farm Bentley BEVERLEY East Riding of Yorkshire HU17 8PP	Ineos Manufacturing (Hull) Limited Hawkslease Chapel Lane LYNDHURST Hampshire SO43 7FG (in respect of underground gas pipeline apparatus) Keyland Developments Limited Western House Western Way Buttershaw BRADFORD West Yorkshire BD6 2SZ (as Beneficiary as contained in the Option Agreement dated 12 August 2021) National Grid Electricity Transmission PLC 1-3 Strand LONDON WC2N 5EH (in respect of rights of access to erect, retain, use, maintain, repair, renew, inspect and remove electric lines and covenants listed by a Deed dated 28 July 1969) National Westminster Bank PLC 250 Bishopsgate LONDON EC2M 4AA (as mortgagee for Albanwise Limited)

Dogger Bank South Offshore Wind Farm Development Consent Order						
BOOK OF REFERENCE - PART 1						
Land which is proposed to be subject to: (i) powers of compulsory acquisition, (ii) right to use the land, and/or (iii) rights to carry out protective works (Regulation 7(1)(a))						
County of East Riding of Yorkshire						
Number on Land Plans	Extent of acquisition or use	Description of land	Category 1 Qualifying persons under Regulation 7(1)(a) of the Infrastructure Planning (Applications: Prescribed Forms and Procedures) Regulations 2009			Category 2 Qualifying persons under Regulation 7(1)(a) of the Infrastructure Planning (Applications: Prescribed Forms and Procedures) Regulations 2009
			Owners or Reputed Owners	Lessees or Tenants or Reputed Lessees or Tenants	Occupiers or Reputed Occupiers	
18-049 cont'd						Orsted Hornsea Project Four Limited 5 Howick Place LONDON SW1P 1WG (as Beneficiary as contained in the Option Agreement dated 1 September 2021) Unknown (in respect of a right of way listed in a Conveyance dated 12 August 1953. Also in respect of rights to lay a pipe to carry and supply water and entry listed in a Deed dated 1 December 1954) Unknown (in respect of rights listed in a Deed dated 17 August 1993)
18-050	Acquisition of Rights	67 square metres of agricultural land (The Risby Estate, west of A1079, Beverley)	Albanwise Limited c/o Mills & Reeve LLP Botanic House 100 Hills Road CAMBRIDGE Cambridgeshire CB2 1PH	Andrew Woodmansey Manor Farm Bentley BEVERLEY East Riding of Yorkshire HU17 8PP	Andrew Woodmansey Manor Farm Bentley BEVERLEY East Riding of Yorkshire HU17 8PP	Barclays Bank PLC 1 Churchill Place LONDON E14 5HP (as mortgagee for Ineos Manufacturing (Hull) Limited)

Dogger Bank South Offshore Wind Farm Development Consent Order						
BOOK OF REFERENCE - PART 1						
Land which is proposed to be subject to: (i) powers of compulsory acquisition, (ii) right to use the land, and/or (iii) rights to carry out protective works (Regulation 7(1)(a))						
County of East Riding of Yorkshire						
Number on Land Plans	Extent of acquisition or use	Description of land	Category 1 Qualifying persons under Regulation 7(1)(a) of the Infrastructure Planning (Applications: Prescribed Forms and Procedures) Regulations 2009			Category 2 Qualifying persons under Regulation 7(1)(a) of the Infrastructure Planning (Applications: Prescribed Forms and Procedures) Regulations 2009
			Owners or Reputed Owners	Lessees or Tenants or Reputed Lessees or Tenants	Occupiers or Reputed Occupiers	
18-050 cont'd				Ineos Manufacturing (Hull) Limited Hawkslease Chapel Lane LYNDHURST Hampshire SO43 7FG		Keyland Developments Limited Western House Western Way Buttershaw BRADFORD West Yorkshire BD6 2SZ (as Beneficiary as contained in the Option Agreement dated 12 August 2021) National Grid Electricity Transmission PLC 1-3 Strand LONDON WC2N 5EH (in respect of rights of access to erect, retain, use, maintain, repair, renew, inspect and remove electric lines and covenants listed by a Deed dated 28 July 1969) National Westminster Bank PLC 250 Bishopsgate LONDON EC2M 4AA (as mortgagee for Albanwise Limited) Orsted Hornsea Project Four Limited 5 Howick Place LONDON SW1P 1WG (as Beneficiary as contained in the Option Agreement dated 1 September 2021)

Dogger Bank South Offshore Wind Farm Development Consent Order						
BOOK OF REFERENCE - PART 1						
Land which is proposed to be subject to: (i) powers of compulsory acquisition, (ii) right to use the land, and/or (iii) rights to carry out protective works (Regulation 7(1)(a))						
County of East Riding of Yorkshire						
Number on Land Plans	Extent of acquisition or use	Description of land	Category 1 Qualifying persons under Regulation 7(1)(a) of the Infrastructure Planning (Applications: Prescribed Forms and Procedures) Regulations 2009			Category 2 Qualifying persons under Regulation 7(1)(a) of the Infrastructure Planning (Applications: Prescribed Forms and Procedures) Regulations 2009
			Owners or Reputed Owners	Lessees or Tenants or Reputed Lessees or Tenants	Occupiers or Reputed Occupiers	
18-050 cont'd						<p>The Executor Of The Estate Of The Late Andrew White Manor Farm Newland GOOLE DN14 7XD (in respect of rights to use service media and other rights and easements listed in a Lease dated 8 November 2013)</p> <p>Unknown (in respect of a right of way listed in a Conveyance dated 12 August 1953. Also in respect of rights to lay a pipe to carry and supply water and entry listed in a Deed dated 1 December 1954)</p> <p>Unknown (in respect of rights listed in a Deed dated 17 August 1993)</p> <p>Unknown (in respect of provisions contained in a Conveyance dated 3 September 1976)</p>
18-051	Temporary Possession	21 square metres of agricultural land (The Risby Estate, west of A1079, Beverley)	Albanwise Limited c/o Mills & Reeve LLP Botanic House 100 Hills Road CAMBRIDGE Cambridgeshire CB2 1PH	Andrew Woodmansey Manor Farm Bentley BEVERLEY East Riding of Yorkshire HU17 8PP	Andrew Woodmansey Manor Farm Bentley BEVERLEY East Riding of Yorkshire HU17 8PP	Barclays Bank PLC 1 Churchill Place LONDON E14 5HP (as mortgagee for Ineos Manufacturing (Hull) Limited)

Dogger Bank South Offshore Wind Farm Development Consent Order BOOK OF REFERENCE - PART 1 Land which is proposed to be subject to: (i) powers of compulsory acquisition, (ii) right to use the land, and/or (iii) rights to carry out protective works (Regulation 7(1)(a)) County of East Riding of Yorkshire						
Number on Land Plans	Extent of acquisition or use	Description of land	Category 1 Qualifying persons under Regulation 7(1)(a) of the Infrastructure Planning (Applications: Prescribed Forms and Procedures) Regulations 2009			Category 2 Qualifying persons under Regulation 7(1)(a) of the Infrastructure Planning (Applications: Prescribed Forms and Procedures) Regulations 2009
			Owners or Reputed Owners	Lessees or Tenants or Reputed Lessees or Tenants	Occupiers or Reputed Occupiers	
18-051 cont'd				Ineos Manufacturing (Hull) Limited Hawkslease Chapel Lane LYNDHURST Hampshire SO43 7FG		Keyland Developments Limited Western House Western Way Buttershaw BRADFORD West Yorkshire BD6 2SZ (as Beneficiary as contained in the Option Agreement dated 12 August 2021) National Grid Electricity Transmission PLC 1-3 Strand LONDON WC2N 5EH (in respect of rights of access to erect, retain, use, maintain, repair, renew, inspect and remove electric lines and covenants listed by a Deed dated 28 July 1969) National Westminster Bank PLC 250 Bishopsgate LONDON EC2M 4AA (as mortgagee for Albanwise Limited) Orsted Hornsea Project Four Limited 5 Howick Place LONDON SW1P 1WG (as Beneficiary as contained in the Option Agreement dated 1 September 2021)

Dogger Bank South Offshore Wind Farm Development Consent Order						
BOOK OF REFERENCE - PART 1						
Land which is proposed to be subject to: (i) powers of compulsory acquisition, (ii) right to use the land, and/or (iii) rights to carry out protective works (Regulation 7(1)(a))						
County of East Riding of Yorkshire						
Number on Land Plans	Extent of acquisition or use	Description of land	Category 1 Qualifying persons under Regulation 7(1)(a) of the Infrastructure Planning (Applications: Prescribed Forms and Procedures) Regulations 2009			Category 2 Qualifying persons under Regulation 7(1)(a) of the Infrastructure Planning (Applications: Prescribed Forms and Procedures) Regulations 2009
			Owners or Reputed Owners	Lessees or Tenants or Reputed Lessees or Tenants	Occupiers or Reputed Occupiers	
18-051 cont'd						<p>The Executor Of The Estate Of The Late Andrew White Manor Farm Newland GOOLE DN14 7XD (in respect of rights to use service media and other rights and easements listed in a Lease dated 8 November 2013)</p> <p>Unknown (in respect of a right of way listed in a Conveyance dated 12 August 1953. Also in respect of rights to lay a pipe to carry and supply water and entry listed in a Deed dated 1 December 1954)</p> <p>Unknown (in respect of rights listed in a Deed dated 17 August 1993)</p> <p>Unknown (in respect of provisions contained in a Conveyance dated 3 September 1976)</p>

Dogger Bank South Offshore Wind Farm Development Consent Order BOOK OF REFERENCE - PART 1 Land which is proposed to be subject to: (i) powers of compulsory acquisition, (ii) right to use the land, and/or (iii) rights to carry out protective works (Regulation 7(1)(a)) County of East Riding of Yorkshire						
Number on Land Plans	Extent of acquisition or use	Description of land	Category 1 Qualifying persons under Regulation 7(1)(a) of the Infrastructure Planning (Applications: Prescribed Forms and Procedures) Regulations 2009			Category 2 Qualifying persons under Regulation 7(1)(a) of the Infrastructure Planning (Applications: Prescribed Forms and Procedures) Regulations 2009
			Owners or Reputed Owners	Lessees or Tenants or Reputed Lessees or Tenants	Occupiers or Reputed Occupiers	
18-052	Acquisition of Rights	26833 square metres of agricultural land, verge and drain (The Risby Estate, west of A1079, Beverley)	Albanwise Limited c/o Mills & Reeve LLP Botanic House 100 Hills Road CAMBRIDGE Cambridgeshire CB2 1PH	Andrew Woodmansey Manor Farm Bentley BEVERLEY East Riding of Yorkshire HU17 8PP	Andrew Woodmansey Manor Farm Bentley BEVERLEY East Riding of Yorkshire HU17 8PP	Joanne Dransfield Jillywood Farm Bentley BEVERLEY East Riding of Yorkshire HU17 8PP (in respect of rights to pass along a track, lay telephone cables, electricity poles and erect poles to carry said cables; to use a water pipe, drainage and entry listed in a Conveyance dated 7 January 1994) Keyland Developments Limited Western House Western Way Buttershaw BRADFORD West Yorkshire BD6 2SZ (as Beneficiary as contained in the Option Agreement dated 12 August 2021) National Grid Electricity Transmission PLC 1-3 Strand LONDON WC2N 5EH (in respect of rights of access to erect, retain, use, maintain, repair, renew, inspect and remove electric lines and covenants listed by a Deed dated 28 July 1969)

Dogger Bank South Offshore Wind Farm Development Consent Order						
BOOK OF REFERENCE - PART 1						
Land which is proposed to be subject to: (i) powers of compulsory acquisition, (ii) right to use the land, and/or (iii) rights to carry out protective works (Regulation 7(1)(a))						
County of East Riding of Yorkshire						
Number on Land Plans	Extent of acquisition or use	Description of land	Category 1 Qualifying persons under Regulation 7(1)(a) of the Infrastructure Planning (Applications: Prescribed Forms and Procedures) Regulations 2009			Category 2 Qualifying persons under Regulation 7(1)(a) of the Infrastructure Planning (Applications: Prescribed Forms and Procedures) Regulations 2009
			Owners or Reputed Owners	Lessees or Tenants or Reputed Lessees or Tenants	Occupiers or Reputed Occupiers	
18-052 cont'd						<p>National Westminster Bank PLC 250 Bishopsgate LONDON EC2M 4AA (as mortgagee for Albanwise Limited)</p> <p>Northern Powergrid (Yorkshire) PLC Lloyds Court 78 Grey Street Newcastle Upon Tyne NE1 6AF (in respect of overhead electricity apparatus)</p> <p>Orsted Hornsea Project Four Limited 5 Howick Place LONDON SW1P 1WG (as Beneficiary as contained in the Option Agreement dated 1 September 2021)</p> <p>Padero Solaer Ltd 2 Crossways Business Centre Bicester Road Kingswood Aylesbury Buckinghamshire HP18 0RA (as Beneficiary in respect of rights to construct)</p>

Dogger Bank South Offshore Wind Farm Development Consent Order						
BOOK OF REFERENCE - PART 1						
Land which is proposed to be subject to: (i) powers of compulsory acquisition, (ii) right to use the land, and/or (iii) rights to carry out protective works (Regulation 7(1)(a))						
County of East Riding of Yorkshire						
Number on Land Plans	Extent of acquisition or use	Description of land	Category 1 Qualifying persons under Regulation 7(1)(a) of the Infrastructure Planning (Applications: Prescribed Forms and Procedures) Regulations 2009			Category 2 Qualifying persons under Regulation 7(1)(a) of the Infrastructure Planning (Applications: Prescribed Forms and Procedures) Regulations 2009
			Owners or Reputed Owners	Lessees or Tenants or Reputed Lessees or Tenants	Occupiers or Reputed Occupiers	
18-052 cont'd						<p>Paul Dransfield Jillywood Farm Bentley BEVERLEY East Riding of Yorkshire HU17 8PP (in respect of rights to pass along a track, lay telephone cables, electricity poles and erect poles to carry said cables; to use a water pipe, drainage and entry listed in a Conveyance dated 7 January 1994)</p> <p>Unknown (in respect of a right of way listed in a Conveyance dated 12 August 1953. Also in respect of rights to lay a pipe to carry and supply water and entry listed in a Deed dated 1 December 1954)</p> <p>Unknown (in respect of rights listed in a Deed dated 17 August 1993)</p>
18-053	Temporary Possession	303 square metres of agricultural land (The Risby Estate, west of A1079, Beverley)	Albanwise Limited c/o Mills & Reeve LLP Botanic House 100 Hills Road CAMBRIDGE Cambridgeshire CB2 1PH	Andrew Woodmansey Manor Farm Bentley BEVERLEY East Riding of Yorkshire HU17 8PP	Andrew Woodmansey Manor Farm Bentley BEVERLEY East Riding of Yorkshire HU17 8PP	Ineos Manufacturing (Hull) Limited Hawkslease Chapel Lane LYNDHURST Hampshire SO43 7FG (in respect of underground gas pipeline apparatus)

Dogger Bank South Offshore Wind Farm Development Consent Order						
BOOK OF REFERENCE - PART 1						
Land which is proposed to be subject to: (i) powers of compulsory acquisition, (ii) right to use the land, and/or (iii) rights to carry out protective works (Regulation 7(1)(a))						
County of East Riding of Yorkshire						
Number on Land Plans	Extent of acquisition or use	Description of land	Category 1 Qualifying persons under Regulation 7(1)(a) of the Infrastructure Planning (Applications: Prescribed Forms and Procedures) Regulations 2009			Category 2 Qualifying persons under Regulation 7(1)(a) of the Infrastructure Planning (Applications: Prescribed Forms and Procedures) Regulations 2009
			Owners or Reputed Owners	Lessees or Tenants or Reputed Lessees or Tenants	Occupiers or Reputed Occupiers	
18-053 cont'd						Keyland Developments Limited Western House Western Way Buttershaw BRADFORD West Yorkshire BD6 2SZ (as Beneficiary as contained in the Option Agreement dated 12 August 2021) National Grid Electricity Transmission PLC 1-3 Strand LONDON WC2N 5EH (in respect of rights of access to erect, retain, use, maintain, repair, renew, inspect and remove electric lines and covenants listed by a Deed dated 28 July 1969) National Westminster Bank PLC 250 Bishopsgate LONDON EC2M 4AA (as mortgagee for Albanwise Limited) Orsted Hornsea Project Four Limited 5 Howick Place LONDON SW1P 1WG (as Beneficiary as contained in the Option Agreement dated 1 September 2021)

Dogger Bank South Offshore Wind Farm Development Consent Order						
BOOK OF REFERENCE - PART 1						
Land which is proposed to be subject to: (i) powers of compulsory acquisition, (ii) right to use the land, and/or (iii) rights to carry out protective works (Regulation 7(1)(a))						
County of East Riding of Yorkshire						
Number on Land Plans	Extent of acquisition or use	Description of land	Category 1 Qualifying persons under Regulation 7(1)(a) of the Infrastructure Planning (Applications: Prescribed Forms and Procedures) Regulations 2009			Category 2 Qualifying persons under Regulation 7(1)(a) of the Infrastructure Planning (Applications: Prescribed Forms and Procedures) Regulations 2009
			Owners or Reputed Owners	Lessees or Tenants or Reputed Lessees or Tenants	Occupiers or Reputed Occupiers	
18-053 cont'd						Unknown (in respect of a right of way listed in a Conveyance dated 12 August 1953. Also in respect of rights to lay a pipe to carry and supply water and entry listed in a Deed dated 1 December 1954) Unknown (in respect of rights listed in a Deed dated 17 August 1993)
18-054	Acquisition of Rights	22194 square metres of agricultural land, copse, drain and public bridleway (Rowley Bridleway No.13) (Burn Park Farm, south of A1079, Beverley)	Albanwise Synergy Limited Mills & Reeve LLP Botanic House 100 Hills Road CAMBRIDGE CB2 1PH	Andrew Woodmansey Manor Farm Bentley BEVERLEY East Riding of Yorkshire HU17 8PP	Andrew Woodmansey Manor Farm Bentley BEVERLEY East Riding of Yorkshire HU17 8PP	Albanwise Limited c/o Mills & Reeve LLP Botanic House 100 Hills Road CAMBRIDGE Cambridgeshire CB2 1PH (in respect of a right of access to service contained in a Conveyance dated 22 May 1978. Also in respect of rights of access to maintain service media as contained in a Transfer dated 13 January 2021)

Dogger Bank South Offshore Wind Farm Development Consent Order						
BOOK OF REFERENCE - PART 1						
Land which is proposed to be subject to: (i) powers of compulsory acquisition, (ii) right to use the land, and/or (iii) rights to carry out protective works (Regulation 7(1)(a))						
County of East Riding of Yorkshire						
Number on Land Plans	Extent of acquisition or use	Description of land	Category 1 Qualifying persons under Regulation 7(1)(a) of the Infrastructure Planning (Applications: Prescribed Forms and Procedures) Regulations 2009			Category 2 Qualifying persons under Regulation 7(1)(a) of the Infrastructure Planning (Applications: Prescribed Forms and Procedures) Regulations 2009
			Owners or Reputed Owners	Lessees or Tenants or Reputed Lessees or Tenants	Occupiers or Reputed Occupiers	
18-054 cont'd					East Riding Of Yorkshire Council County Hall Cross Street BEVERLEY East Riding of Yorkshire HU17 9BA (in respect of public bridleway (Rowley Bridleway No.13))	BP Chemicals Limited Chertsey Road SUNBURY ON THAMES Middlesex TW16 7BP (in respect of rights to construct a pipeline contained in Agreements dated 22 May 1998 and 17 June 1998. Also in respect of rights to use a pipeline contained in a Deed dated 14 November 2000. Also in respect of rights to construct and maintain a pipeline contained in a Lease of Easements dated 16 May 2002) Creyke Beck Solar Limited 2 Crossways Business Centre Bicester Road Kingswood Aylesbury Buckinghamshire HP18 0RA (as Beneficiary to Albanwise Synergy Limited dated 11 August 2021) Doggerbank Offshore Wind Farm Project 1 Projco Limited No.1 Forbury Place 43 Forbury Road Reading RG1 3JH (in respect of rights contained in a Deed of Grant dated 3 March 2020)

Dogger Bank South Offshore Wind Farm Development Consent Order						
BOOK OF REFERENCE - PART 1						
Land which is proposed to be subject to: (i) powers of compulsory acquisition, (ii) right to use the land, and/or (iii) rights to carry out protective works (Regulation 7(1)(a))						
County of East Riding of Yorkshire						
Number on Land Plans	Extent of acquisition or use	Description of land	Category 1 Qualifying persons under Regulation 7(1)(a) of the Infrastructure Planning (Applications: Prescribed Forms and Procedures) Regulations 2009			Category 2 Qualifying persons under Regulation 7(1)(a) of the Infrastructure Planning (Applications: Prescribed Forms and Procedures) Regulations 2009
			Owners or Reputed Owners	Lessees or Tenants or Reputed Lessees or Tenants	Occupiers or Reputed Occupiers	
18-054 cont'd						Doggerbank Offshore Wind Farm Project 2 Projco Limited No.1 Forbury Place 43 Forbury Road Reading RG1 3JH (in respect of restrictive covenants contained in a Deed dated 3 March 2020) Ineos Manufacturing (Hull) Limited Hawkslease Chapel Lane LYNDHURST Hampshire SO43 7FG (in respect of rights of access contained in a Lease dated 16 May 2002) National Grid Electricity Transmission PLC 1-3 Strand LONDON WC2N 5EH (in respect of overhead electricity apparatus)

Dogger Bank South Offshore Wind Farm Development Consent Order						
BOOK OF REFERENCE - PART 1						
Land which is proposed to be subject to: (i) powers of compulsory acquisition, (ii) right to use the land, and/or (iii) rights to carry out protective works (Regulation 7(1)(a))						
County of East Riding of Yorkshire						
Number on Land Plans	Extent of acquisition or use	Description of land	Category 1 Qualifying persons under Regulation 7(1)(a) of the Infrastructure Planning (Applications: Prescribed Forms and Procedures) Regulations 2009			Category 2 Qualifying persons under Regulation 7(1)(a) of the Infrastructure Planning (Applications: Prescribed Forms and Procedures) Regulations 2009
			Owners or Reputed Owners	Lessees or Tenants or Reputed Lessees or Tenants	Occupiers or Reputed Occupiers	
18-054 cont'd						<p>National Grid Electricity Transmission PLC 1-3 Strand LONDON WC2N 5EH (in respect of right to maintaining, repairing, renewing, inspecting or removing electric lines contained in a Deed dated 7 March 1960 and 28 July 1969)</p> <p>National Westminster Bank PLC 250 Bishopsgate LONDON EC2M 4AA (as mortgagee to Albanwise Synergy Limited)</p> <p>Northern Powergrid (Yorkshire) PLC Lloyds Court 78 Grey Street Newcastle Upon Tyne NE1 6AF (in respect of overhead electricity apparatus)</p> <p>Orsted Hornsea Project Four Limited 5 Howick Place LONDON SW1P 1WG (as Beneficiary to Albanwise Synergy Limited dated 1 September 2021)</p>

Dogger Bank South Offshore Wind Farm Development Consent Order BOOK OF REFERENCE - PART 1 Land which is proposed to be subject to: (i) powers of compulsory acquisition, (ii) right to use the land, and/or (iii) rights to carry out protective works (Regulation 7(1)(a)) County of East Riding of Yorkshire						
Number on Land Plans	Extent of acquisition or use	Description of land	Category 1 Qualifying persons under Regulation 7(1)(a) of the Infrastructure Planning (Applications: Prescribed Forms and Procedures) Regulations 2009			Category 2 Qualifying persons under Regulation 7(1)(a) of the Infrastructure Planning (Applications: Prescribed Forms and Procedures) Regulations 2009
			Owners or Reputed Owners	Lessees or Tenants or Reputed Lessees or Tenants	Occupiers or Reputed Occupiers	
18-055	Temporary Possession	11580 square metres of agricultural land, verges, drain and public bridleway (Rowley Bridleway No.13) (Burn Park Farm, south of A1079, Beverley)	Albanwise Synergy Limited Mills & Reeve LLP Botanic House 100 Hills Road CAMBRIDGE CB2 1PH	Andrew Woodmansey Manor Farm Bentley BEVERLEY East Riding of Yorkshire HU17 8PP	Andrew Woodmansey Manor Farm Bentley BEVERLEY East Riding of Yorkshire HU17 8PP East Riding Of Yorkshire Council County Hall Cross Street BEVERLEY East Riding of Yorkshire HU17 9BA (in respect of public bridleway (Rowley Bridleway No.13))	Albanwise Limited c/o Mills & Reeve LLP Botanic House 100 Hills Road CAMBRIDGE Cambridgeshire CB2 1PH (in respect of a right of access to service contained in a Conveyance dated 22 May 1978. Also in respect of rights of access to maintain service media as contained in a Transfer dated 13 January 2021) BP Chemicals Limited Chertsey Road SUNBURY ON THAMES Middlesex TW16 7BP (in respect of rights to construct a pipeline contained in Agreements dated 22 May 1998 and 17 June 1998. Also in respect of rights to use a pipeline contained in a Deed dated 11 November 2000. Also in respect of rights to construct and maintain a pipeline contained in a Lease of Easements dated 16 May 2002)

Dogger Bank South Offshore Wind Farm Development Consent Order						
BOOK OF REFERENCE - PART 1						
Land which is proposed to be subject to: (i) powers of compulsory acquisition, (ii) right to use the land, and/or (iii) rights to carry out protective works (Regulation 7(1)(a))						
County of East Riding of Yorkshire						
Number on Land Plans	Extent of acquisition or use	Description of land	Category 1 Qualifying persons under Regulation 7(1)(a) of the Infrastructure Planning (Applications: Prescribed Forms and Procedures) Regulations 2009			Category 2 Qualifying persons under Regulation 7(1)(a) of the Infrastructure Planning (Applications: Prescribed Forms and Procedures) Regulations 2009
			Owners or Reputed Owners	Lessees or Tenants or Reputed Lessees or Tenants	Occupiers or Reputed Occupiers	
18-055 cont'd						<p>Creyke Beck Solar Limited 2 Crossways Business Centre Bicester Road Kingswood Aylesbury Buckinghamshire HP18 0RA (as Beneficiary to Albanwise Synergy Limited dated 11 August 2021)</p> <p>Doggerbank Offshore Wind Farm Project 1 Projco Limited No.1 Forbury Place 43 Forbury Road Reading RG1 3JH (in respect of rights contained in a Deed of Grant dated 3 March 2020)</p> <p>Doggerbank Offshore Wind Farm Project 2 Projco Limited No.1 Forbury Place 43 Forbury Road Reading RG1 3JH (in respect of restrictive covenants contained in a Deed dated 3 March 2020)</p> <p>Ineos Manufacturing (Hull) Limited Hawkslease Chapel Lane LYNDHURST Hampshire SO43 7FG (in respect of rights contained in a Lease dated 16 May 2002)</p>

Dogger Bank South Offshore Wind Farm Development Consent Order						
BOOK OF REFERENCE - PART 1						
Land which is proposed to be subject to: (i) powers of compulsory acquisition, (ii) right to use the land, and/or (iii) rights to carry out protective works (Regulation 7(1)(a))						
County of East Riding of Yorkshire						
Number on Land Plans	Extent of acquisition or use	Description of land	Category 1 Qualifying persons under Regulation 7(1)(a) of the Infrastructure Planning (Applications: Prescribed Forms and Procedures) Regulations 2009			Category 2 Qualifying persons under Regulation 7(1)(a) of the Infrastructure Planning (Applications: Prescribed Forms and Procedures) Regulations 2009
			Owners or Reputed Owners	Lessees or Tenants or Reputed Lessees or Tenants	Occupiers or Reputed Occupiers	
18-055 cont'd						<p>National Grid Electricity Transmission PLC 1-3 Strand LONDON WC2N 5EH (in respect of right to maintaining, repairing, renewing, inspecting or removing electric lines contained in a Deed dated 7 March 1960 and 28 July 1969)</p> <p>National Westminster Bank PLC 250 Bishopsgate LONDON EC2M 4AA (as mortgagee to Albanwise Synergy Limited)</p> <p>Northern Powergrid (Yorkshire) PLC Lloyds Court 78 Grey Street Newcastle Upon Tyne NE1 6AF (in respect of overhead electricity apparatus)</p> <p>Orsted Hornsea Project Four Limited 5 Howick Place LONDON SW1P 1WG (as Beneficiary to Albanwise Synergy Limited dated 1 September 2021)</p>

Dogger Bank South Offshore Wind Farm Development Consent Order						
BOOK OF REFERENCE - PART 1						
Land which is proposed to be subject to: (i) powers of compulsory acquisition, (ii) right to use the land, and/or (iii) rights to carry out protective works (Regulation 7(1)(a))						
County of East Riding of Yorkshire						
Number on Land Plans	Extent of acquisition or use	Description of land	Category 1			Category 2
			Qualifying persons under Regulation 7(1)(a) of the Infrastructure Planning (Applications: Prescribed Forms and Procedures) Regulations 2009			Qualifying persons under Regulation 7(1)(a) of the Infrastructure Planning (Applications: Prescribed Forms and Procedures) Regulations 2009
			Owners or Reputed Owners	Lessees or Tenants or Reputed Lessees or Tenants	Occupiers or Reputed Occupiers	
19-001	Temporary Possession	1302 square metres of agricultural land and copse (Model Farm, south of A1079, Beverley)	Andrew James Martin White Model Farm Long Lane BEVERLEY East Riding of Yorkshire HU17 0RN	NONE	Andrew James Martin White Model Farm Long Lane BEVERLEY East Riding of Yorkshire HU17 0RN	Barclays Security Trustee Limited 1 Churchill Place LONDON E14 5HP (as mortgagee for Andrew James Martin White) Doggerbank Offshore Wind Farm Project 1 Projco Limited No.1 Forbury Place 43 Forbury Road Reading RG1 3JH (as Beneficiary in respect of rights contained in a document dated 23 May 2019) Doggerbank Offshore Wind Farm Project 2 Projco Limited No.1 Forbury Place 43 Forbury Road Reading RG1 3JH (as Beneficiary in respect of rights contained in a document dated 23 May 2019)
19-002	Temporary Possession	5820 square metres of public road and verges (A1079, Beverley) (excluding all interests of the Crown)	Albanwise Synergy Limited Mills & Reeve LLP Botanic House 100 Hills Road CAMBRIDGE CB2 1PH (in respect of subsoil beneath public highway)	NONE	East Riding Of Yorkshire Council County Hall Cross Street BEVERLEY East Riding of Yorkshire HU17 9BA (as highway authority)	Northern Powergrid (Yorkshire) PLC Lloyds Court 78 Grey Street Newcastle Upon Tyne NE1 6AF (in respect of overhead electricity apparatus)

Dogger Bank South Offshore Wind Farm Development Consent Order						
BOOK OF REFERENCE - PART 1						
Land which is proposed to be subject to: (i) powers of compulsory acquisition, (ii) right to use the land, and/or (iii) rights to carry out protective works (Regulation 7(1)(a))						
County of East Riding of Yorkshire						
Number on Land Plans	Extent of acquisition or use	Description of land	Category 1 Qualifying persons under Regulation 7(1)(a) of the Infrastructure Planning (Applications: Prescribed Forms and Procedures) Regulations 2009			Category 2 Qualifying persons under Regulation 7(1)(a) of the Infrastructure Planning (Applications: Prescribed Forms and Procedures) Regulations 2009
			Owners or Reputed Owners	Lessees or Tenants or Reputed Lessees or Tenants	Occupiers or Reputed Occupiers	
19-002 cont'd			Andrew James Martin White Model Farm Long Lane BEVERLEY East Riding of Yorkshire HU17 0RN (in respect of subsoil beneath public highway) East Riding Of Yorkshire Council County Hall Cross Street BEVERLEY East Riding of Yorkshire HU17 9BA (as highway authority) Unknown			Unknown
19-003	Acquisition of Rights	160 square metres of drain (south of A1079, Beverley)	Albanwise Synergy Limited Mills & Reeve LLP Botanic House 100 Hills Road CAMBRIDGE CB2 1PH (as reputed owner) Andrew James Martin White Model Farm Long Lane BEVERLEY East Riding of Yorkshire HU17 0RN (as reputed owner)	NONE	Albanwise Synergy Limited Mills & Reeve LLP Botanic House 100 Hills Road CAMBRIDGE CB2 1PH Andrew James Martin White Model Farm Long Lane BEVERLEY East Riding of Yorkshire HU17 0RN	Unknown

Dogger Bank South Offshore Wind Farm Development Consent Order						
BOOK OF REFERENCE - PART 1						
Land which is proposed to be subject to: (i) powers of compulsory acquisition, (ii) right to use the land, and/or (iii) rights to carry out protective works (Regulation 7(1)(a))						
County of East Riding of Yorkshire						
Number on Land Plans	Extent of acquisition or use	Description of land	Category 1 Qualifying persons under Regulation 7(1)(a) of the Infrastructure Planning (Applications: Prescribed Forms and Procedures) Regulations 2009			Category 2 Qualifying persons under Regulation 7(1)(a) of the Infrastructure Planning (Applications: Prescribed Forms and Procedures) Regulations 2009
			Owners or Reputed Owners	Lessees or Tenants or Reputed Lessees or Tenants	Occupiers or Reputed Occupiers	
19-003 cont'd			Unknown		Unknown	
19-004	Acquisition of Rights	11423 square metres of agricultural land, verges and public bridleway (Woodmansey Bridleway No.30) (Model Farm, south of A1079, Beverley)	Andrew James Martin White Model Farm Long Lane BEVERLEY East Riding of Yorkshire HU17 0RN	NONE	Andrew James Martin White Model Farm Long Lane BEVERLEY East Riding of Yorkshire HU17 0RN East Riding Of Yorkshire Council County Hall Cross Street BEVERLEY East Riding of Yorkshire HU17 9BA (in respect of public bridleway (Woodmansey Bridleway No.30))	Barclays Security Trustee Limited 1 Churchill Place LONDON E14 5HP (as mortgagee for Andrew James Martin White) Doggerbank Offshore Wind Farm Project 1 Projco Limited No.1 Forbury Place 43 Forbury Road Reading RG1 3JH (as Beneficiary in respect of rights contained in a document dated 23 May 2019 and a Lease dated 14 April 2022) Doggerbank Offshore Wind Farm Project 2 Projco Limited No.1 Forbury Place 43 Forbury Road Reading RG1 3JH (in respect of rights contained in a Deed of Grant and Transfer dated 15 April 2019. Also rights contained in an Option Agreement dated 4 February 2020 and rights contained in a Lease dated 1 March 2022)

Dogger Bank South Offshore Wind Farm Development Consent Order						
BOOK OF REFERENCE - PART 1						
Land which is proposed to be subject to: (i) powers of compulsory acquisition, (ii) right to use the land, and/or (iii) rights to carry out protective works (Regulation 7(1)(a))						
County of East Riding of Yorkshire						
Number on Land Plans	Extent of acquisition or use	Description of land	Category 1 Qualifying persons under Regulation 7(1)(a) of the Infrastructure Planning (Applications: Prescribed Forms and Procedures) Regulations 2009			Category 2 Qualifying persons under Regulation 7(1)(a) of the Infrastructure Planning (Applications: Prescribed Forms and Procedures) Regulations 2009
			Owners or Reputed Owners	Lessees or Tenants or Reputed Lessees or Tenants	Occupiers or Reputed Occupiers	
19-004 cont'd						Doggerbank Offshore Wind Farm Project 2 Projco Limited No.1 Forbury Place 43 Forbury Road Reading RG1 3JH (as Beneficiary in respect of rights contained in a document dated 23 May 2019)
19-005	Acquisition of Rights	8558 square metres of agricultural land, access track, hardstanding, scrubland, verges and public bridleway (Woodmansey Bridleway No.6) (Poplar Farm, south of A1079, Beverley)	WFAFP Limited High Warrendale Farm Warter York YO42 1XG	NONE	East Riding Of Yorkshire Council County Hall Cross Street BEVERLEY East Riding of Yorkshire HU17 9BA (in respect of public bridleway (Woodmansey Bridleway No.6)) WFAFP Limited High Warrendale Farm Warter York YO42 1XG	AFP Assets Limited 8th Floor 6 New Stree Square New Fetter Lane LONDON EC4A 3AQ (as mortgagee for WFAFP Limited) Albert John Evans Wanlass Farm Park Lane COTTINGHAM East Riding of Yorkshire HU16 5SB (in respect of rights to passage of services or supplies through service media listed in a Transfer dated 10 February 2010)

Dogger Bank South Offshore Wind Farm Development Consent Order						
BOOK OF REFERENCE - PART 1						
Land which is proposed to be subject to: (i) powers of compulsory acquisition, (ii) right to use the land, and/or (iii) rights to carry out protective works (Regulation 7(1)(a))						
County of East Riding of Yorkshire						
Number on Land Plans	Extent of acquisition or use	Description of land	Category 1 Qualifying persons under Regulation 7(1)(a) of the Infrastructure Planning (Applications: Prescribed Forms and Procedures) Regulations 2009			Category 2 Qualifying persons under Regulation 7(1)(a) of the Infrastructure Planning (Applications: Prescribed Forms and Procedures) Regulations 2009
			Owners or Reputed Owners	Lessees or Tenants or Reputed Lessees or Tenants	Occupiers or Reputed Occupiers	
19-005 cont'd						<p>Doggerbank Offshore Wind Farm Project 1 Projco Limited No.1 Forbury Place 43 Forbury Road Reading RG1 3JH (as Beneficiary in respect of option agreements dated 6 June 2019, 19 September 2019, 2 March 2020 and 2 November 2021)</p> <p>Doggerbank Offshore Wind Farm Project 2 Projco Limited No.1 Forbury Place 43 Forbury Road Reading Reading RG1 3JH (as Beneficiary in respect of option agreements dated 6 June 2019, 19 September 2019, 2 March 2020 and 2 November 2021)</p> <p>Ineos Manufacturing (Hull) Limited Hawkslease Chapel Lane LYNDHURST Hampshire SO43 7FG (in respect of rights of access relating to laying and maintaining a pipeline contained in a Deed dated 11 September 2011. Also in respect of rights and covenants listed in a Transfer dated 11 September 2002)</p>

Dogger Bank South Offshore Wind Farm Development Consent Order						
BOOK OF REFERENCE - PART 1						
Land which is proposed to be subject to: (i) powers of compulsory acquisition, (ii) right to use the land, and/or (iii) rights to carry out protective works (Regulation 7(1)(a))						
County of East Riding of Yorkshire						
Number on Land Plans	Extent of acquisition or use	Description of land	Category 1 Qualifying persons under Regulation 7(1)(a) of the Infrastructure Planning (Applications: Prescribed Forms and Procedures) Regulations 2009			Category 2 Qualifying persons under Regulation 7(1)(a) of the Infrastructure Planning (Applications: Prescribed Forms and Procedures) Regulations 2009
			Owners or Reputed Owners	Lessees or Tenants or Reputed Lessees or Tenants	Occupiers or Reputed Occupiers	
19-005 cont'd						<p>Ineos Manufacturing (Hull) Limited Hawkslease Chapel Lane LYNDHURST Hampshire SO43 7FG (in respect of underground gas pipeline apparatus)</p> <p>Northern Gas Networks Limited 1100 Century Way Thorpe Park LEEDS West Yorkshire LS15 8TU (in respect of easements and covenants relating to the laying and maintenance of a pipeline listed in a Deed of Grant dated 21 September 2011)</p> <p>Wind Energy One Limited 30 Finsbury Square LONDON EC2A 1AG (in respect of rights of access granted by a Lease dated 16 January 2017)</p>
19-006	Temporary Possession	812 square metres of agricultural land (Poplar Farm, south of A1079, Beverley)	WFAFP Limited High Warrendale Farm Warter York YO42 1XG	NONE	WFAFP Limited High Warrendale Farm Warter York YO42 1XG	AFP Assets Limited 8th Floor 6 New Stree Square New Fetter Lane LONDON EC4A 3AQ (as mortgagee for WFAFP Limited)

Dogger Bank South Offshore Wind Farm Development Consent Order						
BOOK OF REFERENCE - PART 1						
Land which is proposed to be subject to: (i) powers of compulsory acquisition, (ii) right to use the land, and/or (iii) rights to carry out protective works (Regulation 7(1)(a))						
County of East Riding of Yorkshire						
Number on Land Plans	Extent of acquisition or use	Description of land	Category 1 Qualifying persons under Regulation 7(1)(a) of the Infrastructure Planning (Applications: Prescribed Forms and Procedures) Regulations 2009			Category 2 Qualifying persons under Regulation 7(1)(a) of the Infrastructure Planning (Applications: Prescribed Forms and Procedures) Regulations 2009
			Owners or Reputed Owners	Lessees or Tenants or Reputed Lessees or Tenants	Occupiers or Reputed Occupiers	
19-006 cont'd						<p>Albert John Evans Wanlass Farm Park Lane COTTINGHAM East Riding of Yorkshire HU16 5SB (in respect of rights to passage of services or supplies through service media listed in a Transfer dated 10 February 2010)</p> <p>Doggerbank Offshore Wind Farm Project 1 Projco Limited No.1 Forbury Place 43 Forbury Road Reading RG1 3JH (as Beneficiary in respect of option agreements dated 6 June 2019, 19 September 2019, 2 March 2020 and 2 November 2021)</p> <p>Doggerbank Offshore Wind Farm Project 2 Projco Limited No.1 Forbury Place 43 Forbury Road Reading RG1 3JH (as Beneficiary in respect of option agreements dated 6 June 2019, 19 September 2019, 2 March 2020 and 2 November 2021)</p>

Dogger Bank South Offshore Wind Farm Development Consent Order						
BOOK OF REFERENCE - PART 1						
Land which is proposed to be subject to: (i) powers of compulsory acquisition, (ii) right to use the land, and/or (iii) rights to carry out protective works (Regulation 7(1)(a))						
County of East Riding of Yorkshire						
Number on Land Plans	Extent of acquisition or use	Description of land	Category 1 Qualifying persons under Regulation 7(1)(a) of the Infrastructure Planning (Applications: Prescribed Forms and Procedures) Regulations 2009			Category 2 Qualifying persons under Regulation 7(1)(a) of the Infrastructure Planning (Applications: Prescribed Forms and Procedures) Regulations 2009
			Owners or Reputed Owners	Lessees or Tenants or Reputed Lessees or Tenants	Occupiers or Reputed Occupiers	
19-006 cont'd						<p>Ineos Manufacturing (Hull) Limited Hawkslease Chapel Lane LYNDHURST Hampshire SO43 7FG (in respect of rights of access relating to laying and maintaining a pipeline contained in a Deed dated 11 September 2011. Also in respect of rights and covenants listed in a Transfer dated 11 September 2002)</p> <p>Ineos Manufacturing (Hull) Limited Hawkslease Chapel Lane LYNDHURST Hampshire SO43 7FG (in respect of underground gas pipeline apparatus)</p> <p>Northern Gas Networks Limited 1100 Century Way Thorpe Park LEEDS West Yorkshire LS15 8TU (in respect of easements and covenants relating to the laying and maintenance of a pipeline listed in a Deed of Grant dated 21 September 2011)</p>

Dogger Bank South Offshore Wind Farm Development Consent Order BOOK OF REFERENCE - PART 1 Land which is proposed to be subject to: (i) powers of compulsory acquisition, (ii) right to use the land, and/or (iii) rights to carry out protective works (Regulation 7(1)(a)) County of East Riding of Yorkshire						
Number on Land Plans	Extent of acquisition or use	Description of land	Category 1 Qualifying persons under Regulation 7(1)(a) of the Infrastructure Planning (Applications: Prescribed Forms and Procedures) Regulations 2009			Category 2 Qualifying persons under Regulation 7(1)(a) of the Infrastructure Planning (Applications: Prescribed Forms and Procedures) Regulations 2009
			Owners or Reputed Owners	Lessees or Tenants or Reputed Lessees or Tenants	Occupiers or Reputed Occupiers	
19-007	Acquisition of Rights	13773 square metres of agricultural land, drains and access splay (Burn Park Farm, south of A1079, Beverley)	Albanwise Synergy Limited Mills & Reeve LLP Botanic House 100 Hills Road CAMBRIDGE CB2 1PH	Andrew Woodmansey Manor Farm Bentley BEVERLEY East Riding of Yorkshire HU17 8PP	Andrew Woodmansey Manor Farm Bentley BEVERLEY East Riding of Yorkshire HU17 8PP	Albanwise Limited c/o Mills & Reeve LLP Botanic House 100 Hills Road CAMBRIDGE Cambridgeshire CB2 1PH (in respect of a right of access to service contained in a Conveyance dated 22 May 1978. Also in respect of rights of access to maintain service media as contained in a Transfer dated 13 January 2021) BP Chemicals Limited Chertsey Road SUNBURY ON THAMES Middlesex TW16 7BP (in respect of rights to construct a pipeline contained in Agreements dated 22 May 1998 and 17 June 1998. Also in respect of rights to use a pipeline contained in a Deed dated 11 November 2000. Also in respect of rights to construct and maintain a pipeline contained in a Lease of Easements dated 16 May 2002)

Dogger Bank South Offshore Wind Farm Development Consent Order						
BOOK OF REFERENCE - PART 1						
Land which is proposed to be subject to: (i) powers of compulsory acquisition, (ii) right to use the land, and/or (iii) rights to carry out protective works (Regulation 7(1)(a))						
County of East Riding of Yorkshire						
Number on Land Plans	Extent of acquisition or use	Description of land	Category 1 Qualifying persons under Regulation 7(1)(a) of the Infrastructure Planning (Applications: Prescribed Forms and Procedures) Regulations 2009			Category 2 Qualifying persons under Regulation 7(1)(a) of the Infrastructure Planning (Applications: Prescribed Forms and Procedures) Regulations 2009
			Owners or Reputed Owners	Lessees or Tenants or Reputed Lessees or Tenants	Occupiers or Reputed Occupiers	
19-007 cont'd						<p>Creyke Beck Solar Limited 2 Crossways Business Centre Bicester Road Kingswood Aylesbury Buckinghamshire HP18 0RA (as Beneficiary as contained in a Unilateral Notice dated 11 August 2021)</p> <p>Doggerbank Offshore Wind Farm Project 1 Projco Limited No.1 Forbury Place 43 Forbury Road Reading RG1 3JH (in respect of rights contained in a Deed of Grant dated 3 March 2020)</p> <p>Doggerbank Offshore Wind Farm Project 2 Projco Limited No.1 Forbury Place 43 Forbury Road Reading RG1 3JH (in respect of restrictive covenants contained in a Deed dated 3 March 2020)</p>

Dogger Bank South Offshore Wind Farm Development Consent Order						
BOOK OF REFERENCE - PART 1						
Land which is proposed to be subject to: (i) powers of compulsory acquisition, (ii) right to use the land, and/or (iii) rights to carry out protective works (Regulation 7(1)(a))						
County of East Riding of Yorkshire						
Number on Land Plans	Extent of acquisition or use	Description of land	Category 1 Qualifying persons under Regulation 7(1)(a) of the Infrastructure Planning (Applications: Prescribed Forms and Procedures) Regulations 2009			Category 2 Qualifying persons under Regulation 7(1)(a) of the Infrastructure Planning (Applications: Prescribed Forms and Procedures) Regulations 2009
			Owners or Reputed Owners	Lessees or Tenants or Reputed Lessees or Tenants	Occupiers or Reputed Occupiers	
19-007 cont'd						<p>Ineos Manufacturing (Hull) Limited Hawkslease Chapel Lane LYNDHURST Hampshire SO43 7FG (in respect of rights of access contained in a Lease dated 16 May 2002)</p> <p>National Grid Electricity Transmission PLC 1-3 Strand LONDON WC2N 5EH (in respect of overhead electricity apparatus)</p> <p>National Grid Electricity Transmission PLC 1-3 Strand LONDON WC2N 5EH (in respect of right to maintaining, repairing, renewing, inspecting or removing electric lines contained in Deeds dated 7 March 1960 and 28 July 1969)</p> <p>National Westminster Bank PLC 250 Bishopsgate LONDON EC2M 4AA (as mortgagee to Albanwise Synergy Limited)</p>

Dogger Bank South Offshore Wind Farm Development Consent Order						
BOOK OF REFERENCE - PART 1						
Land which is proposed to be subject to: (i) powers of compulsory acquisition, (ii) right to use the land, and/or (iii) rights to carry out protective works (Regulation 7(1)(a))						
County of East Riding of Yorkshire						
Number on Land Plans	Extent of acquisition or use	Description of land	Category 1 Qualifying persons under Regulation 7(1)(a) of the Infrastructure Planning (Applications: Prescribed Forms and Procedures) Regulations 2009			Category 2 Qualifying persons under Regulation 7(1)(a) of the Infrastructure Planning (Applications: Prescribed Forms and Procedures) Regulations 2009
			Owners or Reputed Owners	Lessees or Tenants or Reputed Lessees or Tenants	Occupiers or Reputed Occupiers	
19-007 cont'd						Orsted Hornsea Project Four Limited 5 Howick Place LONDON SW1P 1WG (as Beneficiary as contained in a Unilateral Notice dated 1 September 2021)
20-001	Temporary Possession	26 square metres of agricultural land (Poplar Farm, south of A1079, Beverley)	WFAFP Limited High Warrendale Farm Warter York YO42 1XG	NONE	WFAFP Limited High Warrendale Farm Warter York YO42 1XG	AFP Assets Limited 8th Floor 6 New Stree Square New Fetter Lane LONDON EC4A 3AQ (as mortgagee for WFAFP Limited) Albert John Evans Wanlass Farm Park Lane COTTINGHAM East Riding of Yorkshire HU16 5SB (in respect of rights to passage of services or supplies through service media listed in a Transfer dated 10 February 2010) Barclays Bank UK PLC 1 Churchill Place LONDON E14 5HP (as mortgagee for INEOS Manufacturing (Hull) Limited)

Dogger Bank South Offshore Wind Farm Development Consent Order						
BOOK OF REFERENCE - PART 1						
Land which is proposed to be subject to: (i) powers of compulsory acquisition, (ii) right to use the land, and/or (iii) rights to carry out protective works (Regulation 7(1)(a))						
County of East Riding of Yorkshire						
Number on Land Plans	Extent of acquisition or use	Description of land	Category 1 Qualifying persons under Regulation 7(1)(a) of the Infrastructure Planning (Applications: Prescribed Forms and Procedures) Regulations 2009			Category 2 Qualifying persons under Regulation 7(1)(a) of the Infrastructure Planning (Applications: Prescribed Forms and Procedures) Regulations 2009
			Owners or Reputed Owners	Lessees or Tenants or Reputed Lessees or Tenants	Occupiers or Reputed Occupiers	
20-001 cont'd						<p>Doggerbank Offshore Wind Farm Project 1 Projco Limited No.1 Forbury Place 43 Forbury Road Reading RG1 3JH (as Beneficiary in respect of option agreements dated 6 June 2019, 19 September 2019, 2 March 2020 and 2 November 2021)</p> <p>Doggerbank Offshore Wind Farm Project 2 Projco Limited No.1 Forbury Place 43 Forbury Road Reading Reading RG1 3JH (as Beneficiary in respect of option agreements dated 6 June 2019, 19 September 2019, 2 March 2020 and 2 November 2021)</p> <p>Ineos Manufacturing (Hull) Limited Hawkslease Chapel Lane LYNDHURST Hampshire SO43 7FG (in respect of rights of access relating to laying and maintaining a pipeline contained in a Deed dated 11 September 2011. Also in respect of rights and covenants listed in a Transfer dated 11 September 2002)</p>

Dogger Bank South Offshore Wind Farm Development Consent Order						
BOOK OF REFERENCE - PART 1						
Land which is proposed to be subject to: (i) powers of compulsory acquisition, (ii) right to use the land, and/or (iii) rights to carry out protective works (Regulation 7(1)(a))						
County of East Riding of Yorkshire						
Number on Land Plans	Extent of acquisition or use	Description of land	Category 1 Qualifying persons under Regulation 7(1)(a) of the Infrastructure Planning (Applications: Prescribed Forms and Procedures) Regulations 2009			Category 2 Qualifying persons under Regulation 7(1)(a) of the Infrastructure Planning (Applications: Prescribed Forms and Procedures) Regulations 2009
			Owners or Reputed Owners	Lessees or Tenants or Reputed Lessees or Tenants	Occupiers or Reputed Occupiers	
20-001 cont'd						Northern Gas Networks Limited 1100 Century Way Thorpe Park LEEDS West Yorkshire LS15 8TU (in respect of easements and covenants relating to the laying and maintenance of a pipeline listed in a Deed of Grant dated 21 September 2011) Unknown (in respect of rights listed in a Transfer dated 11 September 2002)
20-002	Acquisition of Rights	104 square metres of agricultural land, access track and public bridleway (Woodmansey Bridleway No.6) (Poplar Farm, south of A1079, Beverley)	Ineos Manufacturing (Hull) Limited Hawkslease Chapel Lane LYNDHURST Hampshire SO43 7FG (being the subsoil between 0.610 metres and 9.144 metres below the surface) WFAFP Limited High Warrendale Farm Warter York YO42 1XG	NONE	East Riding Of Yorkshire Council County Hall Cross Street BEVERLEY East Riding of Yorkshire HU17 9BA (in respect of public bridleway (Woodmansey Bridleway No.6)) Ineos Manufacturing (Hull) Limited Hawkslease Chapel Lane LYNDHURST Hampshire SO43 7FG (being the subsoil between 0.610 metres and 9.144 metres below the surface)	AFP Assets Limited 8th Floor 6 New Stree Square New Fetter Lane LONDON EC4A 3AQ (as mortgagee for WFAFP Limited) Albert John Evans Wanlass Farm Park Lane COTTINGHAM East Riding of Yorkshire HU16 5SB (in respect of rights to passage of services or supplies through service media listed in a Transfer dated 10 February 2010)

Dogger Bank South Offshore Wind Farm Development Consent Order						
BOOK OF REFERENCE - PART 1						
Land which is proposed to be subject to: (i) powers of compulsory acquisition, (ii) right to use the land, and/or (iii) rights to carry out protective works (Regulation 7(1)(a))						
County of East Riding of Yorkshire						
Number on Land Plans	Extent of acquisition or use	Description of land	Category 1 Qualifying persons under Regulation 7(1)(a) of the Infrastructure Planning (Applications: Prescribed Forms and Procedures) Regulations 2009			Category 2 Qualifying persons under Regulation 7(1)(a) of the Infrastructure Planning (Applications: Prescribed Forms and Procedures) Regulations 2009
			Owners or Reputed Owners	Lessees or Tenants or Reputed Lessees or Tenants	Occupiers or Reputed Occupiers	
20-002 cont'd					WFAFP Limited High Warrendale Farm Warter York YO42 1XG	Barclays Bank UK PLC 1 Churchill Place LONDON E14 5HP (as mortgagee for INEOS Manufacturing (Hull) Limited) Doggerbank Offshore Wind Farm Project 1 Projco Limited No.1 Forbury Place 43 Forbury Road Reading RG1 3JH (as Beneficiary in respect of option agreements dated 6 June 2019, 19 September 2019, 2 March 2020 and 2 November 2021) Doggerbank Offshore Wind Farm Project 2 Projco Limited No.1 Forbury Place 43 Forbury Road Reading RG1 3JH (as Beneficiary in respect of option agreements dated 6 June 2019, 19 September 2019, 2 March 2020 and 2 November 2021)

Dogger Bank South Offshore Wind Farm Development Consent Order						
BOOK OF REFERENCE - PART 1						
Land which is proposed to be subject to: (i) powers of compulsory acquisition, (ii) right to use the land, and/or (iii) rights to carry out protective works (Regulation 7(1)(a))						
County of East Riding of Yorkshire						
Number on Land Plans	Extent of acquisition or use	Description of land	Category 1 Qualifying persons under Regulation 7(1)(a) of the Infrastructure Planning (Applications: Prescribed Forms and Procedures) Regulations 2009			Category 2 Qualifying persons under Regulation 7(1)(a) of the Infrastructure Planning (Applications: Prescribed Forms and Procedures) Regulations 2009
			Owners or Reputed Owners	Lessees or Tenants or Reputed Lessees or Tenants	Occupiers or Reputed Occupiers	
20-002 cont'd						<p>Northern Gas Networks Limited 1100 Century Way Thorpe Park LEEDS West Yorkshire LS15 8TU (in respect of easements and covenants relating to the laying and maintenance of a pipeline listed in a Deed of Grant dated 21 September 2011)</p> <p>Unknown (in respect of rights listed in a Transfer dated 11 September 2002)</p> <p>Wind Energy One Limited 30 Finsbury Square LONDON EC2A 1AG (in respect of rights of access granted by a Lease dated 16 January 2017)</p>
20-003	Temporary Possession	3618 square metres of agricultural land, access tracks, verges, hedgerow, drain and public bridleway (Woodmansey Bridleway No.6) (Poplar Farm, south of A1079, Beverley)	WFAFP Limited High Warrendale Farm Warter York YO42 1XG	NONE	East Riding Of Yorkshire Council County Hall Cross Street BEVERLEY East Riding of Yorkshire HU17 9BA (in respect of public bridleway (Woodmansey Bridleway No.6))	AFP Assets Limited 8th Floor 6 New Stree Square New Fetter Lane LONDON EC4A 3AQ (as mortgagee for WFAFP Limited)

Dogger Bank South Offshore Wind Farm Development Consent Order						
BOOK OF REFERENCE - PART 1						
Land which is proposed to be subject to: (i) powers of compulsory acquisition, (ii) right to use the land, and/or (iii) rights to carry out protective works (Regulation 7(1)(a))						
County of East Riding of Yorkshire						
Number on Land Plans	Extent of acquisition or use	Description of land	Category 1 Qualifying persons under Regulation 7(1)(a) of the Infrastructure Planning (Applications: Prescribed Forms and Procedures) Regulations 2009			Category 2 Qualifying persons under Regulation 7(1)(a) of the Infrastructure Planning (Applications: Prescribed Forms and Procedures) Regulations 2009
			Owners or Reputed Owners	Lessees or Tenants or Reputed Lessees or Tenants	Occupiers or Reputed Occupiers	
20-003 cont'd					WFAFP Limited High Warrendale Farm Warter York YO42 1XG	Albert John Evans Wanlass Farm Park Lane COTTINGHAM East Riding of Yorkshire HU16 5SB (in respect of rights to passage of services or supplies through service media listed in a Transfer dated 10 February 2010) Doggerbank Offshore Wind Farm Project 1 Projco Limited No.1 Forbury Place 43 Forbury Road Reading RG1 3JH (as Beneficiary in respect of option agreements dated 6 June 2019, 19 September 2019, 2 March 2020 and 2 November 2021) Doggerbank Offshore Wind Farm Project 2 Projco Limited No.1 Forbury Place 43 Forbury Road Reading RG1 3JH (as Beneficiary in respect of option agreements dated 6 June 2019, 19 September 2019, 2 March 2020 and 2 November 2021)

Dogger Bank South Offshore Wind Farm Development Consent Order BOOK OF REFERENCE - PART 1 Land which is proposed to be subject to: (i) powers of compulsory acquisition, (ii) right to use the land, and/or (iii) rights to carry out protective works (Regulation 7(1)(a)) County of East Riding of Yorkshire						
Number on Land Plans	Extent of acquisition or use	Description of land	Category 1 Qualifying persons under Regulation 7(1)(a) of the Infrastructure Planning (Applications: Prescribed Forms and Procedures) Regulations 2009			Category 2 Qualifying persons under Regulation 7(1)(a) of the Infrastructure Planning (Applications: Prescribed Forms and Procedures) Regulations 2009
			Owners or Reputed Owners	Lessees or Tenants or Reputed Lessees or Tenants	Occupiers or Reputed Occupiers	
20-003 cont'd						<p>Ineos Manufacturing (Hull) Limited Hawkslease Chapel Lane LYNDHURST Hampshire SO43 7FG (in respect of rights of access relating to laying and maintaining a pipeline contained in a Deed dated 11 September 2011. Also in respect of rights and covenants listed in a Transfer dated 11 September 2002)</p> <p>Northern Gas Networks Limited 1100 Century Way Thorpe Park LEEDS West Yorkshire LS15 8TU (in respect of easements and covenants relating to the laying and maintenance of a pipeline listed in a Deed of Grant dated 21 September 2011)</p> <p>Wind Energy One Limited 30 Finsbury Square LONDON EC2A 1AG (in respect of rights of access granted by a Lease dated 16 January 2017)</p>

Dogger Bank South Offshore Wind Farm Development Consent Order BOOK OF REFERENCE - PART 1 Land which is proposed to be subject to: (i) powers of compulsory acquisition, (ii) right to use the land, and/or (iii) rights to carry out protective works (Regulation 7(1)(a)) County of East Riding of Yorkshire						
Number on Land Plans	Extent of acquisition or use	Description of land	Category 1 Qualifying persons under Regulation 7(1)(a) of the Infrastructure Planning (Applications: Prescribed Forms and Procedures) Regulations 2009			Category 2 Qualifying persons under Regulation 7(1)(a) of the Infrastructure Planning (Applications: Prescribed Forms and Procedures) Regulations 2009
			Owners or Reputed Owners	Lessees or Tenants or Reputed Lessees or Tenants	Occupiers or Reputed Occupiers	
20-004	Acquisition of Rights	118007 square metres of agricultural land, access tracks, verges, hedgerows, electricity pylon, pond, drains, copse, scrubland, building and public bridleway (Woodmansey Bridleway No.6) (Poplar Farm, south of A1079, Beverley)	WFAFP Limited High Warrendale Farm Warter York YO42 1XG	NONE	East Riding Of Yorkshire Council County Hall Cross Street BEVERLEY East Riding of Yorkshire HU17 9BA (in respect of public bridleway (Woodmansey Bridleway No.6)) WFAFP Limited High Warrendale Farm Warter York YO42 1XG	AFP Assets Limited 8th Floor 6 New Stree Square New Fetter Lane LONDON EC4A 3AQ (as mortgaggee for WFAFP Limited) Albert John Evans Wanlass Farm Park Lane COTTINGHAM East Riding of Yorkshire HU16 5SB (in respect of rights to passage of services or supplies through service media listed in a Transfer dated 10 February 2010) Doggerbank Offshore Wind Farm Project 1 Projco Limited No.1 Forbury Place 43 Forbury Road Reading RG1 3JH (as Beneficiary in respect of option agreements dated 6 June 2019, 19 September 2019, 2 March 2020 and 2 November 2021)

Dogger Bank South Offshore Wind Farm Development Consent Order						
BOOK OF REFERENCE - PART 1						
Land which is proposed to be subject to: (i) powers of compulsory acquisition, (ii) right to use the land, and/or (iii) rights to carry out protective works (Regulation 7(1)(a))						
County of East Riding of Yorkshire						
Number on Land Plans	Extent of acquisition or use	Description of land	Category 1 Qualifying persons under Regulation 7(1)(a) of the Infrastructure Planning (Applications: Prescribed Forms and Procedures) Regulations 2009			Category 2 Qualifying persons under Regulation 7(1)(a) of the Infrastructure Planning (Applications: Prescribed Forms and Procedures) Regulations 2009
			Owners or Reputed Owners	Lessees or Tenants or Reputed Lessees or Tenants	Occupiers or Reputed Occupiers	
20-004 cont'd						<p>Doggerbank Offshore Wind Farm Project 2 Projco Limited No.1 Forbury Place 43 Forbury Road Reading RG1 3JH (as Beneficiary in respect of option agreements dated 6 June 2019, 19 September 2019, 2 March 2020 and 2 November 2021)</p> <p>Ineos Manufacturing (Hull) Limited Hawkslease Chapel Lane LYNDHURST Hampshire SO43 7FG (in respect of rights of access relating to laying and maintaining a pipeline contained in a Deed dated 11 September 2011. Also in respect of rights and covenants listed in a Transfer dated 11 September 2002)</p> <p>KCOM Group Limited 37 Carr Lane Hull East Yorkshire HU1 3RE (in respect of underground telecommunication apparatus)</p>

Dogger Bank South Offshore Wind Farm Development Consent Order						
BOOK OF REFERENCE - PART 1						
Land which is proposed to be subject to: (i) powers of compulsory acquisition, (ii) right to use the land, and/or (iii) rights to carry out protective works (Regulation 7(1)(a))						
County of East Riding of Yorkshire						
Number on Land Plans	Extent of acquisition or use	Description of land	Category 1 Qualifying persons under Regulation 7(1)(a) of the Infrastructure Planning (Applications: Prescribed Forms and Procedures) Regulations 2009			Category 2 Qualifying persons under Regulation 7(1)(a) of the Infrastructure Planning (Applications: Prescribed Forms and Procedures) Regulations 2009
			Owners or Reputed Owners	Lessees or Tenants or Reputed Lessees or Tenants	Occupiers or Reputed Occupiers	
20-004 cont'd						<p>National Grid Electricity Transmission PLC 1-3 Strand LONDON WC2N 5EH (in respect of overhead electricity apparatus)</p> <p>Northern Gas Networks Limited 1100 Century Way Thorpe Park LEEDS West Yorkshire LS15 8TU (in respect of easements and covenants relating to the laying and maintenance of a pipeline listed in a Deed of Grant dated 21 September 2011)</p> <p>Wind Energy One Limited 30 Finsbury Square LONDON EC2A 1AG (in respect of rights of access granted by a Lease dated 16 January 2017)</p>
20-005	Temporary Possession	238 square metres of agricultural land, access track, verges and public bridleway (Woodmansey Bridleway No.6) (Poplar Farm, south of A1079, Beverley)	WFAFP Limited High Warrendale Farm Warter York YO42 1XG	NONE	East Riding Of Yorkshire Council County Hall Cross Street BEVERLEY East Riding of Yorkshire HU17 9BA (in respect of public bridleway (Woodmansey Bridleway No.6))	AFP Assets Limited 8th Floor 6 New Stree Square New Fetter Lane LONDON EC4A 3AQ (as mortgagee for WFAFP Limited)

Dogger Bank South Offshore Wind Farm Development Consent Order						
BOOK OF REFERENCE - PART 1						
Land which is proposed to be subject to: (i) powers of compulsory acquisition, (ii) right to use the land, and/or (iii) rights to carry out protective works (Regulation 7(1)(a))						
County of East Riding of Yorkshire						
Number on Land Plans	Extent of acquisition or use	Description of land	Category 1 Qualifying persons under Regulation 7(1)(a) of the Infrastructure Planning (Applications: Prescribed Forms and Procedures) Regulations 2009			Category 2 Qualifying persons under Regulation 7(1)(a) of the Infrastructure Planning (Applications: Prescribed Forms and Procedures) Regulations 2009
			Owners or Reputed Owners	Lessees or Tenants or Reputed Lessees or Tenants	Occupiers or Reputed Occupiers	
20-005 cont'd					WFAFP Limited High Warrendale Farm Warter York YO42 1XG	Albert John Evans Wanlass Farm Park Lane COTTINGHAM East Riding of Yorkshire HU16 5SB (in respect of rights to passage of services or supplies through service media listed in a Transfer dated 10 February 2010) Doggerbank Offshore Wind Farm Project 1 Projco Limited No.1 Forbury Place 43 Forbury Road Reading RG1 3JH (as Beneficiary in respect of option agreements dated 6 June 2019, 19 September 2019, 2 March 2020 and 2 November 2021) Doggerbank Offshore Wind Farm Project 2 Projco Limited No.1 Forbury Place 43 Forbury Road Reading RG1 3JH (as Beneficiary in respect of option agreements dated 6 June 2019, 19 September 2019, 2 March 2020 and 2 November 2021)

Dogger Bank South Offshore Wind Farm Development Consent Order BOOK OF REFERENCE - PART 1 Land which is proposed to be subject to: (i) powers of compulsory acquisition, (ii) right to use the land, and/or (iii) rights to carry out protective works (Regulation 7(1)(a)) County of East Riding of Yorkshire						
Number on Land Plans	Extent of acquisition or use	Description of land	Category 1 Qualifying persons under Regulation 7(1)(a) of the Infrastructure Planning (Applications: Prescribed Forms and Procedures) Regulations 2009			Category 2 Qualifying persons under Regulation 7(1)(a) of the Infrastructure Planning (Applications: Prescribed Forms and Procedures) Regulations 2009
			Owners or Reputed Owners	Lessees or Tenants or Reputed Lessees or Tenants	Occupiers or Reputed Occupiers	
20-005 cont'd						<p>Ineos Manufacturing (Hull) Limited Hawkslease Chapel Lane LYNDHURST Hampshire SO43 7FG (in respect of rights of access relating to laying and maintaining a pipeline contained in a Deed dated 11 September 2011. Also in respect of rights and covenants listed in a Transfer dated 11 September 2002)</p> <p>KCOM Group Limited 37 Carr Lane Hull East Yorkshire HU1 3RE (in respect of underground telecommunication apparatus)</p> <p>Northern Gas Networks Limited 1100 Century Way Thorpe Park LEEDS West Yorkshire LS15 8TU (in respect of easements and covenants relating to the laying and maintenance of a pipeline listed in a Deed of Grant dated 21 September 2011)</p>

Dogger Bank South Offshore Wind Farm Development Consent Order BOOK OF REFERENCE - PART 2 County of East Riding of Yorkshire		
Number on Land Plans	Description of Land	Potential claims under S10 Compulsory Purchase Act 1965, Part 1 Land Compensation Act 1973 or 152 (3) of the Planning Act 2008
01-001	2797 square metres of public road and verges (North Turnpike)	Unknown
01-004	2586 square metres of agricultural land and access track (east of North Turnpike)	Unknown (in respect of rights, covenants and restrictions as contained in a Transfer dated 3 February 1977)
01-006	3107 square metres of agricultural land and access track (east of North Turnpike)	Doggerbank Offshore Wind Farm Project 1 Projco Limited No.1 Forbury Place 43 Forbury Road Reading RG1 3JH (in respect of rights contained in a Deed of Grant dated 29 April 2019) Doggerbank Offshore Wind Farm Project 2 Projco Limited No.1 Forbury Place 43 Forbury Road Reading RG1 3JH (in respect of rights contained in a Deed of Grant dated 29 April 2019) Unknown (in respect of rights of access to maintain and repair service media dated 3 February 1977)
01-007	1903 square metres of agricultural land and access track (east of North Turnpike)	Doggerbank Offshore Wind Farm Project 1 Projco Limited No.1 Forbury Place 43 Forbury Road Reading RG1 3JH (in respect of rights contained in a Deed of Grant dated 29 April 2019) Doggerbank Offshore Wind Farm Project 2 Projco Limited No.1 Forbury Place 43 Forbury Road Reading RG1 3JH (in respect of rights contained in a Deed of Grant dated 29 April 2019) Unknown (in respect of rights of access to maintain and repair service media dated 3 February 1977)

Dogger Bank South Offshore Wind Farm Development Consent Order BOOK OF REFERENCE - PART 2 County of East Riding of Yorkshire		
Number on Land Plans	Description of Land	Potential claims under S10 Compulsory Purchase Act 1965, Part 1 Land Compensation Act 1973 or 152 (3) of the Planning Act 2008
01-008	20 square metres of shore landward of the Mean High Water at Ulrome (east of North Turnpike)	Doggerbank Offshore Wind Farm Project 1 Projco Limited No.1 Forbury Place 43 Forbury Road Reading RG1 3JH (in respect of rights contained in a Deed of Grant dated 28 May 2019)
01-009	92 square metres of shore landward of the Mean High Water at Ulrome (east of North Turnpike)	Clifford Noel Warkup Marcliff Beverley Road Beeford DRIFFIELD East Riding of Yorkshire YO25 8AD (in respect of rights contained in a Lease dated 5 August 2005) Doggerbank Offshore Wind Farm Project 1 Projco Limited No.1 Forbury Place 43 Forbury Road Reading RG1 3JH (in respect of rights contained in a Deed of Grant dated 28 May 2019) Graham Clifford Warkup Marcliff Beverley Road Beeford DRIFFIELD East Riding of Yorkshire YO25 8AD (in respect of rights contained in a Lease dated 5 August 2005) Martin Geoffrey Warkup Marcliff Beverley Road Beeford DRIFFIELD East Riding of Yorkshire YO25 8AD (in respect of rights contained in a Lease dated 5 August 2005)

Dogger Bank South Offshore Wind Farm Development Consent Order BOOK OF REFERENCE - PART 2 County of East Riding of Yorkshire		
Number on Land Plans	Description of Land	Potential claims under S10 Compulsory Purchase Act 1965, Part 1 Land Compensation Act 1973 or 152 (3) of the Planning Act 2008
01-009 cont'd		Neil Anthony Warkup Marcliff Beverley Road Beeford DRIFFIELD East Riding of Yorkshire YO25 8AD (in respect of rights contained in a Lease dated 5 August 2005) Unknown (in respect of rights of access)
01-010	30 square metres of foreshore seaward of the Mean High Water lying to the east of Ulrome (excluding all interests of the Crown)	Doggerbank Offshore Wind Farm Project 1 Projco Limited No.1 Forbury Place 43 Forbury Road Reading RG1 3JH (in respect of rights contained in a Deed of Grant dated 29 April 2019) Doggerbank Offshore Wind Farm Project 2 Projco Limited No.1 Forbury Place 43 Forbury Road Reading RG1 3JH (in respect of rights contained in a Deed of Grant dated 29 April 2019) Unknown (in respect of rights of access)
01-011	356 square metres of foreshore seaward of the Mean High Water lying to the north east of Ulrome (excluding all interests of the Crown)	Clifford Noel Warkup Marcliff Beverley Road Beeford DRIFFIELD East Riding of Yorkshire YO25 8AD (in respect of rights contained in a Lease dated 5 August 2005)

Dogger Bank South Offshore Wind Farm Development Consent Order BOOK OF REFERENCE - PART 2 County of East Riding of Yorkshire		
Number on Land Plans	Description of Land	Potential claims under S10 Compulsory Purchase Act 1965, Part 1 Land Compensation Act 1973 or 152 (3) of the Planning Act 2008
01-011 cont'd		<p>Doggerbank Offshore Wind Farm Project 1 Projco Limited No.1 Forbury Place 43 Forbury Road Reading RG1 3JH (in respect of rights contained in a Deed of Grant dated 28 May 2019)</p> <p>Graham Clifford Warkup Marcliff Beverley Road Beeford DRIFFIELD East Riding of Yorkshire YO25 8AD (in respect of rights contained in a Lease dated 5 August 2005)</p> <p>Martin Geoffrey Warkup Marcliff Beverley Road Beeford DRIFFIELD East Riding of Yorkshire YO25 8AD (in respect of rights contained in a Lease dated 5 August 2005)</p> <p>Neil Anthony Warkup Marcliff Beverley Road Beeford DRIFFIELD East Riding of Yorkshire YO25 8AD (in respect of rights contained in a Lease dated 5 August 2005)</p> <p>Unknown (in respect of rights of access)</p>
02-005	3948 square metres of shore landward of the Mean High Water lying to the east of Skipsea (excluding all interests of the Crown)	Unknown

Dogger Bank South Offshore Wind Farm Development Consent Order BOOK OF REFERENCE - PART 2 County of East Riding of Yorkshire		
Number on Land Plans	Description of Land	Potential claims under S10 Compulsory Purchase Act 1965, Part 1 Land Compensation Act 1973 or 152 (3) of the Planning Act 2008
02-013	599 square metres of shore landward of the Mean High Water lying to the east of Skipsea (north of Hornsea Road)	Unknown
02-014	8 square metres of shore landward of the Mean High Water lying to the east of Skipsea (north of Hornsea Road)	Unknown
02-015	2144 square metres of shore landward of the Mean High Water lying to the east of Skipsea (north of Hornsea Road)	Unknown (in respect of right of way contained in a Conveyance dated 4 June 1963)
02-016	185977 square metres of agricultural land and drains (east of Cleeton Lane and north of Hornsea Road, B1242)	Unknown (in respect of rights of way contained in a Conveyance dated 4 June 1963)
02-017	6728 square metres of agricultural land and drains (east of Cleeton Lane and north of Hornsea Road, B1242)	Unknown (in respect of rights of way contained in a Conveyance dated 4 June 1963)
02-019	319 square metres of agricultural land and drains (east of Cleeton Lane)	Unknown
02-026	3 square metres of public road and verges (Hornsea Road, B1242)	Unknown
02-027	1607 square metres of public road and verges (Hornsea Road, B1242)	Unknown
02-028	20 square metres of public road and verges (Hornsea Road, B1242)	Unknown
02-029	1 square metres of verges (south of Hornsea Road, B1242)	Unknown
02-030	632 square metres of verges (south of Hornsea Road, B1242)	Unknown
02-033	2484 square metres of public road, verges and hedgerow (Hornsea Road, B1242)	Unknown
02-036	881 square metres of public road, access track and verges (Hornsea Road, B1242)	Unknown

Dogger Bank South Offshore Wind Farm Development Consent Order BOOK OF REFERENCE - PART 2 County of East Riding of Yorkshire		
Number on Land Plans	Description of Land	Potential claims under S10 Compulsory Purchase Act 1965, Part 1 Land Compensation Act 1973 or 152 (3) of the Planning Act 2008
02-037	570 square metres of agricultural land and access track (west of Hornsea Road, B1242)	East Riding Of Yorkshire Council County Hall Cross Street BEVERLEY East Riding of Yorkshire HU17 9BA (in respect of rights reserved by a Transfer dated 15 February 2012)
02-038	72661 square metres of agricultural land and public footpath (Skipsea Footpath No.6) (west of Hornsea Road, B1242)	East Riding Of Yorkshire Council County Hall Cross Street BEVERLEY East Riding of Yorkshire HU17 9BA (in respect of rights reserved by a Transfer dated 15 February 2012)
03-001	276 square metres of watercourse (Skipsea Drain) (east of Bewholme Lane)	Beverley & North Holderness Internal Drainage Board Derwent House Crockey Hill York YO19 4SR (in respect of riparian rights) Unknown
03-002	26356 square metres of agricultural land (east of Bewholme Lane)	Beverley & North Holderness Internal Drainage Board Derwent House Crockey Hill York YO19 4SR (in respect of rights of access)
03-004	417 square metres of public road and verges (Bewholme Lane)	Unknown
03-005	52 square metres of agricultural land (west of Bewholme Lane)	Unknown (in respect of restrictive covenants as may have been imposed before 11 May 1791) Unknown (in respect of rights of way, water support, drainage, light and other easements granted by a Conveyance dated 20 April 1988)

Dogger Bank South Offshore Wind Farm Development Consent Order BOOK OF REFERENCE - PART 2 County of East Riding of Yorkshire		
Number on Land Plans	Description of Land	Potential claims under S10 Compulsory Purchase Act 1965, Part 1 Land Compensation Act 1973 or 152 (3) of the Planning Act 2008
03-006	730 square metres of public road and verges (Bewholme Lane)	Unknown
03-008	590 square metres of public road and verges (Bewholme Lane)	Unknown
03-009	127 square metres of agricultural land (west of Bewholme Lane)	Unknown (in respect of restrictive covenants as may have been imposed before 11 May 1971) Unknown (in respect of rights of way, water support, drainage, light and other easements granted by a Conveyance dated 20 April 1988)
03-010	9561 square metres of agricultural land (west of Bewholme Lane)	Unknown (in respect of restrictive covenants as may have been imposed before 11 May 1971) Unknown (in respect of rights of way, water support, drainage, light and other easements granted by a Conveyance dated 20 April 1988)
03-012	33116 square metres of agricultural land and drain (Low Bonwick Farm, south of Dunnington Lane)	Carr Hill Farm Limited Office F12 Beverley Enterprise Centre Beck View Road BEVERLEY East Riding of Yorkshire HU17 0JT (in respect of rights of access to maintain, inspect and repair service media contained in a Transfer dated 30 November 2017)
03-013	26372 square metres of agricultural land (Manor Farm, south of Dunnington Lane)	Manor Farm Energy Limited Medina House 2 Station Avenue BRIDLINGTON East Riding of Yorkshire YO16 4LZ (in respect of rights of access and maintaining, inspecting and repairing conducting media contained in a Lease dated 5 September 2014)

Dogger Bank South Offshore Wind Farm Development Consent Order BOOK OF REFERENCE - PART 2 County of East Riding of Yorkshire		
Number on Land Plans	Description of Land	Potential claims under S10 Compulsory Purchase Act 1965, Part 1 Land Compensation Act 1973 or 152 (3) of the Planning Act 2008
04-001	76 square metres of access splay and hedgerow (Manor Farm, east of Skipsea Lane)	Manor Farm Energy Limited Medina House 2 Station Avenue BRIDLINGTON East Riding of Yorkshire YO16 4LZ (in respect of rights of access and maintaining, inspecting and repairing conducting media contained in a Lease dated 5 September 2014)
04-002	523 square metres of public road and verges (Skipsea Lane)	Unknown
04-003	120 square metres of agricultural land (Manor Farm, west of Skipsea Lane)	Centrica PLC Millstream Maidenhead Road WINDSOR Berkshire SL4 5GD (in respect of rights to lay, construct, use, maintain, inspect, alter, renew, replace and remove a main or pipe contained in Deeds dated 11 May 1972, 18 February 1981 and 26 March 1991)
04-004	865 square metres of public road and verges (Skipsea Lane)	Unknown
04-005	78 square metres of hedgerow (east of Skipsea Lane)	Manor Farm Energy Limited Medina House 2 Station Avenue BRIDLINGTON East Riding of Yorkshire YO16 4LZ (in respect of rights of access and maintaining, inspecting and repairing media contained in a Lease dated 5 September 2014)
04-006	561 square metres of public road and verges (Skipsea Lane)	Unknown

Dogger Bank South Offshore Wind Farm Development Consent Order BOOK OF REFERENCE - PART 2 County of East Riding of Yorkshire		
Number on Land Plans	Description of Land	Potential claims under S10 Compulsory Purchase Act 1965, Part 1 Land Compensation Act 1973 or 152 (3) of the Planning Act 2008
04-007	58 square metres of agricultural land (Manor Farm, west of Skipsea Lane)	Centrica PLC Millstream Maidenhead Road WINDSOR Berkshire SL4 5GD (in respect of rights to lay, construct, use, maintain, inspect, alter, renew, replace and remove a main or pipe contained in Deeds dated 11 May 1972, 18 February 1981 and 26 March 1991)
04-008	42776 square metres of agricultural land (Manor Farm, west of Skipsea Lane)	Centrica PLC Millstream Maidenhead Road WINDSOR Berkshire SL4 5GD (in respect of rights to lay, construct, use, maintain, inspect, alter, renew, replace and remove a main or pipe contained in Deeds dated 11 May 1972, 18 February 1981 and 26 March 1991)
04-009	490 square metres of watercourse (Dunnington Sewer, east of Dunnington Lane)	Beverley & North Holderness Internal Drainage Board Derwent House Crockey Hill York YO19 4SR (in respect of riparian rights) Unknown
04-010	42868 square metres of agricultural land and drain (east of Dunnington Lane)	Beverley & North Holderness Internal Drainage Board Derwent House Crockey Hill York YO19 4SR (in respect of rights of access)

Dogger Bank South Offshore Wind Farm Development Consent Order		
BOOK OF REFERENCE - PART 2		
County of East Riding of Yorkshire		
Number on Land Plans	Description of Land	Potential claims under S10 Compulsory Purchase Act 1965, Part 1 Land Compensation Act 1973 or 152 (3) of the Planning Act 2008
04-010 cont'd		Centrica PLC Millstream Maidenhead Road WINDSOR Berkshire SL4 5GD (in respect of rights to lay, construct, use, maintain, inspect, alter, renew, replace and remove a main or pipe contained in a Deed of Grant dated 25 June 1971)
04-011	2103 square metres of agricultural land (east of Dunnington Lane)	Centrica PLC Millstream Maidenhead Road WINDSOR Berkshire SL4 5GD (in respect of rights to lay, construct, use, maintain, inspect, alter, renew, replace and remove a main or pipe contained in a Deed of Grant dated 25 June 1971)
04-012	79 square metres of public road and verge (Dunnington Lane)	Unknown
04-013	858 square metres of public road and verge (Dunnington Lane)	Unknown
04-014	125 square metres of verge (west of Dunnington Lane)	Unknown
04-015	2432 square metres of public road and verge (Dunnington Lane)	Unknown
04-016	305 square metres of verge (west of Dunnington Lane)	Unknown
04-020	18022 square metres of public road and verges (Dunnington Lane and Beverley Road, A165)	Unknown

Dogger Bank South Offshore Wind Farm Development Consent Order BOOK OF REFERENCE - PART 2 County of East Riding of Yorkshire		
Number on Land Plans	Description of Land	Potential claims under S10 Compulsory Purchase Act 1965, Part 1 Land Compensation Act 1973 or 152 (3) of the Planning Act 2008
04-024	27263 square metres of agricultural land and drain (Moor Grange Farm, south of Dunnington Lane)	<p>Gregory Peter Atkin Moor Grange Beverley Road Beeford Driffield East Riding of Yorkshire YO25 8AE (in respect of rights of drainage and access to the retained land contained in a Transfer dated 14 September 2010)</p> <p>Lucy Sheila Elizabeth Atkin Moor Grange Cottage Beverley Road Beeford DRIFFIELD East Riding of Yorkshire YO25 8AE (in respect of rights of drainage and access to the retained land contained in a Transfer dated 14 September 2010)</p>
05-001	45117 square metres of agricultural land and hedgerow (Moor Grange Farm, east of Moor Grange Access Road, west of Billings Lane)	<p>Alexander Douglas Robinson Happy Land Farm Dringhoe DRIFFIELD East Riding of Yorkshire YO25 8AG (in respect of rights to maintain a ditch contained in a Conveyance dated 1 August 1984)</p> <p>Gregory Peter Atkin Moor Grange Beverley Road Beeford Driffield East Riding of Yorkshire YO25 8AE (in respect of rights of way contained in a Transfer dated 10 May 1988 and in respect of rights of drainage and access to the retained land contained in a Transfer dated 14 September 2010)</p>

Dogger Bank South Offshore Wind Farm Development Consent Order BOOK OF REFERENCE - PART 2 County of East Riding of Yorkshire		
Number on Land Plans	Description of Land	Potential claims under S10 Compulsory Purchase Act 1965, Part 1 Land Compensation Act 1973 or 152 (3) of the Planning Act 2008
05-001 cont'd		<p>Lucy Sheila Elizabeth Atkin Moor Grange Cottage Beverley Road Beeford DRIFFIELD East Riding of Yorkshire YO25 8AE (in respect of rights of way contained in a Transfer dated 10 May 1988 and in respect of rights of drainage and access to the retained land contained in a Transfer dated 14 September 2010)</p> <p>R & CM Ravis Limited Beachcomber Lodge 56 South Marine Drive BRIDLINGTON YO15 3JN (in respect of rights of way and paying a proportion of costs to repair, maintain, clean, dredging and renewing drains contained in a Transfer dated 14 September 2010)</p>
05-002	6271 square metres of agricultural land and hedgerow (Moor Grange Farm, east of Moor Grange Access Road, west of Billings Lane)	<p>Alexander Douglas Robinson Happy Land Farm Dringhoe DRIFFIELD East Riding of Yorkshire YO25 8AG (in respect of rights to maintain a ditch contained in a Conveyance dated 1 August 1984)</p> <p>Gregory Peter Atkin Moor Grange Beverley Road Beeford Driffield East Riding of Yorkshire YO25 8AE (in respect of rights of way contained in a Transfer dated 10 May 1988 and in respect of rights of drainage and access to the retained land contained in a Transfer dated 14 September 2010)</p>

Dogger Bank South Offshore Wind Farm Development Consent Order BOOK OF REFERENCE - PART 2 County of East Riding of Yorkshire		
Number on Land Plans	Description of Land	Potential claims under S10 Compulsory Purchase Act 1965, Part 1 Land Compensation Act 1973 or 152 (3) of the Planning Act 2008
05-002 cont'd		<p>Lucy Sheila Elizabeth Atkin Moor Grange Cottage Beverley Road Beeford DRIFFIELD East Riding of Yorkshire YO25 8AE (in respect of rights of way contained in a Transfer dated 10 May 1988 and in respect of rights of drainage and access to the retained land contained in a Transfer dated 14 September 2010)</p> <p>R & CM Rivis Limited Beachcomber Lodge 56 South Marine Drive BRIDLINGTON YO15 3JN (in respect of rights of way and paying a proportion of costs to repair, maintain, clean, dredging and renewing drains contained in a Transfer dated 14 September 2010)</p>
05-003	6575 square metres of agricultural land and drain (west of Billings Lane)	Unknown
05-004	69585 square metres of agricultural land and hedgerow (east of New Road) (excluding all interests of the Crown)	<p>Julia Alexa Clover Todd Nunkeeling Priory Nunkeeling DRIFFIELD East Riding of Yorkshire YO25 8EH (in respect of rights to maintain the dwellinghouse, drains and septic tank stated in the Conveyance dated 14 January 1966)</p> <p>Northern Powergrid (Yorkshire) PLC Lloyds Court 78 Grey Street Newcastle Upon Tyne NE1 6AF (in respect of wayleave consents dated 28 September 1967, 13 May 1969 and 28 November 1983)</p>

Dogger Bank South Offshore Wind Farm Development Consent Order BOOK OF REFERENCE - PART 2 County of East Riding of Yorkshire		
Number on Land Plans	Description of Land	Potential claims under S10 Compulsory Purchase Act 1965, Part 1 Land Compensation Act 1973 or 152 (3) of the Planning Act 2008
05-004 cont'd		<p>Nunkeeling Renewables Limited Hall Garth Manor Farm Nunkeeling Driffield East Yorkshire YO25 8EH (in respect of rights contained in a Lease dated 1 May 2012 and 3 December 2012)</p> <p>Secretary Of State For Defence Main Building Horse Guards Avenue Whitehall LONDON SW1A 2HB (in respect of restrictive covenants and rights listed in a Deed dated 30 May 1949)</p> <p>Unknown (in respect of rights granted and terms listed in a Conveyance dated 18 March 1987)</p>
06-001	10450 square metres of agricultural land and watercourse (Nunkeeling Drain, west of Main Road)	Unknown (in respect of rights reserved by a Conveyance dated 28 October 1965)
06-003	519 square metres of public road and verge (Main Road)	Unknown
06-004	891 square metres of public road and verge (Main Road)	Unknown
06-005	30 square metres of verge (east of Main Road)	Unknown
06-006	136 square metres of agricultural land and verge (east of Main Road)	<p>Foster Farms Limited Willow Croft Farm Riston Road Catwick BEVERLEY East Riding of Yorkshire HU17 5PR (in respect of the right to lay and maintain water and gas pipes, drains, sewers and electricity cables stated in Conveyances dated 1 February 1980 and 17 July 1973)</p>

Dogger Bank South Offshore Wind Farm Development Consent Order BOOK OF REFERENCE - PART 2 County of East Riding of Yorkshire		
Number on Land Plans	Description of Land	Potential claims under S10 Compulsory Purchase Act 1965, Part 1 Land Compensation Act 1973 or 152 (3) of the Planning Act 2008
06-006 cont'd		<p>Laurazena Thompson Haverham Farm Hempholme DRIFFIELD East Riding of Yorkshire YO25 8NB (in respect of easements as contained in a Transfer dated 4 May 2023)</p> <p>Roy Thompson Haverham Farm Hempholme DRIFFIELD East Riding of Yorkshire YO25 8NB (in respect of easements as contained in a Transfer dated 4 May 2023)</p>
06-007	55074 square metres of agricultural land (north of Catfoss Road, east of Main Road)	<p>Foster Farms Limited Willow Croft Farm Riston Road Catwick BEVERLEY East Riding of Yorkshire HU17 5PR (in respect of the right to lay and maintain water and gas pipes, drains, sewers and electricity cables stated in Conveyances dated 1 February 1980 and 17 July 1973)</p> <p>Laurazena Thompson Haverham Farm Hempholme DRIFFIELD East Riding of Yorkshire YO25 8NB (in respect of easements as contained in a Transfer dated 4 May 2023)</p> <p>Roy Thompson Haverham Farm Hempholme DRIFFIELD East Riding of Yorkshire YO25 8NB (in respect of easements as contained in a Transfer dated 4 May 2023)</p>

Dogger Bank South Offshore Wind Farm Development Consent Order BOOK OF REFERENCE - PART 2 County of East Riding of Yorkshire		
Number on Land Plans	Description of Land	Potential claims under S10 Compulsory Purchase Act 1965, Part 1 Land Compensation Act 1973 or 152 (3) of the Planning Act 2008
06-008	2047 square metres of agricultural land (north of Catfoss Road, east of Main Road)	<p>Foster Farms Limited Willow Croft Farm Riston Road Catwick BEVERLEY East Riding of Yorkshire HU17 5PR (in respect of the right to lay and maintain water and gas pipes, drains, sewers and electricity cables stated in Conveyances dated 1 February 1980 and 17 July 1973)</p> <p>Laurazena Thompson Haverham Farm Hempholme DRIFFIELD East Riding of Yorkshire YO25 8NB (in respect of easements as contained in a Transfer dated 4 May 2023)</p> <p>Roy Thompson Haverham Farm Hempholme DRIFFIELD East Riding of Yorkshire YO25 8NB (in respect of easements as contained in a Transfer dated 4 May 2023)</p>
06-009	16 square metres of hedgerow and drain (north of Catfoss Road)	<p>Centrica PLC Millstream Maidenhead Road WINDSOR Berkshire SL4 5GD (in respect of the rights granted by the Deeds dated 27 June 1972 and 10 April 1975)</p> <p>Nunkeeling Renewables Limited Hall Garth Manor Farm Nunkeeling Driffield East Yorkshire YO25 8EH (in respect of the rights reserved by the Transfer dated 9 October 2013)</p>

Dogger Bank South Offshore Wind Farm Development Consent Order BOOK OF REFERENCE - PART 2 County of East Riding of Yorkshire		
Number on Land Plans	Description of Land	Potential claims under S10 Compulsory Purchase Act 1965, Part 1 Land Compensation Act 1973 or 152 (3) of the Planning Act 2008
06-010	1004 square metres of public road and verge (Catfoss Road)	Unknown
06-011	4 square metres of verge (south of Catfoss Road)	Unknown
06-012	1012 square metres of public road and verge (Catfoss Road)	Unknown
06-013	43 square metres of verge (north of Catfoss Road)	<p>Foster Farms Limited Willow Croft Farm Riston Road Catwick BEVERLEY East Riding of Yorkshire HU17 5PR (in respect of the right to lay and maintain water and gas pipes, drains, sewers and electricity cables stated in Conveyances dated 1 February 1980 and 17 July 1973)</p> <p>Laurazena Thompson Haverham Farm Hempholme DRIFFIELD East Riding of Yorkshire YO25 8NB (in respect of easements as contained in a Transfer dated 4 May 2023)</p> <p>Roy Thompson Haverham Farm Hempholme DRIFFIELD East Riding of Yorkshire YO25 8NB (in respect of easements as contained in a Transfer dated 4 May 2023)</p>
06-014	9777 square metres of public road and verge (Catfoss Road and Catfoss Lane)	Unknown

Dogger Bank South Offshore Wind Farm Development Consent Order BOOK OF REFERENCE - PART 2 County of East Riding of Yorkshire		
Number on Land Plans	Description of Land	Potential claims under S10 Compulsory Purchase Act 1965, Part 1 Land Compensation Act 1973 or 152 (3) of the Planning Act 2008
06-016	8429 square metres of agricultural land and access track (south of Catfoss Road)	Centrica PLC Millstream Maidenhead Road WINDSOR Berkshire SL4 5GD (in respect of the right to lay, maintain, inspect and repair and in respect to easement stated in the Deed dated 27 June 1972)
06-017	31268 square metres of agricultural land and drain (south of Catfoss Road)	Centrica PLC Millstream Maidenhead Road WINDSOR Berkshire SL4 5GD (in respect of the right to lay, maintain, inspect and repair and in respect to easement stated in the Deed dated 27 June 1972)
06-018	30325 square metres of agricultural land and drain (north of Harsell Lane, excluding all interests of the Crown)	Centrica PLC Millstream Maidenhead Road WINDSOR Berkshire SL4 5GD (in respect of rights contained in Deeds dated 19 April 1972 and 6 February 1973) Peter James Boynton Hind House Catfoss Lane Siggleshorpe HULL East Riding of Yorkshire HU11 5QN (as The Executor of the Estate of the Late Patricia Anne Boynton) (in respect of rights reserved by a Conveyance dated 24 April 1981) Secretary Of State For Defence Main Building Horse Guards Avenue Whitehall LONDON SW1A 2HB (in respect of covenants and grants contained in a Deed dated 11 November 1948)

Dogger Bank South Offshore Wind Farm Development Consent Order		
BOOK OF REFERENCE - PART 2		
County of East Riding of Yorkshire		
Number on Land Plans	Description of Land	Potential claims under S10 Compulsory Purchase Act 1965, Part 1 Land Compensation Act 1973 or 152 (3) of the Planning Act 2008
06-018 cont'd		Unknown (in respect to rights reserved by a Conveyance dated 1 October 1965)
06-019	136 square metres of verge (north of Harsell Lane, excluding all interests of the Crown)	<p>Centrica PLC Millstream Maidenhead Road WINDSOR Berkshire SL4 5GD (in respect of rights contained in Deeds dated 19 April 1972 and 6 February 1973)</p> <p>Colin Stuart Hazell Astral House Catfoss HULL East Riding of Yorkshire HU11 5SP (in respect of rights of access as contained in a Transfer dated 16 December 2010)</p> <p>Peter James Boynton Hind House Catfoss Lane Sigglesthorpe HULL East Riding of Yorkshire HU11 5QN (as The Executor of the Estate of the Late Patricia Anne Boynton) (in respect of rights reserved by a Conveyance dated 24 April 1981)</p> <p>Secretary Of State For Defence Main Building Horse Guards Avenue Whitehall LONDON SW1A 2HB (in respect of covenants and grants contained in a Deed dated 11 November 1948)</p> <p>Unknown (in respect to rights reserved by a Conveyance dated 1 October 1965)</p>

Dogger Bank South Offshore Wind Farm Development Consent Order BOOK OF REFERENCE - PART 2 County of East Riding of Yorkshire		
Number on Land Plans	Description of Land	Potential claims under S10 Compulsory Purchase Act 1965, Part 1 Land Compensation Act 1973 or 152 (3) of the Planning Act 2008
06-020	374 square metres of public road and verge (Harsell Lane, excluding all interests of the Crown)	<p>Centrica PLC Millstream Maidenhead Road WINDSOR Berkshire SL4 5GD (in respect of rights contained in Deeds dated 19 April 1972 and 6 February 1973)</p> <p>Colin Stuart Hazell Astral House Catfoss HULL East Riding of Yorkshire HU11 5SP (in respect of rights listed in a Transfer dated 16 December 2010)</p> <p>Peter James Boynton Hind House Catfoss Lane Sigglesthorne HULL East Riding of Yorkshire HU11 5QN (as The Executor of the Estate of the Late Patricia Anne Boynton) (in respect of rights reserved by a Conveyance dated 24 April 1981)</p> <p>Secretary Of State For Defence Main Building Horse Guards Avenue Whitehall LONDON SW1A 2HB (in respect of covenants and grants contained in a Deed dated 11 November 1948)</p> <p>Unknown (in respect to rights reserved by a Conveyance dated 1 October 1965)</p>

Dogger Bank South Offshore Wind Farm Development Consent Order BOOK OF REFERENCE - PART 2 County of East Riding of Yorkshire		
Number on Land Plans	Description of Land	Potential claims under S10 Compulsory Purchase Act 1965, Part 1 Land Compensation Act 1973 or 152 (3) of the Planning Act 2008
06-021	472 square metres of public road (Harsell Lane, excluding all interests of the Crown)	<p>Centrica PLC Millstream Maidenhead Road WINDSOR Berkshire SL4 5GD (in respect of rights contained in Deeds dated 19 April 1972 and 6 February 1973)</p> <p>Colin Stuart Hazell Astral House Catfoss HULL East Riding of Yorkshire HU11 5SP (in respect of rights listed in a Transfer dated 16 December 2010)</p> <p>Peter James Boynton Hind House Catfoss Lane Sigglesthorne HULL East Riding of Yorkshire HU11 5QN (as The Executor of the Estate of the Late Patricia Anne Boynton) (in respect of rights reserved by a Conveyance dated 24 April 1981)</p> <p>Secretary Of State For Defence Main Building Horse Guards Avenue Whitehall LONDON SW1A 2HB (in respect of covenants and grants contained in a Deed dated 11 November 1948)</p> <p>Unknown (in respect to rights reserved by a Conveyance dated 1 October 1965)</p>

Dogger Bank South Offshore Wind Farm Development Consent Order BOOK OF REFERENCE - PART 2 County of East Riding of Yorkshire		
Number on Land Plans	Description of Land	Potential claims under S10 Compulsory Purchase Act 1965, Part 1 Land Compensation Act 1973 or 152 (3) of the Planning Act 2008
06-022	116 square metres of verge (north of Harsell Lane, excluding all interests of the Crown)	<p>Centrica PLC Millstream Maidenhead Road WINDSOR Berkshire SL4 5GD (in respect of rights contained in Deeds dated 19 April 1972 and 6 February 1973)</p> <p>Colin Stuart Hazell Astral House Catfoss HULL East Riding of Yorkshire HU11 5SP (in respect of rights of access as contained in a Transfer dated 16 December 2010)</p> <p>Peter James Boynton Hind House Catfoss Lane Sigglesthorne HULL East Riding of Yorkshire HU11 5QN (as The Executor of the Estate of the Late Patricia Anne Boynton) (in respect of rights reserved by a Conveyance dated 24 April 1981)</p> <p>Secretary Of State For Defence Main Building Horse Guards Avenue Whitehall LONDON SW1A 2HB (in respect of covenants and grants contained in a Deed dated 11 November 1948)</p> <p>Unknown (in respect to rights reserved by a Conveyance dated 1 October 1965)</p>

Dogger Bank South Offshore Wind Farm Development Consent Order BOOK OF REFERENCE - PART 2 County of East Riding of Yorkshire		
Number on Land Plans	Description of Land	Potential claims under S10 Compulsory Purchase Act 1965, Part 1 Land Compensation Act 1973 or 152 (3) of the Planning Act 2008
06-023	177 square metres of public road (Harsell Lane, excluding all interests of the Crown)	<p>Centrica PLC Millstream Maidenhead Road WINDSOR Berkshire SL4 5GD (in respect of rights to lay, maintain and renew a pipe contained in a Deed dated 19 April 1972 and in respect of rights to lay, maintain and renew a pipe contained in a Deed dated 6 February 1973)</p> <p>Colin Stuart Hazell Astral House Catfoss HULL East Riding of Yorkshire HU11 5SP (in respect of rights to maintain, repair and renew a fence contained in a Transfer dated 16 December 2010)</p> <p>Peter James Boynton Hind House Catfoss Lane Sigglesthorpe HULL East Riding of Yorkshire HU11 5QN (as The Executor of the Estate of the Late Patricia Anne Boynton) (in respect of rights of way contained in a Conveyance dated 24 April 1981)</p> <p>Secretary Of State For Defence Main Building Horse Guards Avenue Whitehall LONDON SW1A 2HB (in respect of rights to maintain hedges and trees contained in a Deed dated 11 November 1948)</p> <p>Unknown (in respect to rights of way contained in a Conveyance dated 1 October 1965)</p>

Dogger Bank South Offshore Wind Farm Development Consent Order BOOK OF REFERENCE - PART 2 County of East Riding of Yorkshire		
Number on Land Plans	Description of Land	Potential claims under S10 Compulsory Purchase Act 1965, Part 1 Land Compensation Act 1973 or 152 (3) of the Planning Act 2008
06-024	9 square metres of agricultural land (south of Harsell Lane)	<p>Centrica PLC Millstream Maidenhead Road WINDSOR Berkshire SL4 5GD (in respect of rights to lay, maintain and renew a pipe contained in a Deed dated 19 April 1972 and in respect of rights to lay, maintain and renew a pipe contained in a Deed dated 6 February 1973)</p> <p>Colin Stuart Hazell Astral House Catfoss HULL East Riding of Yorkshire HU11 5SP (in respect of rights to maintain, repair and renew a fence contained in a Transfer dated 16 December 2010)</p> <p>Peter James Boynton Hind House Catfoss Lane Sigglesthorpe HULL East Riding of Yorkshire HU11 5QN (as The Executor of the Estate of the Late Patricia Anne Boynton) (in respect of rights of way contained in a Conveyance dated 24 April 1981)</p> <p>Secretary Of State For Defence Main Building Horse Guards Avenue Whitehall LONDON SW1A 2HB (in respect of rights to maintain hedges and trees contained in a Deed dated 11 November 1948)</p> <p>Unknown (in respect to rights of way contained in a Conveyance dated 1 October 1965)</p>

Dogger Bank South Offshore Wind Farm Development Consent Order BOOK OF REFERENCE - PART 2 County of East Riding of Yorkshire		
Number on Land Plans	Description of Land	Potential claims under S10 Compulsory Purchase Act 1965, Part 1 Land Compensation Act 1973 or 152 (3) of the Planning Act 2008
06-025	64907 square metres of agricultural land, drain and hedgerow (south of Harsell Lane, east of Catwick Road, excluding all interests of the Crown)	<p>Centrica PLC Millstream Maidenhead Road WINDSOR Berkshire SL4 5GD (in respect of rights to lay, maintain and renew a pipe contained in a Deed dated 19 April 1972 and in respect of rights to lay, maintain and renew a pipe contained in a Deed dated 6 February 1973)</p> <p>Colin Stuart Hazell Astral House Catfoss HULL East Riding of Yorkshire HU11 5SP (in respect of rights to maintain, repair and renew a fence contained in a Transfer dated 16 December 2010)</p> <p>Peter James Boynton Hind House Catfoss Lane Sigglesthorpe HULL East Riding of Yorkshire HU11 5QN (as The Executor of the Estate of the Late Patricia Anne Boynton) (in respect of rights of way contained in a Conveyance dated 24 April 1981)</p> <p>Secretary Of State For Defence Main Building Horse Guards Avenue Whitehall LONDON SW1A 2HB (in respect of rights to maintain hedges and trees contained in a Deed dated 11 November 1948)</p> <p>Unknown (in respect to rights of way contained in a Conveyance dated 1 October 1965)</p>

Dogger Bank South Offshore Wind Farm Development Consent Order BOOK OF REFERENCE - PART 2 County of East Riding of Yorkshire		
Number on Land Plans	Description of Land	Potential claims under S10 Compulsory Purchase Act 1965, Part 1 Land Compensation Act 1973 or 152 (3) of the Planning Act 2008
07-001	20924 square metres of agricultural land (east of Catwick Road)	Centrica PLC Millstream Maidenhead Road WINDSOR Berkshire SL4 5GD (in respect to the rights to lay and maintain pipes and in respect to a right to easements as contained in a Deed dated 19 April 1972)
07-002	6926 square metres of agricultural land (east of Catwick Road)	Centrica PLC Millstream Maidenhead Road WINDSOR Berkshire SL4 5GD (in respect to the right to easement and in respect to the right to lay, maintain, inspect and repair a gas pipeline contained in a Deed dated 19 April 1972)
07-003	4081 square metres of agricultural land, copse and drain (east of Catwick Road)	David Hobson Manor Lodge Catfoss Lane Sigglesthorne HULL HU11 5QN (in respect of rights of wayleave easements, rights of way and drainage contained in a transfer dated 1 August 1990)
07-004	21226 square metres of agricultural land, drain and public footpath (Seaton Footpath No.10) (east of Catwick Road)	Andrew Stewart Buchan 346 Hathersage Road HULL East Riding of Yorkshire HU8 0EY (in respect of rights of light or air contained in a Conveyance dated 6 November 1990) Nicola Jayne Smith 346 Hathersage Road HULL East Riding of Yorkshire HU8 0EY (in respect of rights of light and air contained in a Conveyance dated 6 November 1990)

Dogger Bank South Offshore Wind Farm Development Consent Order		
BOOK OF REFERENCE - PART 2		
County of East Riding of Yorkshire		
Number on Land Plans	Description of Land	Potential claims under S10 Compulsory Purchase Act 1965, Part 1 Land Compensation Act 1973 or 152 (3) of the Planning Act 2008
07-005	62273 square metres of agricultural land, access track, copse and watercourse (Catfoss Drain) (Catfoss Hall Farm Access Road, east of Catwick Road)	Timothy Duncan Rose Catfoss Hall Catfoss Lane Sigglesthorne HULL East Riding of Yorkshire HU11 5QN (in respect of rights of way contained in a Conveyances dated 26 January 1999 and 29 October 1970)
08-001	1135 square metres of agricultural land and access splay (east of Catwick Road)	Timothy Duncan Rose Catfoss Hall Catfoss Lane Sigglesthorne HULL East Riding of Yorkshire HU11 5QN (in respect of rights of way contained in a Conveyances dated 26 January 1999 and 29 October 1970)
08-002	6119 square metres of public road, access splays, drains and verges (Catwick Road)	Unknown
08-003	230 square metres of bridge, verge and copse (Washdike Bridge, east of Catwick Road)	Unknown
08-004	515 square metres of public road and verges (West Road, A1035)	Unknown
08-005	1912 square metres of public road and verges (West Road, A1035)	Unknown
08-006	966 square metres of public road and verges (West Road, A1035)	Unknown
08-009	14359 square metres of agricultural land, access splay, pond and drain (south of West Road, A1035 and east of Catwick Heads)	Unknown (in respect of rights of easements and covenants contained in a Conveyance dated 19 January 1987)
08-010	218 square metres of verge (south of West Road, A1035, east of Catwick Heads)	Unknown (in respect of rights of easements and covenants contained in a Conveyance dated 19 January 1987)
08-011	583 square metres of public road, access splay and verge (Catwick Heads)	Unknown

Dogger Bank South Offshore Wind Farm Development Consent Order BOOK OF REFERENCE - PART 2 County of East Riding of Yorkshire		
Number on Land Plans	Description of Land	Potential claims under S10 Compulsory Purchase Act 1965, Part 1 Land Compensation Act 1973 or 152 (3) of the Planning Act 2008
08-012	4675 square metres of agricultural land, access splay and verge (west of Catwick Heads)	Unknown (in respect of rights of light, air, footpaths and carriageways contained in a Conveyance dated 6 April 1965)
08-013	1637 square metres of agricultural land (east of Catwick Heads)	Unknown
08-014	1919 square metres of public road and verge (Catwick Heads)	Unknown
08-015	19001 square metres of agricultural land, access track, drain and public footpath (Catwick Footpath No.8) (west of Catwick Heads)	Unknown (in respect of rights of light, air, footpaths and carriageways contained in a Conveyance dated 6 April 1965)
08-016	20212 square metres of agricultural land and pond (west of Catwick Heads)	Unknown (in respect of right of way as contained in a Conveyance dated 10 May 1989)
08-026	46823 square metres of agricultural land, access track and drain (Field House Farm, south of Rise Lane)	Unknown (in respect of rights contained in a Transfer dated 2 September 2009)
09-001	15487 square metres of agricultural land (east of Riston Road)	Amy Clark-Blakey Glenholme Leven Road Catwick BEVERLEY HU17 5PT (in respect of rights contained in a Transfer dated 2 March 2008) Gemma Louise Elizabeth Clark-Blakey Glenholme Leven Road Catwick BEVERLEY HU17 5PT (in respect of rights contained in a Transfer dated 2 March 2008)

Dogger Bank South Offshore Wind Farm Development Consent Order		
BOOK OF REFERENCE - PART 2		
County of East Riding of Yorkshire		
Number on Land Plans	Description of Land	Potential claims under S10 Compulsory Purchase Act 1965, Part 1 Land Compensation Act 1973 or 152 (3) of the Planning Act 2008
09-001 cont'd		<p>John Christopher Bird The Old Hall Lakeview Riston Road Catwick BEVERLEY East Riding of Yorkshire HU17 5PR (in respect of rights contained in a Transfer dated 30 July 2009)</p> <p>Mark Desmond Bird Old Hall Farm Riston Road Catwick BEVERLEY East Riding of Yorkshire HU17 5PR (in respect of rights contained in a Transfer dated 30 July 2009)</p> <p>Northern Gas Networks Limited 1100 Century Way Thorpe Park LEEDS West Yorkshire LS15 8TU (in respect of rights contained in a Deed of Grant of Easement dated 5 September 1967. Also in respect of rights and restrictive covenants contained in a Deed of Grant of Easement dated 3 October 1966)</p> <p>Northern Powergrid (Yorkshire) PLC Lloyds Court 78 Grey Street Newcastle Upon Tyne NE1 6AF (in respect of rights contained in a Lease dated 14 October 2021)</p>

Dogger Bank South Offshore Wind Farm Development Consent Order BOOK OF REFERENCE - PART 2 County of East Riding of Yorkshire		
Number on Land Plans	Description of Land	Potential claims under S10 Compulsory Purchase Act 1965, Part 1 Land Compensation Act 1973 or 152 (3) of the Planning Act 2008
09-001 cont'd		Paul Adrian Bird Old Hall Farm Riston Road Catwick BEVERLEY East Riding of Yorkshire HU17 5PR (in respect of rights contained in a Transfer dated 30 July 2009)
09-002	5341 square metres of agricultural land (east of Riston Road)	Unknown
09-005	89 square metres of public road and verges (Riston Road)	Unknown
09-006	1059 square metres of public road and verges (Riston Road)	Unknown
09-007	117 square metres of agricultural land (west of Riston Road)	Holderness Hunt (Holdings) Limited Citadel House 58 High Street HULL East Riding of Yorkshire HU1 1QE (in respect of rights of access) Unknown (in respect of right of access contained in a Conveyance dated 6 April 1918)
09-008	15705 square metres of agricultural land and drain (west of Riston Road)	Holderness Hunt (Holdings) Limited Citadel House 58 High Street HULL East Riding of Yorkshire HU1 1QE (in respect of rights of access) Unknown (in respect of right of access contained in a Conveyance dated 6 April 1918)

Dogger Bank South Offshore Wind Farm Development Consent Order BOOK OF REFERENCE - PART 2 County of East Riding of Yorkshire		
Number on Land Plans	Description of Land	Potential claims under S10 Compulsory Purchase Act 1965, Part 1 Land Compensation Act 1973 or 152 (3) of the Planning Act 2008
09-009	19717 square metres of agricultural land and drain (Willow Croft Farm, west of Riston Road)	<p>John Christopher Bird The Old Hall Lakeview Riston Road Catwick BEVERLEY East Riding of Yorkshire HU17 5PR (in respect of rights granted by a Conveyance dated 27 November 1925)</p> <p>Mark Desmond Bird Old Hall Farm Riston Road Catwick BEVERLEY East Riding of Yorkshire HU17 5PR (in respect of rights granted by a Conveyance dated 27 November 1925)</p> <p>Paul Adrian Bird Old Hall Farm Riston Road Catwick BEVERLEY East Riding of Yorkshire HU17 5PR (in respect of rights granted by a Conveyance dated 27 November 1925)</p>
09-010	70690 square metres of agricultural land, hedgerow and drain (Prospect Farm, east of Whitecross Road, A165 and west of Catwick Lane)	Unknown (in respect of rights listed in a conveyance dated 19 January 1987)
09-011	9467 square metres of agricultural land and hedgerow (Prospect Farm, east of Whitecross Road, A165 and west of Catwick Lane)	Unknown (in respect of rights as contained in a Conveyance dated 19 January 1987)
09-012	6000 square metres of agricultural land and drain (Riston Grange Farm, east of Whitecross Road, A165)	Centrica PLC Millstream Maidenhead Road WINDSOR Berkshire SL4 5GD (in respect of a gas main and rights listed in a Deed dated 3 October 1966)

Dogger Bank South Offshore Wind Farm Development Consent Order BOOK OF REFERENCE - PART 2 County of East Riding of Yorkshire		
Number on Land Plans	Description of Land	Potential claims under S10 Compulsory Purchase Act 1965, Part 1 Land Compensation Act 1973 or 152 (3) of the Planning Act 2008
09-012 cont'd		Unknown (in respect of right of entry and access to services as contained in a Conveyance dated 4 October 1977)
09-013	39182 square metres of agricultural land and drain (Riston Grange Farm, east of Whitecross Road, A165)	Centrica PLC Millstream Maidenhead Road WINDSOR Berkshire SL4 5GD (in respect of a gas main and rights listed in a Deed dated 3 October 1966) Unknown (in respect of right of entry and access to services as contained in a Conveyance dated 4 October 1977)
10-001	2704 square metres of agricultural land (Riston Grange Farm, east of Whitecross Road, A165)	Centrica PLC Millstream Maidenhead Road WINDSOR Berkshire SL4 5GD (in respect of a gas main and rights listed in a Deed dated 3 October 1966) Unknown (in respect of right of entry and access to services as contained in a Conveyance dated 4 October 1977)
10-002	2119 square metres of public road and verges (Whitecross Road, A165)	Unknown
10-003	3692 square metres of public road and verges (Whitecross Road, A165)	Unknown
10-004	21177 square metres of agricultural land (Riston Grange Farm, west of Whitecross Road, A165)	Beverley & North Holderness Internal Drainage Board Derwent House Crockey Hill York YO19 4SR (in respect of rights of access)

Dogger Bank South Offshore Wind Farm Development Consent Order BOOK OF REFERENCE - PART 2 County of East Riding of Yorkshire		
Number on Land Plans	Description of Land	Potential claims under S10 Compulsory Purchase Act 1965, Part 1 Land Compensation Act 1973 or 152 (3) of the Planning Act 2008
10-004 cont'd		Centrica PLC Millstream Maidenhead Road WINDSOR Berkshire SL4 5GD (in respect of a gas main and rights listed in a Deed dated 3 October 1966) Unknown (in respect of right of entry and access to services as contained in a Conveyance dated 4 October 1977)
10-005	44238 square metres of agricultural land and drain (Arnold and Riston Drain) (Riston Grange Farm, west of Whitecross Road, A165)	Beverley & North Holderness Internal Drainage Board Derwent House Crockey Hill York YO19 4SR (in respect of riparian rights and rights of access) Centrica PLC Millstream Maidenhead Road WINDSOR Berkshire SL4 5GD (in respect of a gas main and rights listed in a Deed dated 3 October 1966) Unknown (in respect of right of entry and access to services as contained in a Conveyance dated 4 October 1977)
10-006	27667 square metres of agricultural land and drain (Arnold and Riston Drain) (Riston Grange Farm, west of Whitecross Road, A165)	Beverley & North Holderness Internal Drainage Board Derwent House Crockey Hill York YO19 4SR (in respect of rights of access)

Dogger Bank South Offshore Wind Farm Development Consent Order		
BOOK OF REFERENCE - PART 2		
County of East Riding of Yorkshire		
Number on Land Plans	Description of Land	Potential claims under S10 Compulsory Purchase Act 1965, Part 1 Land Compensation Act 1973 or 152 (3) of the Planning Act 2008
10-007	18189 square metres of agricultural land and public footpath (Riston Footpath No.2) (north of Carr Lane)	Walter Stuart Leonard Kirkwood Criffins Farm Catwick Lane Long Riston HULL East Riding of Yorkshire HU11 5JR (as The Executor of the Estate of the Late Walter Trevor Kirkwood) (in respect of a right of way as contained in a Conveyance dated 19 July 1967)
10-008	2 square metres of verge (north of Carr Lane)	Centrica PLC Millstream Maidenhead Road WINDSOR Berkshire SL4 5GD (in respect of rights listed in a Deed of Grant dated 5 September 1967) Environment Agency Horizon House Deanery Road BRISTOL Avon BS1 5AH (in respect of the rights of access to maintain drainage as contained in a Conveyance dated 4 February 1957) Northern Powergrid (Yorkshire) PLC Lloyds Court 78 Grey Street Newcastle Upon Tyne NE1 6AF (in respect of rights contained in a Lease dated 14 July 2015) T H Caley and Sons Limited Church Farm Meaux Road Routh BEVERLEY North Humberside HU17 9SR (in respect of rights of access and use of service media as contained in a Transfer dated 1 July 2015)

Dogger Bank South Offshore Wind Farm Development Consent Order BOOK OF REFERENCE - PART 2 County of East Riding of Yorkshire		
Number on Land Plans	Description of Land	Potential claims under S10 Compulsory Purchase Act 1965, Part 1 Land Compensation Act 1973 or 152 (3) of the Planning Act 2008
10-009	2273 square metres of agricultural land, verges and drain (north of Carr Lane)	Environment Agency Horizon House Deanery Road BRISTOL Avon BS1 5AH (in respect of rights to maintain) Richard Guy Caley North Grange Meaux BEVERLEY East Riding of Yorkshire HU17 9SS (in respect of rights of drainage) Thomas Stephen Caley Church Farm Meaux Road Routh BEVERLEY East Riding of Yorkshire HU17 9SR (in respect of rights of drainage) Unknown
10-010	16062 square metres of agricultural land (Church Farm, south of Main Road, A1035)	Environment Agency Horizon House Deanery Road BRISTOL Avon BS1 5AH (in respect of rights of access to enter and conduct works to maintain drainage as contained in a Conveyance dated 28 March 1956)

Dogger Bank South Offshore Wind Farm Development Consent Order BOOK OF REFERENCE - PART 2 County of East Riding of Yorkshire		
Number on Land Plans	Description of Land	Potential claims under S10 Compulsory Purchase Act 1965, Part 1 Land Compensation Act 1973 or 152 (3) of the Planning Act 2008
10-014	64311 square metres of agricultural land, access tracks and drains (Church Farm, south of Main Road, A1035 and east of Meaux Lane)	Environment Agency Horizon House Deanery Road BRISTOL Avon BS1 5AH (in respect of rights of access to enter and conduct works to maintain drainage as contained in a Conveyance dated 28 March 1956)
10-015	15746 square metres of agricultural land and access tracks (Church Farm, south of Main Road, A1035 and east of Meaux Lane)	Environment Agency Horizon House Deanery Road BRISTOL Avon BS1 5AH (in respect of rights of access to enter and conduct works to maintain drainage as contained in a Conveyance dated 28 March 1956)
10-016	18019 square metres of agricultural land, access track and drains (south of Main Road, A1035)	Centrica PLC Millstream Maidenhead Road WINDSOR Berkshire SL4 5GD (in respect of rights listed in a Deed of Grant dated 5 September 1967) Environment Agency Horizon House Deanery Road BRISTOL Avon BS1 5AH (in respect of the rights of access to maintain drainage as contained in a Conveyance dated 4 February 1957) Northern Powergrid (Yorkshire) PLC Lloyds Court 78 Grey Street Newcastle Upon Tyne NE1 6AF (in respect of rights contained in a Lease dated 14 July 2015)

Dogger Bank South Offshore Wind Farm Development Consent Order BOOK OF REFERENCE - PART 2 County of East Riding of Yorkshire		
Number on Land Plans	Description of Land	Potential claims under S10 Compulsory Purchase Act 1965, Part 1 Land Compensation Act 1973 or 152 (3) of the Planning Act 2008
10-016 cont'd		T H Caley and Sons Limited Church Farm Meaux Road Routh BEVERLEY North Humberside HU17 9SR (in respect of rights of access and use of service media as contained in a Transfer dated 1 July 2015)
10-018	789 square metres of public road and access splay (Main Road, A1035)	Unknown
10-019	35853 square metres of agricultural land and drains (Manor House Farm, east of Meaux Lane)	Benjamin David James Mackrill West Barn Furnace Farm Furnace Lane Lamberhurst TUNBRIDGE WELLS TN3 8LE (in respect of rights to drainage as contained in a Conveyance dated 12 June 1986) HN Sinkler & Son Limited Manor Farm Routh Beverley East Yorkshire HU17 9SR (in respect of rights contained in a Lease of a wind turbine site and solar site dated 13 March 2014) Northern Powergrid (Yorkshire) PLC Lloyds Court 78 Grey Street Newcastle Upon Tyne NE1 6AF (in respect of rights contained in a Lease dated 29 March 2012) Robin John Mackrill 38 Blandford Road LONDON W4 1DX (in respect of rights to drainage as contained in a Conveyance dated 12 June 1986)

Dogger Bank South Offshore Wind Farm Development Consent Order BOOK OF REFERENCE - PART 2 County of East Riding of Yorkshire		
Number on Land Plans	Description of Land	Potential claims under S10 Compulsory Purchase Act 1965, Part 1 Land Compensation Act 1973 or 152 (3) of the Planning Act 2008
10-019 cont'd		Unknown (in respect of rights contained in a lease dated 29 March 2012)
11-001	119 square metres of agricultural land (Manor House Farm, east of Meaux Lane)	Benjamin David James Mackrill West Barn Furnace Farm Furnace Lane Lamberhurst TUNBRIDGE WELLS TN3 8LE (in respect of rights to drainage as contained in a Conveyance dated 12 June 1986) HN Sinkler & Son Limited Manor Farm Routh Beverley East Yorkshire HU17 9SR (in respect of rights contained in a Lease of a wind turbine site and solar site dated 13 March 2014) Northern Powergrid (Yorkshire) PLC Lloyds Court 78 Grey Street Newcastle Upon Tyne NE1 6AF (in respect of rights contained in a Lease dated 29 March 2012) Robin John Mackrill 38 Blandford Road LONDON W4 1DX (in respect of rights to drainage as contained in a Conveyance dated 12 June 1986) Unknown (in respect of rights contained in a lease dated 29 March 2012)
11-002	548 square metres of public road and verges (Meaux Lane)	Unknown

Dogger Bank South Offshore Wind Farm Development Consent Order BOOK OF REFERENCE - PART 2 County of East Riding of Yorkshire		
Number on Land Plans	Description of Land	Potential claims under S10 Compulsory Purchase Act 1965, Part 1 Land Compensation Act 1973 or 152 (3) of the Planning Act 2008
11-003	246 square metres of agricultural land (Manor House Farm, west of Meaux Lane)	Benjamin David James Mackrill West Barn Furnace Farm Furnace Lane Lamberhurst TUNBRIDGE WELLS TN3 8LE (in respect of rights to drainage as contained in a Conveyance dated 12 June 1986) HN Sinkler & Son Limited Manor Farm Routh Beverley East Yorkshire HU17 9SR (in respect of a Lease of a wind turbine site and solar site dated 13 March 2014) Robin John Mackrill 38 Blandford Road LONDON W4 1DX (in respect of rights to drainage as contained in a Conveyance dated 12 June 1986)
11-004	775 square metres of public road and verges (Meaux Lane)	Unknown
11-005	136 square metres of agricultural land (Manor House Farm, east of Meaux Lane)	Benjamin David James Mackrill West Barn Furnace Farm Furnace Lane Lamberhurst TUNBRIDGE WELLS TN3 8LE (in respect of rights to drainage as contained in a Conveyance dated 12 June 1986)

Dogger Bank South Offshore Wind Farm Development Consent Order BOOK OF REFERENCE - PART 2 County of East Riding of Yorkshire		
Number on Land Plans	Description of Land	Potential claims under S10 Compulsory Purchase Act 1965, Part 1 Land Compensation Act 1973 or 152 (3) of the Planning Act 2008
11-005 cont'd		<p>HN Sinkler & Son Limited Manor Farm Routh Beverley East Yorkshire HU17 9SR (in respect of rights contained in a Lease of a wind turbine site and solar site dated 13 March 2014)</p> <p>Northern Powergrid (Yorkshire) PLC Lloyds Court 78 Grey Street Newcastle Upon Tyne NE1 6AF (in respect of rights contained in a Lease dated 29 March 2012)</p> <p>Robin John Mackrill 38 Blandford Road LONDON W4 1DX (in respect of rights to drainage as contained in a Conveyance dated 12 June 1986)</p>
11-006	321 square metres of public road and verges (Meaux Lane)	Unknown
11-007	160 square metres of agricultural land (Manor House Farm, west of Meaux Lane)	<p>Benjamin David James Mackrill West Barn Furnace Farm Furnace Lane Lamberhurst TUNBRIDGE WELLS TN3 8LE (in respect of rights to drainage as contained in a Conveyance dated 12 June 1986)</p> <p>HN Sinkler & Son Limited Manor Farm Routh Beverley East Yorkshire HU17 9SR (in respect of a Lease of a wind turbine site and solar site dated 13 March 2014)</p>

Dogger Bank South Offshore Wind Farm Development Consent Order BOOK OF REFERENCE - PART 2 County of East Riding of Yorkshire		
Number on Land Plans	Description of Land	Potential claims under S10 Compulsory Purchase Act 1965, Part 1 Land Compensation Act 1973 or 152 (3) of the Planning Act 2008
11-007 cont'd		Robin John Mackrill 38 Blandford Road LONDON W4 1DX (in respect of rights to drainage as contained in a Conveyance dated 12 June 1986)
11-008	73946 square metres of agricultural land, access track and drain (Manor House Farm, east of A1035, Routh and west of Meaux Lane)	Benjamin David James Mackrill West Barn Furnace Farm Furnace Lane Lamberhurst TUNBRIDGE WELLS TN3 8LE (in respect of rights to drainage as contained in a Conveyance dated 12 June 1986) HN Sinkler & Son Limited Manor Farm Routh Beverley East Yorkshire HU17 9SR (in respect of a Lease of a wind turbine site and solar site dated 13 March 2014) Robin John Mackrill 38 Blandford Road LONDON W4 1DX (in respect of rights to drainage as contained in a Conveyance dated 12 June 1986)
11-009	24147 square metres of agricultural land (east of A1035, Routh)	Benjamin David James Mackrill West Barn Furnace Farm Furnace Lane Lamberhurst TUNBRIDGE WELLS TN3 8LE (in respect of rights to drainage as contained in a Conveyance dated 12 June 1986)

Dogger Bank South Offshore Wind Farm Development Consent Order BOOK OF REFERENCE - PART 2 County of East Riding of Yorkshire		
Number on Land Plans	Description of Land	Potential claims under S10 Compulsory Purchase Act 1965, Part 1 Land Compensation Act 1973 or 152 (3) of the Planning Act 2008
11-009 cont'd		<p>HN Sinkler & Son Limited Manor Farm Routh Beverley East Yorkshire HU17 9SR (in respect of a Lease of a wind turbine site and solar site dated 13 March 2014)</p> <p>Robin John Mackrill 38 Blandford Road LONDON W4 1DX (in respect of rights to drainage as contained in a Conveyance dated 12 June 1986)</p>
11-010	1415 square metres of public road, verges, footway and access splay (A1035, Routh)	<p>Howard Noel Sinkler Manor House Meaux Road Routh BEVERLEY East Riding of Yorkshire HU17 9SR (in respect of rights to maintain hedges as contained in a Conveyance dated 6 June 1974)</p> <p>Ian Harold Sinkler Manor House Meaux Road Routh BEVERLEY East Riding of Yorkshire HU17 9SR (in respect of rights to maintain hedges as contained in a Conveyance dated 6 June 1974)</p> <p>The Executor of the Estate of the Late Harold Sinkler Manor House Meaux Road Routh BEVERLEY HU17 9SR (in respect of rights to maintain hedges as contained in a Conveyance dated 6 June 1974)</p>

Dogger Bank South Offshore Wind Farm Development Consent Order BOOK OF REFERENCE - PART 2 County of East Riding of Yorkshire		
Number on Land Plans	Description of Land	Potential claims under S10 Compulsory Purchase Act 1965, Part 1 Land Compensation Act 1973 or 152 (3) of the Planning Act 2008
11-011	1056 square metres of public road, verges, footway and access splay (A1035, Routh)	Unknown
11-013	520 square metres of agricultural land and access track (Hall Farm and Field House Farm, south of Tickton Bypass, A1035)	<p>Doggerbank Offshore Wind Farm Project 1 Projco Limited No.1 Forbury Place 43 Forbury Road Reading RG1 3JH (in respect of rights and easements contained in a Lease dated 21 February 2020. Also in respect of rights granted as contained in a Deed dated 12 October 2023.)</p> <p>Doggerbank Offshore Wind Farm Project 2 Projco Limited No.1 Forbury Place 43 Forbury Road Reading RG1 3JH (in respect of rights of access to conduct works as contained in a Deed of Grant dates 6 April 1984. Also in respect of rights contained in a Lease dated 21 February 2020)</p> <p>East Riding Of Yorkshire Council County Hall Cross Street BEVERLEY East Riding of Yorkshire HU17 9BA (in respect of rights contained in an Option Agreement dated 24 October 2017)</p> <p>Hall Farm Wind Farm Limited C/O Res Limited Beaufort Court Egg Farm Lane Kings Langley Hertfordshire WD4 8LR (in respect of rights contained in a Lease dated 24 November 2011)</p>

Dogger Bank South Offshore Wind Farm Development Consent Order BOOK OF REFERENCE - PART 2 County of East Riding of Yorkshire		
Number on Land Plans	Description of Land	Potential claims under S10 Compulsory Purchase Act 1965, Part 1 Land Compensation Act 1973 or 152 (3) of the Planning Act 2008
11-013 cont'd		Northern Powergrid (Yorkshire) PLC Lloyds Court 78 Grey Street Newcastle Upon Tyne NE1 6AF (in respect of rights contained in a Lease)
11-015	607 square metres of public road, verges and access splay (A1035, Routh)	Unknown
11-017	4338 square metres of agricultural land, access track, hardstanding and access splay (Hall Farm and Field House Farm, north of Tickton Bypass, A1035)	Doggerbank Offshore Wind Farm Project 1 Projco Limited No.1 Forbury Place 43 Forbury Road Reading RG1 3JH (in respect of rights and easements contained in a Lease dated 21 February 2020. Also in respect of rights granted as contained in a Deed dated 12 October 2023.) Doggerbank Offshore Wind Farm Project 2 Projco Limited No.1 Forbury Place 43 Forbury Road Reading RG1 3JH (in respect of rights of access to conduct works as contained in a Deed of Grant dates 6 April 1984. Also in respect of rights contained in a Lease dated 21 February 2020) East Riding Of Yorkshire Council County Hall Cross Street BEVERLEY East Riding of Yorkshire HU17 9BA (in respect of rights contained in an Option Agreement dated 24 October 2017)

Dogger Bank South Offshore Wind Farm Development Consent Order BOOK OF REFERENCE - PART 2 County of East Riding of Yorkshire		
Number on Land Plans	Description of Land	Potential claims under S10 Compulsory Purchase Act 1965, Part 1 Land Compensation Act 1973 or 152 (3) of the Planning Act 2008
11-017 cont'd		<p>Hall Farm Wind Farm Limited C/O Res Limited Beaufort Court Egg Farm Lane Kings Langley Hertfordshire WD4 8LR (in respect of rights contained in a Lease dated 24 November 2011)</p> <p>Northern Powergrid (Yorkshire) PLC Lloyds Court 78 Grey Street Newcastle Upon Tyne NE1 6AF (in respect of rights contained in a Lease dated 14 September 2018)</p>
11-018	175779 square metres of agricultural land, access tracks, hedgerows and drains (Hall Farm and Field House Farm, east of Eske Lane and west of A1035, Routh)	<p>Doggerbank Offshore Wind Farm Project 1 Projco Limited No.1 Forbury Place 43 Forbury Road Reading RG1 3JH (in respect of rights and easements contained in a Lease dated 21 February 2020. Also in respect of rights granted as contained in a Deed dated 12 October 2023.)</p> <p>Doggerbank Offshore Wind Farm Project 2 Projco Limited No.1 Forbury Place 43 Forbury Road Reading RG1 3JH (in respect of rights of access to conduct works as contained in a Deed of Grant dates 6 April 1984. Also in respect of rights contained in a Lease dated 21 February 2020)</p> <p>East Riding Of Yorkshire Council County Hall Cross Street BEVERLEY East Riding of Yorkshire HU17 9BA (in respect of rights contained in an Option Agreement dated 24 October 2017)</p>

Dogger Bank South Offshore Wind Farm Development Consent Order BOOK OF REFERENCE - PART 2 County of East Riding of Yorkshire		
Number on Land Plans	Description of Land	Potential claims under S10 Compulsory Purchase Act 1965, Part 1 Land Compensation Act 1973 or 152 (3) of the Planning Act 2008
11-018 cont'd		<p>Hall Farm Wind Farm Limited C/O Res Limited Beaufort Court Egg Farm Lane Kings Langley Hertfordshire WD4 8LR (in respect of rights contained in a Lease dated 24 November 2011)</p> <p>Northern Powergrid (Yorkshire) PLC Lloyds Court 78 Grey Street Newcastle Upon Tyne NE1 6AF (in respect of rights contained in a Lease dated 14 September 2018)</p> <p>Yorkshire Water Services Limited Western House Western Way Halifax Road Bradford West Yorkshire BD6 2SZ (in respect of rights to maintain a watermain as contained in a Deed dated 6 April 1984)</p>
12-001	20685 square metres of agricultural land and drain (Hall Farm and Field House Farm, east of Eske Lane)	<p>Doggerbank Offshore Wind Farm Project 1 Projco Limited No.1 Forbury Place 43 Forbury Road Reading RG1 3JH (in respect of rights and easements contained in a Lease dated 21 February 2020. Also in respect of rights granted as contained in a Deed dated 12 October 2023.)</p> <p>Doggerbank Offshore Wind Farm Project 2 Projco Limited No.1 Forbury Place 43 Forbury Road Reading RG1 3JH (in respect of rights of access to conduct works as contained in a Deed of Grant dates 6 April 1984. Also in respect of rights contained in a Lease dated 21 February 2020)</p>

Dogger Bank South Offshore Wind Farm Development Consent Order		
BOOK OF REFERENCE - PART 2		
County of East Riding of Yorkshire		
Number on Land Plans	Description of Land	Potential claims under S10 Compulsory Purchase Act 1965, Part 1 Land Compensation Act 1973 or 152 (3) of the Planning Act 2008
12-001 cont'd		<p>East Riding Of Yorkshire Council County Hall Cross Street BEVERLEY East Riding of Yorkshire HU17 9BA (in respect of rights contained in an Option Agreement dated 24 October 2017)</p> <p>Hall Farm Wind Farm Limited C/O Res Limited Beaufort Court Egg Farm Lane Kings Langley Hertfordshire WD4 8LR (in respect of rights contained in a Lease dated 24 November 2011)</p> <p>Northern Powergrid (Yorkshire) PLC Lloyds Court 78 Grey Street Newcastle Upon Tyne NE1 6AF (in respect of rights contained in a Lease dated 14 September 2018)</p>
12-002	127 square metres of agricultural land and drain (east of Eske Lane)	Unknown
12-003	959 square metres of public road and verge (Eske Lane)	Unknown
12-004	85 square metres of agricultural land and drain (east of Eske Lane)	Unknown
12-005	564 square metres of public road and verge (Eske Lane)	Unknown
12-006	5985 square metres of public road and verges (Eske Lane and Tickton Bypass, A1035)	Unknown

Dogger Bank South Offshore Wind Farm Development Consent Order BOOK OF REFERENCE - PART 2 County of East Riding of Yorkshire		
Number on Land Plans	Description of Land	Potential claims under S10 Compulsory Purchase Act 1965, Part 1 Land Compensation Act 1973 or 152 (3) of the Planning Act 2008
12-007	25 square metres of agricultural land and copse (north of Tickton Bypass, A1035 and west of Eske Lane)	John Scott Tickton Farm 56 Main Street Tickton BEVERLEY East Riding of Yorkshire HU17 9RZ (in respect of rights to inspect, clean, maintain, repair and renew the buildings, walls and fences contained in a Transfer dated 19 December 2017)
12-009	241 square metres of public road and verges (Tickton Bypass, A1035)	Unknown (in respect of rights contained in a Conveyance dated 19 September 1972)
12-011	96989 square metres of agricultural land, hedgerows and drains (west of Eske Lane)	Beverley & North Holderness Internal Drainage Board Derwent House Crockey Hill York YO19 4SR (in respect of riparian rights and rights of access)
12-013	101 square metres of river bank (east of the River Hull, Beverley)	Unknown
13-001	770 square metres of grassland, river bank, public bridleway (Leconfield Bridleway No.27) and public footpath (Leconfield Footpath No.33) (west of the River Hull, Beverley)	Unknown
13-002	2740 square metres of grassland, river bank, public bridleway (Leconfield Bridleway No.27) and public footpath (Leconfield Footpath No.33) (west of the River Hull, Beverley)	Yorkshire Water Services Limited Western House Western Way Halifax Road Bradford West Yorkshire BD6 2SZ (in respect of rights contained in a Transfer scheme dated 1 September 1989)

Dogger Bank South Offshore Wind Farm Development Consent Order BOOK OF REFERENCE - PART 2 County of East Riding of Yorkshire		
Number on Land Plans	Description of Land	Potential claims under S10 Compulsory Purchase Act 1965, Part 1 Land Compensation Act 1973 or 152 (3) of the Planning Act 2008
13-004	71530 square metres of agricultural land and copse (Carr Farm, east of Carr Road and north of Hull Bridge Road, A1035)	<p>Beverley & North Holderness Internal Drainage Board Derwent House Crockey Hill York YO19 4SR (in respect of rights of access)</p> <p>Ministry of Defence Main Building Horse Guards Avenue Whitehall LONDON SW1A 2HB (in respect of right of access and the free passage of water and electricity contained in a Conveyance dated 25 March 1974)</p> <p>Phillip Brumfield Dunkenhill Farm Highgate Cherry Burton BEVERLEY HU17 7RT (as The Executor of the Estate of The Late David Roy Duncan Brumfield) (in respect of rights contained in a Transfer dated 26 February 1993)</p> <p>The Executor Of The Estate Of The Late David Roy Duncan Brumfield The Beeches Seven Corners Lane BEVERLEY East Riding of Yorkshire HU17 7AJ (in respect of rights contained in a Transfer dated 26 February 1993)</p>
13-005	243 square metres of drain (west of the River Hull, Beverley)	<p>Beverley & North Holderness Internal Drainage Board Derwent House Crockey Hill York YO19 4SR (in respect of riparian rights)</p> <p>Unknown</p>

Dogger Bank South Offshore Wind Farm Development Consent Order BOOK OF REFERENCE - PART 2 County of East Riding of Yorkshire		
Number on Land Plans	Description of Land	Potential claims under S10 Compulsory Purchase Act 1965, Part 1 Land Compensation Act 1973 or 152 (3) of the Planning Act 2008
13-006	185 square metres of agricultural land and dike (South Bullock Dike, Carr Farm, east of Carr Road and north of Hull Bridge Road, A1035)	<p>Beverley & North Holderness Internal Drainage Board Derwent House Crockey Hill York YO19 4SR (in respect of riparian rights and rights of access)</p> <p>Ministry of Defence Main Building Horse Guards Avenue Whitehall LONDON SW1A 2HB (in respect of right of access and the free passage of water and electricity contained in a Conveyance dated 25 March 1974)</p> <p>Phillip Brumfield Dunkenhill Farm Highgate Cherry Burton BEVERLEY HU17 7RT (as The Executor of the Estate of The Late David Roy Duncan Brumfield) (in respect of rights contained in a Transfer dated 26 February 1993)</p> <p>The Executor Of The Estate Of The Late David Roy Duncan Brumfield The Beeches Seven Corners Lane BEVERLEY East Riding of Yorkshire HU17 7AJ (in respect of rights contained in a Transfer dated 26 February 1993)</p>
13-007	4825 square metres of agricultural land and dike (South Bullock Dike, east of Carr Road)	<p>Beverley & North Holderness Internal Drainage Board Derwent House Crockey Hill York YO19 4SR (in respect of riparian rights)</p> <p>Unknown (in respect of rights to service media reserved by a Transfer dated 22 June 1989)</p>

Dogger Bank South Offshore Wind Farm Development Consent Order BOOK OF REFERENCE - PART 2 County of East Riding of Yorkshire		
Number on Land Plans	Description of Land	Potential claims under S10 Compulsory Purchase Act 1965, Part 1 Land Compensation Act 1973 or 152 (3) of the Planning Act 2008
13-008	4158 square metres of agricultural land, culvert and drain (Molescroft Grange Farm, east of Carr Road)	<p>Beverley & North Holderness Internal Drainage Board Derwent House Crockey Hill York YO19 4SR (in respect of riparian rights and rights of access)</p> <p>Michael Jonathan Watson Hall Manor Farm Manor House Lane Walkington BEVERLEY East Riding of Yorkshire HU17 8SU (in respect of restrictions contained in a Transfer dated 12 November 2012)</p> <p>S R J Developments (Yorkshire) Limited Belgrave House 15 Belgrave Crescent SCARBOROUGH North Yorkshire YO11 1UB (in respect of rights of access and others listed in a Transfer dated 14 July 2000)</p> <p>Yorkshire Water Services Limited Western House Western Way Halifax Road Bradford West Yorkshire BD6 2SZ (in respect of rights and easements relating to water mains, passage of water, entry and covenants listed in a Deed dated 26 September 1995)</p>
13-009	74687 square metres of agricultural land and drain (Molescroft Grange Farm, north of Grange Way, A1035)	<p>Beverley & North Holderness Internal Drainage Board Derwent House Crockey Hill York YO19 4SR (in respect of rights of access)</p>

Dogger Bank South Offshore Wind Farm Development Consent Order BOOK OF REFERENCE - PART 2 County of East Riding of Yorkshire		
Number on Land Plans	Description of Land	Potential claims under S10 Compulsory Purchase Act 1965, Part 1 Land Compensation Act 1973 or 152 (3) of the Planning Act 2008
13-009 cont'd		<p>Michael Jonathan Watson Hall Manor Farm Manor House Lane Walkington BEVERLEY East Riding of Yorkshire HU17 8SU (in respect of restrictions contained in a Transfer dated 12 November 2012)</p> <p>S R J Developments (Yorkshire) Limited Belgrave House 15 Belgrave Crescent SCARBOROUGH North Yorkshire YO11 1UB (in respect of rights of access and others listed in a Transfer dated 14 July 2000)</p> <p>Yorkshire Water Services Limited Western House Western Way Halifax Road Bradford West Yorkshire BD6 2SZ (in respect of rights and easements relating to water mains, passage of water, entry and covenants listed in a Deed dated 26 September 1995)</p>
13-010	47466 square metres of agricultural land, hedgerows, drains and access tracks (Molescroft Grange Farm, east of Grange Way, A1035)	<p>Beverley & North Holderness Internal Drainage Board Derwent House Crockey Hill York YO19 4SR (in respect of riparian rights and rights of access)</p>

Dogger Bank South Offshore Wind Farm Development Consent Order BOOK OF REFERENCE - PART 2 County of East Riding of Yorkshire		
Number on Land Plans	Description of Land	Potential claims under S10 Compulsory Purchase Act 1965, Part 1 Land Compensation Act 1973 or 152 (3) of the Planning Act 2008
13-010 cont'd		<p>Michael Jonathan Watson Hall Manor Farm Manor House Lane Walkington BEVERLEY East Riding of Yorkshire HU17 8SU (in respect of restrictions contained in a Transfer dated 12 November 2012)</p> <p>Network Rail Infrastructure Limited Waterloo General Office LONDON SE1 8SW (in respect of rights released by a Deed dated 12 September 1995. Also in respect of rights released relating to a level crossing listed in a Deed of Release dated 27 February 2019)</p> <p>S R J Developments (Yorkshire) Limited Belgrave House 15 Belgrave Crescent SCARBOROUGH North Yorkshire YO11 1UB (in respect of rights of access and others listed in a Transfer dated 14 July 2000)</p> <p>Yorkshire Water Services Limited Western House Western Way Halifax Road Bradford West Yorkshire BD6 2SZ (in respect of rights and easements relating to water mains, passage of water, entry and covenants listed in a Deed dated 26 September 1995)</p>
13-011	2687 square metres of agricultural land, drains and access track (east of Grange Way, A1035)	<p>Beverley & North Holderness Internal Drainage Board Derwent House Crockey Hill York YO19 4SR (in respect of riparian rights and rights of access)</p>

Dogger Bank South Offshore Wind Farm Development Consent Order BOOK OF REFERENCE - PART 2 County of East Riding of Yorkshire		
Number on Land Plans	Description of Land	Potential claims under S10 Compulsory Purchase Act 1965, Part 1 Land Compensation Act 1973 or 152 (3) of the Planning Act 2008
13-011 cont'd		Unknown (in respect of rights to service media reserved by a Transfer dated 22 June 1989)
13-013	395 square metres of public road (Hull Bridge Road, A1035)	Unknown
13-014	1604 square metres of railway track and verges (east of Carr Road)	Unknown
13-015	11442 square metres of agricultural land and pond (north of Carr Road)	<p>Network Rail Infrastructure Limited Waterloo General Office LONDON SE1 8SW (in respect of rights to access a level crossing contained in a Deed of Release dated 12 September 1995)</p> <p>Phillip Brumfield Dunkenhill Farm Highgate Cherry Burton BEVERLEY HU17 7RT (as The Executor of the Estate of the Late Barbara Brumfield and The Late David Roy Duncan Brumfield) (in respect of rights contained in a Transfer dated 22 June 1989)</p> <p>S R J Developments (Yorkshire) Limited Belgrave House 15 Belgrave Crescent SCARBOROUGH North Yorkshire YO11 1UB (in respect of rights, agreements and covenants listed in a Transfer dated 14 July 2000)</p> <p>The Executor Of The Estate Of The Late David Roy Duncan Brumfield The Beeches Seven Corners Lane BEVERLEY East Riding of Yorkshire HU17 7AJ (in respect of rights contained in a Transfer dated 22 June 1989)</p>

Dogger Bank South Offshore Wind Farm Development Consent Order BOOK OF REFERENCE - PART 2 County of East Riding of Yorkshire		
Number on Land Plans	Description of Land	Potential claims under S10 Compulsory Purchase Act 1965, Part 1 Land Compensation Act 1973 or 152 (3) of the Planning Act 2008
13-016	8219 square metres of agricultural land, access track and public footpath (Molescroft Footpath No.5) (Low Parks Farm, north of Carr Road)	<p>Catherine Suzanne Mace The Chestnuts Carr Road BEVERLEY East Riding of Yorkshire HU17 7JZ (in respect of rights of access as contained in an Indenture dated 20 September 1920)</p> <p>Thomas Anthony Richard Mace The Chestnuts Carr Road BEVERLEY East Riding of Yorkshire HU17 7JZ (in respect of rights of access as contained in an Indenture dated 20 September 1920)</p>
13-017	59747 square metres of agricultural land and drains (north of Carr Road)	<p>Network Rail Infrastructure Limited Waterloo General Office LONDON SE1 8SW (in respect of rights released by a Deed dated 12 September 1995. Also in respect of rights released relating to a level crossing listed in a Deed of Release dated 27 February 2019)</p> <p>S R J Developments (Yorkshire) Limited Belgrave House 15 Belgrave Crescent SCARBOROUGH North Yorkshire YO11 1UB (in respect of rights of access and others listed in a Transfer dated 14 July 2000)</p>
14-001	21440 square metres of agricultural land (north of Carr Road, Molescroft and north of Ings Road)	<p>Network Rail Infrastructure Limited Waterloo General Office LONDON SE1 8SW (in respect of rights released by a Deed dated 12 September 1995. Also in respect of rights released relating to a level crossing listed in a Deed of Release dated 27 February 2019)</p>

Dogger Bank South Offshore Wind Farm Development Consent Order BOOK OF REFERENCE - PART 2 County of East Riding of Yorkshire		
Number on Land Plans	Description of Land	Potential claims under S10 Compulsory Purchase Act 1965, Part 1 Land Compensation Act 1973 or 152 (3) of the Planning Act 2008
14-001 cont'd		S R J Developments (Yorkshire) Limited Belgrave House 15 Belgrave Crescent SCARBOROUGH North Yorkshire YO11 1UB (in respect of rights of access and others listed in a Transfer dated 14 July 2000)
14-002	13 square metres of public road and verge (Carr Road)	Network Rail Infrastructure Limited Waterloo General Office LONDON SE1 8SW (in respect of rights to access a level crossing contained in a Deed of Release dated 12 September 1995) Phillip Brumfield Dunkenhill Farm Highgate Cherry Burton BEVERLEY HU17 7RT (as The Executor of the Estate of the Late Barbara Brumfield and The Late David Roy Duncan Brumfield) (in respect of rights contained in a Transfer dated 22 June 1989) The Executor Of The Estate Of The Late David Roy Duncan Brumfield The Beeches Seven Corners Lane BEVERLEY East Riding of Yorkshire HU17 7AJ (in respect of rights contained in a Transfer dated 22 June 1989) Unknown (in respect of rights contained in a Conveyance dated 11 September 1975)
14-003	2309 square metres of public road and verges (Ings Road)	Unknown

Dogger Bank South Offshore Wind Farm Development Consent Order BOOK OF REFERENCE - PART 2 County of East Riding of Yorkshire		
Number on Land Plans	Description of Land	Potential claims under S10 Compulsory Purchase Act 1965, Part 1 Land Compensation Act 1973 or 152 (3) of the Planning Act 2008
14-004	1421 square metres of public roads and verges (Ings Road and Grange Way, A1035)	Richmond Properties (UK) Limited Field Head Driffield Road Molescroft Beverley East Yorkshire HU17 7LU (in respect of rights of access to development sites as contained in a Transfer dated 31 December 1993) Shirethorn Limited Unit 8B Marina Court Castle Street HULL East Riding of Yorkshire HU1 1TJ (in respect of rights of access to development sites as contained in a Transfer dated 31 December 1993) Tamara Clare Watson Hall Manor Farm Manor House Lane Walkington BEVERLEY East Riding of Yorkshire HU17 8SU (in respect of rights contained in a Transfer dated 22 June 1989)
14-008	26576 square metres of agricultural land (east of Driffield Road, A164)	Unknown (in respect of rights to service media reserved by a Transfer dated 22 June 1989)
14-009	5 square metres of agricultural land (east of Driffield Road, A164)	Unknown (in respect of rights to service media reserved by a Transfer dated 22 June 1989)
14-010	42 square metres of public road and verges (Driffield Road, A164)	Unknown
14-011	1998 square metres of public road and verges (Driffield Road, A164)	Unknown
14-012	3 square metres of agricultural land (west of Driffield Road, A164)	Unknown (in respect of rights to service media reserved by a Transfer dated 22 June 1989)

Dogger Bank South Offshore Wind Farm Development Consent Order BOOK OF REFERENCE - PART 2 County of East Riding of Yorkshire		
Number on Land Plans	Description of Land	Potential claims under S10 Compulsory Purchase Act 1965, Part 1 Land Compensation Act 1973 or 152 (3) of the Planning Act 2008
14-013	34952 square metres of agricultural land (west of Driffield Road, A164)	Unknown (in respect of rights to service media reserved by a Transfer dated 22 June 1989)
14-014	63766 square metres of agricultural land and hedgerow (Constitution Hill Farm, north of Malton Road, A1035)	Unknown (in respect of rights relating to a sewer listed in a Conveyance dated 9 November 1920)
15-001	22062 square metres of agricultural land and hedgerow (Constitution Hill Farm, north of Malton Road, A1035)	Unknown (in respect of rights relating to a sewer listed in a Conveyance dated 9 November 1920)
15-002	973 square metres of public road, access splay and verges (Malton Road, A1035)	Unknown
15-004	1845 square metres of public road and verges (Malton Road, A1035)	Unknown
15-005	15652 square metres of agricultural land (Molescroft Grange Farm, south of Malton Road, A1035)	Michael Jonathan Watson Hall Manor Farm Manor House Lane Walkington BEVERLEY East Riding of Yorkshire HU17 8SU (in respect of restrictions contained in a Transfer dated 12 November 2012) S R J Developments (Yorkshire) Limited Belgrave House 15 Belgrave Crescent SCARBOROUGH North Yorkshire YO11 1UB (in respect of rights of access and others listed in a Transfer dated 14 July 2000)
15-006	30513 square metres of agricultural land (Molescroft Grange Farm, south of Malton Road, A1035)	Michael Jonathan Watson Hall Manor Farm Manor House Lane Walkington BEVERLEY East Riding of Yorkshire HU17 8SU (in respect of restrictions contained in a Transfer dated 12 November 2012)

Dogger Bank South Offshore Wind Farm Development Consent Order BOOK OF REFERENCE - PART 2 County of East Riding of Yorkshire		
Number on Land Plans	Description of Land	Potential claims under S10 Compulsory Purchase Act 1965, Part 1 Land Compensation Act 1973 or 152 (3) of the Planning Act 2008
15-006 cont'd		<p>Network Rail Infrastructure Limited Waterloo General Office LONDON SE1 8SW (in respect of rights released by a Deed dated 12 September 1995. Also in respect of rights released relating to a level crossing listed in a Deed of Release dated 27 February 2019)</p> <p>S R J Developments (Yorkshire) Limited Belgrave House 15 Belgrave Crescent SCARBOROUGH North Yorkshire YO11 1UB (in respect of rights of access and others listed in a Transfer dated 14 July 2000)</p>
15-007	166 square metres of drain (south of Malton Road, A1035)	Unknown
15-008	15547 square metres of agricultural land and hedgerow (south of Malton Road, A1035)	<p>The Agricultural Mortgage Corporation PLC Keens House Anton Mill Road ANDOVER Hampshire SP10 2NQ (in respect of rights reserved by a Deed dated 4 March 1988)</p>
16-001	48573 square metres of agricultural land, access track and hedgerows (Mount Pleasant Farm, north of York Road)	<p>Lindum Developments Limited Lindum Business Park Station Road North Hykeham Lincoln LN6 3QX (in respect of rights of access and covenants listed in a Transfer dated 2 March 2021)</p> <p>Unknown (in respect of rights of way, light and drainage listed in a Conveyance dated 11 September 1953)</p>

Dogger Bank South Offshore Wind Farm Development Consent Order BOOK OF REFERENCE - PART 2 County of East Riding of Yorkshire		
Number on Land Plans	Description of Land	Potential claims under S10 Compulsory Purchase Act 1965, Part 1 Land Compensation Act 1973 or 152 (3) of the Planning Act 2008
16-002	1418 square metres of public road, verges, scrubland and access splay (York Road)	Lindum Developments Limited Lindum Business Park Station Road North Hykeham Lincoln LN6 3QX (in respect of rights of access and covenants listed in a Transfer dated 2 March 2021) Unknown (in respect of rights of way, light and drainage listed in a Conveyance dated 11 September 1953)
16-003	624 square metres of scrubland (Mount Pleasant Farm, north of York Road)	Lindum Developments Limited Lindum Business Park Station Road North Hykeham Lincoln LN6 3QX (in respect of rights of access and covenants listed in a Transfer dated 2 March 2021) Unknown (in respect of rights of way, light and drainage listed in a Conveyance dated 11 September 1953)
16-004	91 square metres of public road, verge and access splay (York Road, Beverley) (excluding all interests of the Crown)	Unknown
16-005	27 square metres of public road and verges (York Road, Beverley) (excluding all interests of the Crown)	Unknown
16-006	133 square metres of public road and verges (York Road, Beverley) (excluding all interests of the Crown)	Unknown (in respect of restrictive covenants imposed before 11 February 2009)
16-007	2983 square metres of public road and verges (York Road, Beverley) (excluding all interests of the Crown)	Unknown (in respect of restrictive covenants imposed before 11 February 2009)
16-008	32635 square metres of agricultural land and hedgerow (Mount Pleasant Farm, south of York Road)	Unknown (in respect of rights of way, light and drainage listed in a Conveyance dated 11 September 1953)
17-001	832 square metres of public road and verges (Newbald Road)	Unknown

Dogger Bank South Offshore Wind Farm Development Consent Order BOOK OF REFERENCE - PART 2 County of East Riding of Yorkshire		
Number on Land Plans	Description of Land	Potential claims under S10 Compulsory Purchase Act 1965, Part 1 Land Compensation Act 1973 or 152 (3) of the Planning Act 2008
17-004	1387 square metres of public road and verge (Broadgate, B1230)	Unknown
17-005	1344 square metres of public road, access splays and verges (Broadgate, B1230)	Unknown
17-006	541 square metres of public road and verge (Broadgate, B1230)	Unknown
17-007	430 square metres of grassland (south of Broadgate, B1230)	Bryant Homes Northern Limited Gate House Turnpike Road HIGH WYCOMBE Buckinghamshire HP12 3NR (in respect of the rights of access to sewage reserved by the Conveyance dated 28 September 1967) The Lord Mayor Aldermen and Citizens of the City and County of Kingston Upon Hull Kingston upon Hull City Council The Guildhall Alfred Gelder Street HULL East Riding of Yorkshire HU1 2AA (in respect of the right of access granted by a Deed of Grant dated 21 November 1972)
17-008	512 square metres of car park and hardstanding (south of Broadgate, B1230)	Bryant Homes Northern Limited Gate House Turnpike Road HIGH WYCOMBE Buckinghamshire HP12 3NR (in respect of reserved rights of way and others including restrictive covenants as contained in a Transfer dated 7 May 2010)
17-009	1657 square metres of grassland and access track (south of Broadgate, B1230)	Bryant Homes Northern Limited Gate House Turnpike Road HIGH WYCOMBE Buckinghamshire HP12 3NR (in respect of the rights of access to sewage reserved by the Conveyance dated 28 September 1967)

Dogger Bank South Offshore Wind Farm Development Consent Order BOOK OF REFERENCE - PART 2 County of East Riding of Yorkshire		
Number on Land Plans	Description of Land	Potential claims under S10 Compulsory Purchase Act 1965, Part 1 Land Compensation Act 1973 or 152 (3) of the Planning Act 2008
17-009 cont'd		The Lord Mayor Aldermen and Citizens of the City and County of Kingston Upon Hull Kingston upon Hull City Council The Guildhall Alfred Gelder Street HULL East Riding of Yorkshire HU1 2AA (in respect of the right of access granted by a Deed of Grant dated 21 November 1972) Yorkshire Water Services Limited Western House Western Way Halifax Road Bradford West Yorkshire BD6 2SZ (in respect of rights of access)
17-010	20505 square metres of grassland, copse and building (Broadgates Hospital, south of Broadgate, B1230) (excluding all interests of the Crown)	The Lord Mayor Aldermen and Citizens of the City and County of Kingston Upon Hull Kingston upon Hull City Council The Guildhall Alfred Gelder Street HULL East Riding of Yorkshire HU1 2AA (in respect of rights to construct and maintain a 14 inch water pipe listed in a Deed dated 09 June 1972) Unknown (in respect of rights relating to supply of water listed in a Conveyance dated 14 April 1983)
17-011	10135 square metres of agricultural land (Vinegar Hill Farm, north of A1079, Beverley)	Beazer Homes Doncaster Limited Persimmon House Fulford YORK North Yorkshire YO19 4FE (in respect of the rights of access reserved by the Conveyance dated 24 January 1962)

Dogger Bank South Offshore Wind Farm Development Consent Order BOOK OF REFERENCE - PART 2 County of East Riding of Yorkshire		
Number on Land Plans	Description of Land	Potential claims under S10 Compulsory Purchase Act 1965, Part 1 Land Compensation Act 1973 or 152 (3) of the Planning Act 2008
17-011 cont'd		<p>National Grid Electricity Transmission PLC 1-3 Strand LONDON WC2N 5EH (in respect of the Agreement relating to the placing, maintaining, repairing, renewing and inspecting of overhead power lines dated 2 July 1931 and 9 July 1931)</p> <p>Northern Powergrid (Yorkshire) PLC Lloyds Court 78 Grey Street Newcastle Upon Tyne NE1 6AF (in respect of rights relating to the placing, maintaining, repairing, renewing, inspecting, retaining and removal of poles and overhead and underground lines as contained in Deeds dated 2 August 1957 and 8 August 1961 and 15 March 1962)</p> <p>Yorkshire Water Services Limited Western House Western Way Halifax Road Bradford West Yorkshire BD6 2SZ (in respect of restrictive covenants and the rights granted by a Deed dated 19 March 1968. Also in respect of the rights of access to maintain a water main granted by a Deed dated 19 April 1995)</p>
18-002	379 square metres of agricultural land (north of A1079, Beverley)	<p>National Grid Electricity Transmission PLC 1-3 Strand LONDON WC2N 5EH (in respect of rights of access to erect, retain, use, maintain, repair, renew, inspect and remove electric lines and covenants listed by a Deed dated 28 July 1969)</p>
18-003	1483 square metres of public road and verges (A1079, Beverley) (excluding all interests of the Crown)	Unknown
18-009	6202 square metres of agricultural land (The Risby Estate, west of A1079, Beverley)	<p>National Grid Electricity Transmission PLC 1-3 Strand LONDON WC2N 5EH (in respect of rights of access to erect, retain, use, maintain, repair, renew, inspect and remove electric lines and covenants listed by a Deed dated 28 July 1969)</p>

Dogger Bank South Offshore Wind Farm Development Consent Order BOOK OF REFERENCE - PART 2 County of East Riding of Yorkshire		
Number on Land Plans	Description of Land	Potential claims under S10 Compulsory Purchase Act 1965, Part 1 Land Compensation Act 1973 or 152 (3) of the Planning Act 2008
18-010	103456 square metres of agricultural land, access track, scrubland, hedgerows, drains, pylon and public footpath (Walkington Footpath No.4) (The Risby Estate, west of A1079, Beverley)	Ineos Manufacturing (Hull) Limited Hawkslease Chapel Lane LYNDHURST Hampshire SO43 7FG (in respect of rights in regards to a pipeline and valve as contained in a Deed and Lease dated 22 May 2002) National Grid Electricity Transmission PLC 1-3 Strand LONDON WC2N 5EH (in respect of rights of access to erect, retain, use, maintain, repair, renew, inspect and remove electric lines and covenants listed by a Deed dated 28 July 1969)
18-010a	48523 square metres of agricultural land (The Risby Estate, south of A1079, Beverley)	Ineos Manufacturing (Hull) Limited Hawkslease Chapel Lane LYNDHURST Hampshire SO43 7FG (in respect of rights in regards to a pipeline and valve as contained in a Deed and Lease dated 22 May 2002)
18-011	27093 square metres of agricultural land (The Risby Estate, west of A1079, Beverley)	National Grid Electricity Transmission PLC 1-3 Strand LONDON WC2N 5EH (in respect of rights of access to erect, retain, use, maintain, repair, renew, inspect and remove electric lines and covenants listed by a Deed dated 28 July 1969)
18-012	10430 square metres of agricultural land, hedgerow, drain and public footpath (Walkington Footpath No.4) (The Risby Estate, west of A1079, Beverley)	Ineos Manufacturing (Hull) Limited Hawkslease Chapel Lane LYNDHURST Hampshire SO43 7FG (in respect of rights in regards to a pipeline and valve as contained in a Deed and Lease dated 22 May 2002)

Dogger Bank South Offshore Wind Farm Development Consent Order BOOK OF REFERENCE - PART 2 County of East Riding of Yorkshire		
Number on Land Plans	Description of Land	Potential claims under S10 Compulsory Purchase Act 1965, Part 1 Land Compensation Act 1973 or 152 (3) of the Planning Act 2008
18-012 cont'd		National Grid Electricity Transmission PLC 1-3 Strand LONDON WC2N 5EH (in respect of rights of access to erect, retain, use, maintain, repair, renew, inspect and remove electric lines and covenants listed by a Deed dated 28 July 1969)
18-013	27196 square metres of agricultural land, access tracks, verges, hedgerow and public footpath (Walkington Footpath No.9) (The Risby Estate, south of A1079, Beverley)	Ineos Manufacturing (Hull) Limited Hawkslease Chapel Lane LYNDHURST Hampshire SO43 7FG (in respect of rights in regards to a pipeline and valve as contained in a Deed and Lease dated 22 May 2002)
18-014	131236 square metres of agricultural land and drain (The Risby Estate, west of A164, Bentley)	Ineos Manufacturing (Hull) Limited Hawkslease Chapel Lane LYNDHURST Hampshire SO43 7FG (in respect of rights in regards to a pipeline and valve as contained in a Deed and Lease dated 22 May 2002) Unknown (in respect of a right of way listed in a Conveyance dated 12 August 1953. Also in respect of rights to lay a pipe to carry and supply water and entry listed in a Deed dated 1 December 1954) Unknown (in respect of rights listed in a Deed dated 17 August 1993)
18-014a	8619 square metres of agricultural land (The Risby Estate, west of A164, Bentley)	Ineos Manufacturing (Hull) Limited Hawkslease Chapel Lane LYNDHURST Hampshire SO43 7FG (in respect of rights in regards to a pipeline and valve as contained in a Deed and Lease dated 22 May 2002) Unknown (in respect of a right of way listed in a Conveyance dated 12 August 1953. Also in respect of rights to lay a pipe to carry and supply water and entry listed in a Deed dated 1 December 1954)

Dogger Bank South Offshore Wind Farm Development Consent Order BOOK OF REFERENCE - PART 2 County of East Riding of Yorkshire		
Number on Land Plans	Description of Land	Potential claims under S10 Compulsory Purchase Act 1965, Part 1 Land Compensation Act 1973 or 152 (3) of the Planning Act 2008
18-014a cont'd		Unknown (in respect of rights listed in a Deed dated 17 August 1993)
18-015	58902 square metres of agricultural land (The Risby Estate, west of A164, Bentley)	National Gas Transmission PLC National Grid House Warwick Technology Park Gallows Hill WARWICK CV34 6DA (in respect of rights and easements listed in a Grant of Easement dated 3 April 2006.) Unknown (in respect of a right of way listed in a Conveyance dated 12 August 1953. Also in respect of rights to lay a pipe to carry and supply water and entry listed in a Deed dated 1 December 1954) Unknown (in respect of rights listed in a Deed dated 17 August 1993)
18-015a	25825 square metres of agricultural land, scrubland and drain (The Risby Estate, west of A164, Bentley)	Ineos Manufacturing (Hull) Limited Hawkslease Chapel Lane LYNDHURST Hampshire SO43 7FG (in respect of rights in regards to a pipeline and valve as contained in a Deed and Lease dated 22 May 2002) National Gas Transmission PLC National Grid House Warwick Technology Park Gallows Hill WARWICK CV34 6DA (in respect of rights and easements listed in a Grant of Easement dated 3 April 2006.) Unknown (in respect of a right of way listed in a Conveyance dated 12 August 1953. Also in respect of rights to lay a pipe to carry and supply water and entry listed in a Deed dated 1 December 1954) Unknown (in respect of rights listed in a Deed dated 17 August 1993)

Dogger Bank South Offshore Wind Farm Development Consent Order BOOK OF REFERENCE - PART 2 County of East Riding of Yorkshire		
Number on Land Plans	Description of Land	Potential claims under S10 Compulsory Purchase Act 1965, Part 1 Land Compensation Act 1973 or 152 (3) of the Planning Act 2008
18-016	7497 square metres of agricultural land and drain (The Risby Estate, west of A164, Bentley)	<p>Ineos Manufacturing (Hull) Limited Hawkslease Chapel Lane LYNDHURST Hampshire SO43 7FG (in respect of rights in regards to a pipeline and valve as contained in a Deed and Lease dated 22 May 2002)</p> <p>Unknown (as successor of Arthur Thomas Filmer Wilson Filmer) (in respect of a right of way listed in a Conveyance dated 12 August 1953. Also in respect of rights to lay a pipe to carry and supply water and entry listed in a Deed dated 1 December 1954)</p> <p>Unknown (as successor of Charles Henry Woodmansey) (in respect of rights listed in a Deed dated 17 August 1993)</p>
18-017	13025 square metres of agricultural land (The Risby Estate, west of A164, Bentley)	<p>Ineos Manufacturing (Hull) Limited Hawkslease Chapel Lane LYNDHURST Hampshire SO43 7FG (in respect of rights in regards to a pipeline and valve as contained in a Deed and Lease dated 22 May 2002)</p> <p>National Gas Transmission PLC National Grid House Warwick Technology Park Gallows Hill WARWICK CV34 6DA (in respect of rights & easements listed in a Grant of Easement dated 3 April 2006.)</p> <p>Unknown (as successor of Arthur Thomas Filmer Wilson Filmer) (in respect of a right of way listed in a conveyance dated 12 August 1953. Also in respect of rights to lay a pipe to carry and supply water and entry listed in a Deed dated 1 December 1954)</p> <p>Unknown (as successor of Charles Henry Woodmansey) (in respect of rights listed in a Deed dated 17 August 1993)</p>

Dogger Bank South Offshore Wind Farm Development Consent Order BOOK OF REFERENCE - PART 2 County of East Riding of Yorkshire		
Number on Land Plans	Description of Land	Potential claims under S10 Compulsory Purchase Act 1965, Part 1 Land Compensation Act 1973 or 152 (3) of the Planning Act 2008
18-018	4 square metres of agricultural land (The Risby Estate, west of A164, Bentley)	Unknown (in respect of a right of way listed in a Conveyance dated 12 August 1953. Also in respect of rights to lay a pipe to carry and supply water and entry listed in a Deed dated 1 December 1954) Unknown (in respect of rights listed in a Deed dated 17 August 1993) Unknown (in respect of provisions contained in a Conveyance dated 3 September 1976)
18-019	417 square metres of agricultural land and drain (The Risby Estate, west of A164, Bentley)	Unknown (in respect of a right of way listed in a Conveyance dated 12 August 1953. Also in respect of rights to lay a pipe to carry and supply water and entry listed in a Deed dated 1 December 1954) Unknown (in respect of rights listed in a Deed dated 17 August 1993) Unknown (in respect of provisions contained in a Conveyance dated 3 September 1976)
18-020	328 square metres of agricultural land (The Risby Estate, west of A164, Bentley)	National Gas Transmission PLC National Grid House Warwick Technology Park Gallows Hill WARWICK CV34 6DA (in respect of rights & easements listed in a Grant of Easement dated 3 April 2006.) Unknown (in respect of a right of way listed in a Conveyance dated 12 August 1953. Also in respect of rights to lay a pipe to carry and supply water and entry listed in a Deed dated 1 December 1954) Unknown (in respect of rights listed in a Deed dated 17 August 1993) Unknown (in respect of provisions contained in a Conveyance dated 3 September 1976)
18-021	112 square metres of agricultural land (The Risby Estate, west of A164, Bentley)	Unknown (in respect of a right of way listed in a Conveyance dated 12 August 1953. Also in respect of rights to lay a pipe to carry and supply water and entry listed in a Deed dated 1 December 1954)

Dogger Bank South Offshore Wind Farm Development Consent Order BOOK OF REFERENCE - PART 2 County of East Riding of Yorkshire		
Number on Land Plans	Description of Land	Potential claims under S10 Compulsory Purchase Act 1965, Part 1 Land Compensation Act 1973 or 152 (3) of the Planning Act 2008
18-021 cont'd		Unknown (in respect of rights listed in a Deed dated 17 August 1993) Unknown (in respect of provisions contained in a Conveyance dated 3 September 1976)
18-021a	87 square metres of agricultural land (The Risby Estate, west of A164, Bentley)	Unknown (in respect of a right of way listed in a Conveyance dated 12 August 1953. Also in respect of rights to lay a pipe to carry and supply water and entry listed in a Deed dated 1 December 1954) Unknown (in respect of rights listed in a Deed dated 17 August 1993) Unknown (in respect of provisions contained in a Conveyance dated 3 September 1976)
18-022	37869 square metres of agricultural land and drain (The Risby Estate, west of A164, Bentley)	Ineos Manufacturing (Hull) Limited Hawkslease Chapel Lane LYNDHURST Hampshire SO43 7FG (in respect of rights in regards to a pipeline and valve as contained in a Deed and Lease dated 22 May 2002) National Gas Transmission PLC National Grid House Warwick Technology Park Gallows Hill WARWICK CV34 6DA (in respect of rights and easements listed in a Grant of Easement dated 3 April 2006.) Unknown (in respect of a right of way listed in a Conveyance dated 12 August 1953. Also in respect of rights to lay a pipe to carry and supply water and entry listed in a Deed dated 1 December 1954) Unknown (in respect of rights listed in a Deed dated 17 August 1993)

Dogger Bank South Offshore Wind Farm Development Consent Order BOOK OF REFERENCE - PART 2 County of East Riding of Yorkshire		
Number on Land Plans	Description of Land	Potential claims under S10 Compulsory Purchase Act 1965, Part 1 Land Compensation Act 1973 or 152 (3) of the Planning Act 2008
18-022a	408 square metres of agricultural land and drain (The Risby Estate, west of A164, Bentley)	<p>National Gas Transmission PLC National Grid House Warwick Technology Park Gallows Hill WARWICK CV34 6DA (in respect of rights and easements listed in a Grant of Easement dated 3 April 2006.)</p> <p>Unknown (in respect of a right of way listed in a Conveyance dated 12 August 1953. Also in respect of rights to lay a pipe to carry and supply water and entry listed in a Deed dated 1 December 1954)</p> <p>Unknown (in respect of rights listed in a Deed dated 17 August 1993)</p>
18-023	44973 square metres of agricultural land and drain (The Risby Estate, west of A164, Bentley)	<p>Ineos Manufacturing (Hull) Limited Hawkslease Chapel Lane LYNDHURST Hampshire SO43 7FG (in respect of rights in regards to a pipeline and valve as contained in a Deed and Lease dated 22 May 2002)</p> <p>National Gas Transmission PLC National Grid House Warwick Technology Park Gallows Hill WARWICK CV34 6DA (in respect of rights and easements listed in a Grant of Easement dated 3 April 2006.)</p> <p>Unknown (in respect of a right of way listed in a Conveyance dated 12 August 1953. Also in respect of rights to lay a pipe to carry and supply water and entry listed in a Deed dated 1 December 1954)</p> <p>Unknown (in respect of rights listed in a Deed dated 17 August 1993)</p>

Dogger Bank South Offshore Wind Farm Development Consent Order BOOK OF REFERENCE - PART 2 County of East Riding of Yorkshire		
Number on Land Plans	Description of Land	Potential claims under S10 Compulsory Purchase Act 1965, Part 1 Land Compensation Act 1973 or 152 (3) of the Planning Act 2008
18-024	13813 square metres of agricultural land (The Risby Estate, west of A164, Bentley)	<p>Ineos Manufacturing (Hull) Limited Hawkslease Chapel Lane LYNDHURST Hampshire SO43 7FG (in respect of rights in regards to a pipeline and valve as contained in a Deed and Lease dated 22 May 2002)</p> <p>National Gas Transmission PLC National Grid House Warwick Technology Park Gallows Hill WARWICK CV34 6DA (in respect of rights & easements listed in a Grant of Easement dated 3 April 2006.)</p> <p>Unknown (in respect of a right of way listed in a Conveyance dated 12 August 1953. Also in respect of rights to lay a pipe to carry and supply water and entry listed in a Deed dated 1 December 1954)</p> <p>Unknown (in respect of rights listed in a Deed dated 17 August 1993)</p>
18-025	26351 square metres of agricultural land and tree (The Risby Estate, west of A164, Bentley)	<p>Ineos Manufacturing (Hull) Limited Hawkslease Chapel Lane LYNDHURST Hampshire SO43 7FG (in respect of rights in regards to a pipeline and valve as contained in a Deed and Lease dated 22 May 2002)</p> <p>Unknown (in respect of a right of way listed in a Conveyance dated 12 August 1953. Also in respect of rights to lay a pipe to carry and supply water and entry listed in a Deed dated 1 December 1954)</p> <p>Unknown (in respect of rights listed in a Deed dated 17 August 1993)</p>

Dogger Bank South Offshore Wind Farm Development Consent Order BOOK OF REFERENCE - PART 2 County of East Riding of Yorkshire		
Number on Land Plans	Description of Land	Potential claims under S10 Compulsory Purchase Act 1965, Part 1 Land Compensation Act 1973 or 152 (3) of the Planning Act 2008
18-025a	5052 square metres of agricultural land and tree (The Risby Estate, west of A164, Bentley)	<p>Ineos Manufacturing (Hull) Limited Hawkslease Chapel Lane LYNDHURST Hampshire SO43 7FG (in respect of rights in regards to a pipeline and valve as contained in a Deed and Lease dated 22 May 2002)</p> <p>Unknown (in respect of a right of way listed in a Conveyance dated 12 August 1953. Also in respect of rights to lay a pipe to carry and supply water and entry listed in a Deed dated 1 December 1954)</p> <p>Unknown (in respect of rights listed in a Deed dated 17 August 1993)</p>
18-027	23332 square metres of agricultural land, scrubland and copse (The Risby Estate, west of A164, Bentley and south of A1079, Beverley)	<p>Ineos Manufacturing (Hull) Limited Hawkslease Chapel Lane LYNDHURST Hampshire SO43 7FG (in respect of rights in regards to a pipeline and valve as contained in a Deed and Lease dated 22 May 2002)</p> <p>National Grid Electricity Transmission PLC 1-3 Strand LONDON WC2N 5EH (in respect of rights of access to erect, retain, use, maintain, repair, renew, inspect and remove electric lines and covenants listed by a Deed dated 28 July 1969)</p>
18-027a	3795 square metres of agricultural land, hedgerows, scrubland and drain (The Risby Estate, west of A164, Bentley and south of A1079, Beverley)	<p>Ineos Manufacturing (Hull) Limited Hawkslease Chapel Lane LYNDHURST Hampshire SO43 7FG (in respect of rights in regards to a pipeline and valve as contained in a Deed and Lease dated 22 May 2002)</p>

Dogger Bank South Offshore Wind Farm Development Consent Order BOOK OF REFERENCE - PART 2 County of East Riding of Yorkshire		
Number on Land Plans	Description of Land	Potential claims under S10 Compulsory Purchase Act 1965, Part 1 Land Compensation Act 1973 or 152 (3) of the Planning Act 2008
18-027a cont'd		National Grid Electricity Transmission PLC 1-3 Strand LONDON WC2N 5EH (in respect of rights of access to erect, retain, use, maintain, repair, renew, inspect and remove electric lines and covenants listed by a Deed dated 28 July 1969)
18-028	3970 square metres of woodland (Bentley Moor Wood, west of A164, Bentley)	Ineos Manufacturing (Hull) Limited Hawkslease Chapel Lane LYNDHURST Hampshire SO43 7FG (in respect of rights in regards to a pipeline and valve as contained in a Deed and Lease dated 22 May 2002)
18-029	270 square metres of drain (The Risby Estate, west of A164, Bentley)	Ineos Manufacturing (Hull) Limited Hawkslease Chapel Lane LYNDHURST Hampshire SO43 7FG (in respect of rights in regards to a pipeline and valve as contained in a Deed and Lease dated 22 May 2002) National Grid Electricity Transmission PLC 1-3 Strand LONDON WC2N 5EH (in respect of rights of access to erect, retain, use, maintain, repair, renew, inspect and remove electric lines and covenants listed by a Deed dated 28 July 1969)
18-030	18861 square metres of woodland (Bentley Moor Wood, west of A164, Bentley)	Ineos Manufacturing (Hull) Limited Hawkslease Chapel Lane LYNDHURST Hampshire SO43 7FG (in respect of rights in regards to a pipeline and valve as contained in a Deed and Lease dated 22 May 2002) Unknown (in respect of a right of way listed in a Conveyance dated 12 August 1953. Also in respect of rights to lay a pipe to carry and supply water and entry listed in a Deed dated 1 December 1954)

Dogger Bank South Offshore Wind Farm Development Consent Order BOOK OF REFERENCE - PART 2 County of East Riding of Yorkshire		
Number on Land Plans	Description of Land	Potential claims under S10 Compulsory Purchase Act 1965, Part 1 Land Compensation Act 1973 or 152 (3) of the Planning Act 2008
18-030 cont'd		Unknown (in respect of rights listed in a Deed dated 17 August 1993)
18-031	133 square metres of woodland and drain (Bentley Moor Wood, west of A164, Bentley)	Ineos Manufacturing (Hull) Limited Hawkslease Chapel Lane LYNDHURST Hampshire SO43 7FG (in respect of rights in regards to a pipeline and valve as contained in a Deed and Lease dated 22 May 2002) Unknown (in respect of a right of way listed in a Conveyance dated 12 August 1953. Also in respect of rights to lay a pipe to carry and supply water and entry listed in a Deed dated 1 December 1954) Unknown (in respect of rights listed in a Deed dated 17 August 1993)
18-032	17850 square metres of agricultural land, hedgerows and drain (The Risby Estate, west of A164, Bentley)	Ineos Manufacturing (Hull) Limited Hawkslease Chapel Lane LYNDHURST Hampshire SO43 7FG (in respect of rights in regards to a pipeline and valve as contained in a Deed and Lease dated 22 May 2002) Unknown (in respect of a right of way listed in a Conveyance dated 12 August 1953. Also in respect of rights to lay a pipe to carry and supply water and entry listed in a Deed dated 1 December 1954) Unknown (in respect of rights listed in a Deed dated 17 August 1993)
18-035	222 square metres of drain and scrubland (The Risby Estate, west of A164, Bentley)	Ineos Manufacturing (Hull) Limited Hawkslease Chapel Lane LYNDHURST Hampshire SO43 7FG (in respect of rights in regards to a pipeline and valve as contained in a Deed and Lease dated 22 May 2002)

Dogger Bank South Offshore Wind Farm Development Consent Order BOOK OF REFERENCE - PART 2 County of East Riding of Yorkshire		
Number on Land Plans	Description of Land	Potential claims under S10 Compulsory Purchase Act 1965, Part 1 Land Compensation Act 1973 or 152 (3) of the Planning Act 2008
18-035 cont'd		Unknown (in respect of a right of way listed in a Conveyance dated 12 August 1953. Also in respect of rights to lay a pipe to carry and supply water and entry listed in a Deed dated 1 December 1954) Unknown (in respect of rights listed in a Deed dated 17 August 1993)
18-040	2427 square metres of public road, verges and access splay (A164, Bentley)	Unknown
18-041	49 square metres of public road and verge (A164, Bentley)	Unknown
18-042	166 square metres of agricultural land (The Risby Estate, east of A164, Bentley)	National Grid Electricity Transmission PLC 1-3 Strand LONDON WC2N 5EH (in respect of rights of access to erect, retain, use, maintain, repair, renew, inspect and remove electric lines and covenants listed by a Deed dated 28 July 1969) Unknown (in respect of a right of way listed in a Conveyance dated 12 August 1953. Also in respect of rights to lay a pipe to carry and supply water and entry listed in a Deed dated 1 December 1954) Unknown (in respect of rights listed in a Deed dated 17 August 1993)
18-043	65453 square metres of agricultural land, access tracks, verges, hedgerows, copse, drain and public bridleway (Rowley Bridleway No.13) (The Risby Estate, west of A1079, Beverley)	National Gas Transmission PLC National Grid House Warwick Technology Park Gallows Hill WARWICK CV34 6DA (in respect of rights and easements listed in a Grant of Easement dated 3 April 2006.) National Grid Electricity Transmission PLC 1-3 Strand LONDON WC2N 5EH (in respect of rights of access to erect, retain, use, maintain, repair, renew, inspect and remove electric lines and covenants listed by a Deed dated 28 July 1969)

Dogger Bank South Offshore Wind Farm Development Consent Order BOOK OF REFERENCE - PART 2 County of East Riding of Yorkshire		
Number on Land Plans	Description of Land	Potential claims under S10 Compulsory Purchase Act 1965, Part 1 Land Compensation Act 1973 or 152 (3) of the Planning Act 2008
18-043 cont'd		Unknown (in respect of a right of way listed in a Conveyance dated 12 August 1953. Also in respect of rights to lay a pipe to carry and supply water and entry listed in a Deed dated 1 December 1954) Unknown (in respect of rights listed in a Deed dated 17 August 1993)
18-044	9168 square metres of agricultural land (The Risby Estate, west of A1079, Beverley)	National Grid Electricity Transmission PLC 1-3 Strand LONDON WC2N 5EH (in respect of rights of access to erect, retain, use, maintain, repair, renew, inspect and remove electric lines and covenants listed by a Deed dated 28 July 1969) Unknown (in respect of a right of way listed in a Conveyance dated 12 August 1953. Also in respect of rights to lay a pipe to carry and supply water and entry listed in a Deed dated 1 December 1954) Unknown (in respect of rights listed in a Deed dated 17 August 1993)
18-045	2756 square metres of agricultural land (The Risby Estate, west of A1079, Beverley)	National Grid Electricity Transmission PLC 1-3 Strand LONDON WC2N 5EH (in respect of rights of access to erect, retain, use, maintain, repair, renew, inspect and remove electric lines and covenants listed by a Deed dated 28 July 1969) Unknown (in respect of a right of way listed in a Conveyance dated 12 August 1953. Also in respect of rights to lay a pipe to carry and supply water and entry listed in a Deed dated 1 December 1954) Unknown (in respect of rights listed in a Deed dated 17 August 1993)
18-046	27 square metres of agricultural land (The Risby Estate, west of A1079, Beverley)	National Grid Electricity Transmission PLC 1-3 Strand LONDON WC2N 5EH (in respect of rights of access to erect, retain, use, maintain, repair, renew, inspect and remove electric lines and covenants listed by a Deed dated 28 July 1969)

Dogger Bank South Offshore Wind Farm Development Consent Order BOOK OF REFERENCE - PART 2 County of East Riding of Yorkshire		
Number on Land Plans	Description of Land	Potential claims under S10 Compulsory Purchase Act 1965, Part 1 Land Compensation Act 1973 or 152 (3) of the Planning Act 2008
18-046 cont'd		<p>Unknown (in respect of a right of way listed in a Conveyance dated 12 August 1953. Also in respect of rights to lay a pipe to carry and supply water and entry listed in a Deed dated 1 December 1954)</p> <p>Unknown (in respect of rights listed in a Deed dated 17 August 1993)</p> <p>Unknown (in respect of provisions contained in a Conveyance dated 3 September 1976)</p>
18-047	10223 square metres of agricultural land, access tracks, verges, copse and public bridleway (Rowley Bridleway No.13) (The Risby Estate, south of A1079, Beverley)	<p>Ineos Manufacturing (Hull) Limited Hawkslease Chapel Lane LYNDHURST Hampshire SO43 7FG (in respect of rights in regards to a pipeline and valve as contained in a Deed and Lease dated 22 May 2002)</p> <p>National Grid Electricity Transmission PLC 1-3 Strand LONDON WC2N 5EH (in respect of rights of access to erect, retain, use, maintain, repair, renew, inspect and remove electric lines and covenants listed by a Deed dated 28 July 1969)</p> <p>Unknown (in respect of a right of way listed in a Conveyance dated 12 August 1953. Also in respect of rights to lay a pipe to carry and supply water and entry listed in a Deed dated 1 December 1954)</p> <p>Unknown (in respect of rights listed in a Deed dated 17 August 1993)</p>
18-048	289 square metres of access track, verge and public bridleway (Rowley Bridleway No.13) (Burn Park Farm, south of A1079, Beverley)	<p>Albanwise Limited c/o Mills & Reeve LLP Botanic House 100 Hills Road CAMBRIDGE Cambridgeshire CB2 1PH (in respect of a right of access to service contained in a Conveyance dated 22 May 1978. Also in respect of rights of access to maintain service media as contained in a Transfer dated 13 January 2021)</p>

Dogger Bank South Offshore Wind Farm Development Consent Order BOOK OF REFERENCE - PART 2 County of East Riding of Yorkshire		
Number on Land Plans	Description of Land	Potential claims under S10 Compulsory Purchase Act 1965, Part 1 Land Compensation Act 1973 or 152 (3) of the Planning Act 2008
18-048 cont'd		<p>Doggerbank Offshore Wind Farm Project 1 Projco Limited No.1 Forbury Place 43 Forbury Road Reading RG1 3JH (in respect of rights contained in a Deed of Grant dated 3 March 2020)</p> <p>Doggerbank Offshore Wind Farm Project 2 Projco Limited No.1 Forbury Place 43 Forbury Road Reading RG1 3JH (in respect of restrictive covenants contained in a Deed dated 3 March 2020)</p> <p>National Grid Electricity Transmission PLC 1-3 Strand LONDON WC2N 5EH (in respect of rights of access to maintaining, repairing, renewing, inspecting or removing electric lines contained in a Deed dated 7 March 1960 and 28 July 1969)</p>
18-049	2533 square metres of agricultural land (The Risby Estate, west of A1079, Beverley)	<p>National Grid Electricity Transmission PLC 1-3 Strand LONDON WC2N 5EH (in respect of rights of access to erect, retain, use, maintain, repair, renew, inspect and remove electric lines and covenants listed by a Deed dated 28 July 1969)</p> <p>Unknown (in respect of a right of way listed in a Conveyance dated 12 August 1953. Also in respect of rights to lay a pipe to carry and supply water and entry listed in a Deed dated 1 December 1954)</p> <p>Unknown (in respect of rights listed in a Deed dated 17 August 1993)</p>
18-050	67 square metres of agricultural land (The Risby Estate, west of A1079, Beverley)	<p>National Grid Electricity Transmission PLC 1-3 Strand LONDON WC2N 5EH (in respect of rights of access to erect, retain, use, maintain, repair, renew, inspect and remove electric lines and covenants listed by a Deed dated 28 July 1969)</p>

Dogger Bank South Offshore Wind Farm Development Consent Order BOOK OF REFERENCE - PART 2 County of East Riding of Yorkshire		
Number on Land Plans	Description of Land	Potential claims under S10 Compulsory Purchase Act 1965, Part 1 Land Compensation Act 1973 or 152 (3) of the Planning Act 2008
18-050 cont'd		<p>The Executor Of The Estate Of The Late Andrew White Manor Farm Newland GOOLE DN14 7XD (in respect of rights to use service media and other rights and easements listed in a Lease dated 8 November 2013)</p> <p>Unknown (in respect of a right of way listed in a Conveyance dated 12 August 1953. Also in respect of rights to lay a pipe to carry and supply water and entry listed in a Deed dated 1 December 1954)</p> <p>Unknown (in respect of rights listed in a Deed dated 17 August 1993)</p> <p>Unknown (in respect of provisions contained in a Conveyance dated 3 September 1976)</p>
18-051	21 square metres of agricultural land (The Risby Estate, west of A1079, Beverley)	<p>National Grid Electricity Transmission PLC 1-3 Strand LONDON WC2N 5EH (in respect of rights of access to erect, retain, use, maintain, repair, renew, inspect and remove electric lines and covenants listed by a Deed dated 28 July 1969)</p> <p>The Executor Of The Estate Of The Late Andrew White Manor Farm Newland GOOLE DN14 7XD (in respect of rights to use service media and other rights and easements listed in a Lease dated 8 November 2013)</p> <p>Unknown (in respect of a right of way listed in a Conveyance dated 12 August 1953. Also in respect of rights to lay a pipe to carry and supply water and entry listed in a Deed dated 1 December 1954)</p> <p>Unknown (in respect of rights listed in a Deed dated 17 August 1993)</p> <p>Unknown (in respect of provisions contained in a Conveyance dated 3 September 1976)</p>

Dogger Bank South Offshore Wind Farm Development Consent Order BOOK OF REFERENCE - PART 2 County of East Riding of Yorkshire		
Number on Land Plans	Description of Land	Potential claims under S10 Compulsory Purchase Act 1965, Part 1 Land Compensation Act 1973 or 152 (3) of the Planning Act 2008
18-052	26833 square metres of agricultural land, verge and drain (The Risby Estate, west of A1079, Beverley)	<p>Joanne Dransfield Jillywood Farm Bentley BEVERLEY East Riding of Yorkshire HU17 8PP (in respect of rights to pass along a track, lay telephone cables, electricity poles and erect poles to carry said cables; to use a water pipe, drainage and entry listed in a Conveyance dated 7 January 1994)</p> <p>National Grid Electricity Transmission PLC 1-3 Strand LONDON WC2N 5EH (in respect of rights of access to erect, retain, use, maintain, repair, renew, inspect and remove electric lines and covenants listed by a Deed dated 28 July 1969)</p> <p>Paul Dransfield Jillywood Farm Bentley BEVERLEY East Riding of Yorkshire HU17 8PP (in respect of rights to pass along a track, lay telephone cables, electricity poles and erect poles to carry said cables; to use a water pipe, drainage and entry listed in a Conveyance dated 7 January 1994)</p> <p>Unknown (in respect of a right of way listed in a Conveyance dated 12 August 1953. Also in respect of rights to lay a pipe to carry and supply water and entry listed in a Deed dated 1 December 1954)</p> <p>Unknown (in respect of rights listed in a Deed dated 17 August 1993)</p>
18-053	303 square metres of agricultural land (The Risby Estate, west of A1079, Beverley)	<p>National Grid Electricity Transmission PLC 1-3 Strand LONDON WC2N 5EH (in respect of rights of access to erect, retain, use, maintain, repair, renew, inspect and remove electric lines and covenants listed by a Deed dated 28 July 1969)</p>

Dogger Bank South Offshore Wind Farm Development Consent Order BOOK OF REFERENCE - PART 2 County of East Riding of Yorkshire		
Number on Land Plans	Description of Land	Potential claims under S10 Compulsory Purchase Act 1965, Part 1 Land Compensation Act 1973 or 152 (3) of the Planning Act 2008
18-053 cont'd		Unknown (in respect of a right of way listed in a Conveyance dated 12 August 1953. Also in respect of rights to lay a pipe to carry and supply water and entry listed in a Deed dated 1 December 1954) Unknown (in respect of rights listed in a Deed dated 17 August 1993)
18-054	22194 square metres of agricultural land, copse, drain and public bridleway (Rowley Bridleway No.13) (Burn Park Farm, south of A1079, Beverley)	Albanwise Limited c/o Mills & Reeve LLP Botanic House 100 Hills Road CAMBRIDGE Cambridgeshire CB2 1PH (in respect of a right of access to service contained in a Conveyance dated 22 May 1978. Also in respect of rights of access to maintain service media as contained in a Transfer dated 13 January 2021) BP Chemicals Limited Chertsey Road SUNBURY ON THAMES Middlesex TW16 7BP (in respect of rights to construct a pipeline contained in Agreements dated 22 May 1998 and 17 June 1998. Also in respect of rights to use a pipeline contained in a Deed dated 14 November 2000. Also in respect of rights to construct and maintain a pipeline contained in a Lease of Easements dated 16 May 2002) Doggerbank Offshore Wind Farm Project 1 Projco Limited No.1 Forbury Place 43 Forbury Road Reading RG1 3JH (in respect of rights contained in a Deed of Grant dated 3 March 2020) Doggerbank Offshore Wind Farm Project 2 Projco Limited No.1 Forbury Place 43 Forbury Road Reading RG1 3JH (in respect of restrictive covenants contained in a Deed dated 3 March 2020)

Dogger Bank South Offshore Wind Farm Development Consent Order BOOK OF REFERENCE - PART 2 County of East Riding of Yorkshire		
Number on Land Plans	Description of Land	Potential claims under S10 Compulsory Purchase Act 1965, Part 1 Land Compensation Act 1973 or 152 (3) of the Planning Act 2008
18-054 cont'd		<p>Ineos Manufacturing (Hull) Limited Hawkslease Chapel Lane LYNDHURST Hampshire SO43 7FG (in respect of rights of access contained in a Lease dated 16 May 2002)</p> <p>National Grid Electricity Transmission PLC 1-3 Strand LONDON WC2N 5EH (in respect of right to maintaining, repairing, renewing, inspecting or removing electric lines contained in a Deed dated 7 March 1960 and 28 July 1969)</p>
18-055	11580 square metres of agricultural land, verges, drain and public bridleway (Rowley Bridleway No.13) (Burn Park Farm, south of A1079, Beverley)	<p>Albanwise Limited c/o Mills & Reeve LLP Botanic House 100 Hills Road CAMBRIDGE Cambridgeshire CB2 1PH (in respect of a right of access to service contained in a Conveyance dated 22 May 1978. Also in respect of rights of access to maintain service media as contained in a Transfer dated 13 January 2021)</p> <p>BP Chemicals Limited Chertsey Road SUNBURY ON THAMES Middlesex TW16 7BP (in respect of rights to construct a pipeline contained in Agreements dated 22 May 1998 and 17 June 1998. Also in respect of rights to use a pipeline contained in a Deed dated 11 November 2000. Also in respect of rights to construct and maintain a pipeline contained in a Lease of Easements dated 16 May 2002)</p> <p>Doggerbank Offshore Wind Farm Project 1 Projco Limited No.1 Forbury Place 43 Forbury Road Reading RG1 3JH (in respect of rights contained in a Deed of Grant dated 3 March 2020)</p>

Dogger Bank South Offshore Wind Farm Development Consent Order BOOK OF REFERENCE - PART 2 County of East Riding of Yorkshire		
Number on Land Plans	Description of Land	Potential claims under S10 Compulsory Purchase Act 1965, Part 1 Land Compensation Act 1973 or 152 (3) of the Planning Act 2008
18-055 cont'd		<p>Doggerbank Offshore Wind Farm Project 2 Projco Limited No.1 Forbury Place 43 Forbury Road Reading RG1 3JH (in respect of restrictive covenants contained in a Deed dated 3 March 2020)</p> <p>Ineos Manufacturing (Hull) Limited Hawkslease Chapel Lane LYNDHURST Hampshire SO43 7FG (in respect of rights contained in a Lease dated 16 May 2002)</p> <p>National Grid Electricity Transmission PLC 1-3 Strand LONDON WC2N 5EH (in respect of right to maintaining, repairing, renewing, inspecting or removing electric lines contained in a Deed dated 7 March 1960 and 28 July 1969)</p>
19-002	5820 square metres of public road and verges (A1079, Beverley) (excluding all interests of the Crown)	Unknown
19-003	160 square metres of drain (south of A1079, Beverley)	Unknown
19-004	11423 square metres of agricultural land, verges and public bridleway (Woodmansey Bridleway No.30) (Model Farm, south of A1079, Beverley)	<p>Doggerbank Offshore Wind Farm Project 2 Projco Limited No.1 Forbury Place 43 Forbury Road Reading RG1 3JH (in respect of rights contained in a Deed of Grant and Transfer dated 15 April 2019. Also rights contained in an Option Agreement dated 4 February 2020 and rights contained in a Lease dated 1 March 2022)</p>

Dogger Bank South Offshore Wind Farm Development Consent Order BOOK OF REFERENCE - PART 2 County of East Riding of Yorkshire		
Number on Land Plans	Description of Land	Potential claims under S10 Compulsory Purchase Act 1965, Part 1 Land Compensation Act 1973 or 152 (3) of the Planning Act 2008
19-005	8558 square metres of agricultural land, access track, hardstanding, scrubland, verges and public bridleway (Woodmansey Bridleway No.6) (Poplar Farm, south of A1079, Beverley)	<p>Albert John Evans Wanlass Farm Park Lane COTTINGHAM East Riding of Yorkshire HU16 5SB (in respect of rights to passage of services or supplies through service media listed in a Transfer dated 10 February 2010)</p> <p>Ineos Manufacturing (Hull) Limited Hawkslease Chapel Lane LYNDHURST Hampshire SO43 7FG (in respect of rights of access relating to laying and maintaining a pipeline contained in a Deed dated 11 September 2011. Also in respect of rights and covenants listed in a Transfer dated 11 September 2002)</p> <p>Northern Gas Networks Limited 1100 Century Way Thorpe Park LEEDS West Yorkshire LS15 8TU (in respect of easements and covenants relating to the laying and maintenance of a pipeline listed in a Deed of Grant dated 21 September 2011)</p> <p>Wind Energy One Limited 30 Finsbury Square LONDON EC2A 1AG (in respect of rights of access granted by a Lease dated 16 January 2017)</p>
19-006	812 square metres of agricultural land (Poplar Farm, south of A1079, Beverley)	<p>Albert John Evans Wanlass Farm Park Lane COTTINGHAM East Riding of Yorkshire HU16 5SB (in respect of rights to passage of services or supplies through service media listed in a Transfer dated 10 February 2010)</p>

Dogger Bank South Offshore Wind Farm Development Consent Order BOOK OF REFERENCE - PART 2 County of East Riding of Yorkshire		
Number on Land Plans	Description of Land	Potential claims under S10 Compulsory Purchase Act 1965, Part 1 Land Compensation Act 1973 or 152 (3) of the Planning Act 2008
19-006 cont'd		<p>Ineos Manufacturing (Hull) Limited Hawkslease Chapel Lane LYNDHURST Hampshire SO43 7FG (in respect of rights of access relating to laying and maintaining a pipeline contained in a Deed dated 11 September 2011. Also in respect of rights and covenants listed in a Transfer dated 11 September 2002)</p> <p>Northern Gas Networks Limited 1100 Century Way Thorpe Park LEEDS West Yorkshire LS15 8TU (in respect of easements and covenants relating to the laying and maintenance of a pipeline listed in a Deed of Grant dated 21 September 2011)</p>
19-007	13773 square metres of agricultural land, drains and access splay (Burn Park Farm, south of A1079, Beverley)	<p>Albanwise Limited c/o Mills & Reeve LLP Botanic House 100 Hills Road CAMBRIDGE Cambridgeshire CB2 1PH (in respect of a right of access to service contained in a Conveyance dated 22 May 1978. Also in respect of rights of access to maintain service media as contained in a Transfer dated 13 January 2021)</p> <p>BP Chemicals Limited Chertsey Road SUNBURY ON THAMES Middlesex TW16 7BP (in respect of rights to construct a pipeline contained in Agreements dated 22 May 1998 and 17 June 1998. Also in respect of rights to use a pipeline contained in a Deed dated 11 November 2000. Also in respect of rights to construct and maintain a pipeline contained in a Lease of Easements dated 16 May 2002)</p>

Dogger Bank South Offshore Wind Farm Development Consent Order BOOK OF REFERENCE - PART 2 County of East Riding of Yorkshire		
Number on Land Plans	Description of Land	Potential claims under S10 Compulsory Purchase Act 1965, Part 1 Land Compensation Act 1973 or 152 (3) of the Planning Act 2008
19-007 cont'd		<p>Doggerbank Offshore Wind Farm Project 1 Projco Limited No.1 Forbury Place 43 Forbury Road Reading RG1 3JH (in respect of rights contained in a Deed of Grant dated 3 March 2020)</p> <p>Doggerbank Offshore Wind Farm Project 2 Projco Limited No.1 Forbury Place 43 Forbury Road Reading RG1 3JH (in respect of restrictive covenants contained in a Deed dated 3 March 2020)</p> <p>Ineos Manufacturing (Hull) Limited Hawkslease Chapel Lane LYNDHURST Hampshire SO43 7FG (in respect of rights of access contained in a Lease dated 16 May 2002)</p> <p>National Grid Electricity Transmission PLC 1-3 Strand LONDON WC2N 5EH (in respect of right to maintaining, repairing, renewing, inspecting or removing electric lines contained in Deeds dated 7 March 1960 and 28 July 1969)</p>
20-001	26 square metres of agricultural land (Poplar Farm, south of A1079, Beverley)	<p>Albert John Evans Wanlass Farm Park Lane COTTINGHAM East Riding of Yorkshire HU16 5SB (in respect of rights to passage of services or supplies through service media listed in a Transfer dated 10 February 2010)</p>

Dogger Bank South Offshore Wind Farm Development Consent Order BOOK OF REFERENCE - PART 2 County of East Riding of Yorkshire		
Number on Land Plans	Description of Land	Potential claims under S10 Compulsory Purchase Act 1965, Part 1 Land Compensation Act 1973 or 152 (3) of the Planning Act 2008
20-001 cont'd		<p>Ineos Manufacturing (Hull) Limited Hawkslease Chapel Lane LYNDHURST Hampshire SO43 7FG (in respect of rights of access relating to laying and maintaining a pipeline contained in a Deed dated 11 September 2011. Also in respect of rights and covenants listed in a Transfer dated 11 September 2002)</p> <p>Northern Gas Networks Limited 1100 Century Way Thorpe Park LEEDS West Yorkshire LS15 8TU (in respect of easements and covenants relating to the laying and maintenance of a pipeline listed in a Deed of Grant dated 21 September 2011)</p> <p>Unknown (in respect of rights listed in a Transfer dated 11 September 2002)</p>
20-002	104 square metres of agricultural land, access track and public bridleway (Woodmansey Bridleway No.6) (Poplar Farm, south of A1079, Beverley)	<p>Albert John Evans Wanlass Farm Park Lane COTTINGHAM East Riding of Yorkshire HU16 5SB (in respect of rights to passage of services or supplies through service media listed in a Transfer dated 10 February 2010)</p> <p>Northern Gas Networks Limited 1100 Century Way Thorpe Park LEEDS West Yorkshire LS15 8TU (in respect of easements and covenants relating to the laying and maintenance of a pipeline listed in a Deed of Grant dated 21 September 2011)</p> <p>Unknown (in respect of rights listed in a Transfer dated 11 September 2002)</p>

Dogger Bank South Offshore Wind Farm Development Consent Order BOOK OF REFERENCE - PART 2 County of East Riding of Yorkshire		
Number on Land Plans	Description of Land	Potential claims under S10 Compulsory Purchase Act 1965, Part 1 Land Compensation Act 1973 or 152 (3) of the Planning Act 2008
20-002 cont'd		Wind Energy One Limited 30 Finsbury Square LONDON EC2A 1AG (in respect of rights of access granted by a Lease dated 16 January 2017)
20-003	3618 square metres of agricultural land, access tracks, verges, hedgerow, drain and public bridleway (Woodmansey Bridleway No.6) (Poplar Farm, south of A1079, Beverley)	Albert John Evans Wanlass Farm Park Lane COTTINGHAM East Riding of Yorkshire HU16 5SB (in respect of rights to passage of services or supplies through service media listed in a Transfer dated 10 February 2010) Ineos Manufacturing (Hull) Limited Hawkslease Chapel Lane LYNDHURST Hampshire SO43 7FG (in respect of rights of access relating to laying and maintaining a pipeline contained in a Deed dated 11 September 2011. Also in respect of rights and covenants listed in a Transfer dated 11 September 2002) Northern Gas Networks Limited 1100 Century Way Thorpe Park LEEDS West Yorkshire LS15 8TU (in respect of easements and covenants relating to the laying and maintenance of a pipeline listed in a Deed of Grant dated 21 September 2011) Wind Energy One Limited 30 Finsbury Square LONDON EC2A 1AG (in respect of rights of access granted by a Lease dated 16 January 2017)

Dogger Bank South Offshore Wind Farm Development Consent Order BOOK OF REFERENCE - PART 2 County of East Riding of Yorkshire		
Number on Land Plans	Description of Land	Potential claims under S10 Compulsory Purchase Act 1965, Part 1 Land Compensation Act 1973 or 152 (3) of the Planning Act 2008
20-004	118007 square metres of agricultural land, access tracks, verges, hedgerows, electricity pylon, pond, drains, copse, scrubland, building and public bridleway (Woodmansey Bridleway No.6) (Poplar Farm, south of A1079, Beverley)	<p>Albert John Evans Wanlass Farm Park Lane COTTINGHAM East Riding of Yorkshire HU16 5SB (in respect of rights to passage of services or supplies through service media listed in a Transfer dated 10 February 2010)</p> <p>Ineos Manufacturing (Hull) Limited Hawkslease Chapel Lane LYNDHURST Hampshire SO43 7FG (in respect of rights of access relating to laying and maintaining a pipeline contained in a Deed dated 11 September 2011. Also in respect of rights and covenants listed in a Transfer dated 11 September 2002)</p> <p>Northern Gas Networks Limited 1100 Century Way Thorpe Park LEEDS West Yorkshire LS15 8TU (in respect of easements and covenants relating to the laying and maintenance of a pipeline listed in a Deed of Grant dated 21 September 2011)</p> <p>Wind Energy One Limited 30 Finsbury Square LONDON EC2A 1AG (in respect of rights of access granted by a Lease dated 16 January 2017)</p>
20-005	238 square metres of agricultural land, access track, verges and public bridleway (Woodmansey Bridleway No.6) (Poplar Farm, south of A1079, Beverley)	<p>Albert John Evans Wanlass Farm Park Lane COTTINGHAM East Riding of Yorkshire HU16 5SB (in respect of rights to passage of services or supplies through service media listed in a Transfer dated 10 February 2010)</p>

Dogger Bank South Offshore Wind Farm Development Consent Order BOOK OF REFERENCE - PART 2 County of East Riding of Yorkshire		
Number on Land Plans	Description of Land	Potential claims under S10 Compulsory Purchase Act 1965, Part 1 Land Compensation Act 1973 or 152 (3) of the Planning Act 2008
20-005 cont'd		<p>Ineos Manufacturing (Hull) Limited Hawkslease Chapel Lane LYNDHURST Hampshire SO43 7FG (in respect of rights of access relating to laying and maintaining a pipeline contained in a Deed dated 11 September 2011. Also in respect of rights and covenants listed in a Transfer dated 11 September 2002)</p> <p>Northern Gas Networks Limited 1100 Century Way Thorpe Park LEEDS West Yorkshire LS15 8TU (in respect of easements and covenants relating to the laying and maintenance of a pipeline listed in a Deed of Grant dated 21 September 2011)</p>

Dogger Bank South Offshore Wind Farm Development Consent Order BOOK OF REFERENCE - PART 2 County of East Riding of Yorkshire	
Number on Land Plans	Potential claims under S10 Compulsory Purchase Act 1965, Part 1 Land Compensation Act 1973 or 152 (3) of the Planning Act 2008
N/A	<p>Andrew Cruickshank Constitution Hill Farm House Malton Road BEVERLEY HU17 7QY</p> <p>Laura Maxine Hayward Constitution Hill Farm House Malton Road BEVERLEY HU17 7QY</p>
N/A	<p>Heather Mary Hayward Foremans House Cold Harbour Road Bishop Burton BEVERLEY East Riding of Yorkshire HU17 8JF</p> <p>Paul Wallace Hayward Foremans House Cold Harbour Road Bishop Burton BEVERLEY East Riding of Yorkshire HU17 8JF</p>
N/A	<p>Dawn Bache Lake Farm Bentley BEVERLEY East Riding of Yorkshire HU17 8PP</p>
N/A	<p>Joanne Dransfield Jillywood Farm Bentley BEVERLEY East Riding of Yorkshire HU17 8PP</p>

Dogger Bank South Offshore Wind Farm Development Consent Order BOOK OF REFERENCE - PART 2 County of East Riding of Yorkshire	
Number on Land Plans	Potential claims under S10 Compulsory Purchase Act 1965, Part 1 Land Compensation Act 1973 or 152 (3) of the Planning Act 2008
N/A cont'd	Paul Dransfield Jillywood Farm Bentley BEVERLEY East Riding of Yorkshire HU17 8PP
N/A	Dianne Marion Burnett 2 High Eske Farm Cottages Eske Lane Tickton BEVERLEY East Riding of Yorkshire HU17 9SG Geraldine Burnett 1 Eske Lane Tickton BEVERLEY East Riding of Yorkshire HU17 9SG (Trading as L B. Burnett & Sons) Michael Burnett 2 High Eske Farm Cottages Eske Lane Tickton BEVERLEY East Riding of Yorkshire HU17 9SG
N/A	Andrew Stewart Buchan 346 Hathersage Road HULL East Riding of Yorkshire HU8 0EY

Dogger Bank South Offshore Wind Farm Development Consent Order BOOK OF REFERENCE - PART 2 County of East Riding of Yorkshire	
Number on Land Plans	Potential claims under S10 Compulsory Purchase Act 1965, Part 1 Land Compensation Act 1973 or 152 (3) of the Planning Act 2008
N/A cont'd	Nicola Jayne Smith 346 Hathersage Road HULL East Riding of Yorkshire HU8 OEY
N/A	Naomi Orcades Maguire Cowden Holiday Park Main Road Cowden HULL East Riding of Yorkshire HU11 4UD Philip Lawrence Henry Maguire Cowden Holiday Park Main Road Cowden HULL East Riding of Yorkshire HU11 4UD
N/A	Andrew Paul Usher Southdene Hornsea Road Skipsea DRIFFIELD YO25 8ST Jeanette Usher Southdene Hornsea Road Skipsea DRIFFIELD YO25 8ST

Dogger Bank South Offshore Wind Farm Development Consent Order BOOK OF REFERENCE - PART 2 County of East Riding of Yorkshire	
Number on Land Plans	Potential claims under S10 Compulsory Purchase Act 1965, Part 1 Land Compensation Act 1973 or 152 (3) of the Planning Act 2008
N/A	John Francis Tunnicliffe Rose Cottage Bentley BEVERLEY East Riding of Yorkshire HU17 8PP Ruth Jennifer Tunnicliffe Rose Cottage Bentley BEVERLEY East Riding of Yorkshire HU17 8PP
N/A	Elisabeth Rebecca Lilley Mouse Hill Bentley BEVERLEY HU17 8PP Graham Charles Lilley Mouse Hill Bentley BEVERLEY HU17 8PP
N/A	Susan Janette McLoughlin 99 Megson Way Walkington BEVERLEY HU17 8YA
N/A	Jennifer Myers 71 Megson Way Walkington BEVERLEY HU17 8YA

Dogger Bank South Offshore Wind Farm Development Consent Order BOOK OF REFERENCE - PART 2 County of East Riding of Yorkshire	
Number on Land Plans	Potential claims under S10 Compulsory Purchase Act 1965, Part 1 Land Compensation Act 1973 or 152 (3) of the Planning Act 2008
N/A cont'd	Jonathan Waller Myers 71 Megson Way Walkington BEVERLEY HU17 8YA
N/A	Anita Burnley 89 Megson Way Walkington BEVERLEY HU17 8YA Neil Antony Burnley 89 Megson Way Walkington BEVERLEY HU17 8YA
N/A	James Andrew Fairburn 83 Megson Way Walkington BEVERLEY HU17 8YA Laura Jane Gulley 83 Megson Way Walkington BEVERLEY HU17 8YA
N/A	David Anthony Robinson 87 Megson Way Walkington BEVERLEY HU17 8YA Philipa Jane Robinson 87 Megson Way Walkington BEVERLEY HU17 8YA

Dogger Bank South Offshore Wind Farm Development Consent Order BOOK OF REFERENCE - PART 2 County of East Riding of Yorkshire	
Number on Land Plans	Potential claims under S10 Compulsory Purchase Act 1965, Part 1 Land Compensation Act 1973 or 152 (3) of the Planning Act 2008
N/A	<p>Clark Ernest Anthony Dean 91 Megson Way Walkington BEVERLEY HU17 8YA</p> <p>Rachel Marie Dean 91 Megson Way Walkington BEVERLEY HU17 8YA</p>
N/A	<p>David Christopher Harris 76 Megson Way Walkington BEVERLEY HU17 8YA</p>
N/A	<p>Georgina Laura Clarkson 85 Megson Way Walkington BEVERLEY HU17 8YA</p> <p>William Frederick Clarkson 85 Megson Way Walkington BEVERLEY HU17 8YA</p>
N/A	<p>Richard Douglas Watson 93 Megson Way Walkington BEVERLEY HU17 8YA</p> <p>Suzanne Watson 93 Megson Way Walkington BEVERLEY HU17 8YA</p>

Dogger Bank South Offshore Wind Farm Development Consent Order BOOK OF REFERENCE - PART 2 County of East Riding of Yorkshire	
Number on Land Plans	Potential claims under S10 Compulsory Purchase Act 1965, Part 1 Land Compensation Act 1973 or 152 (3) of the Planning Act 2008
N/A	Brendan Jeremy Crosby 95 Megson Way Walkington BEVERLEY HU17 8YA
N/A	Irene Turner 103 Megson Way Walkington BEVERLEY HU17 8YA
N/A	Christopher Jewell 101 Megson Way Walkington BEVERLEY HU17 8YA Kim Jewell 101 Megson Way Walkington BEVERLEY HU17 8YA
N/A	John Billany 74 Megson Way Walkington BEVERLEY HU17 8YA Samantha Billany 74 Megson Way Walkington BEVERLEY HU17 8YA

Dogger Bank South Offshore Wind Farm Development Consent Order BOOK OF REFERENCE - PART 2 County of East Riding of Yorkshire	
Number on Land Plans	Potential claims under S10 Compulsory Purchase Act 1965, Part 1 Land Compensation Act 1973 or 152 (3) of the Planning Act 2008
N/A	<p>Audrey Dawson Bentley Lodge Victoria Road BEVERLEY East Riding of Yorkshire HU17 8PJ</p> <p>Stephen Michael Knaggs Bentley Lodge Victoria Road BEVERLEY East Riding of Yorkshire HU17 8PJ</p>
N/A	<p>Adelle Elizabeth Brewitt St. Peters House Bentley BEVERLEY East Riding of Yorkshire HU17 8PP</p> <p>Sam Brewitt St. Peters House Bentley BEVERLEY East Riding of Yorkshire HU17 8PP</p>
N/A	<p>Andrew Harland Threeways Hornsea Road Skipsea DRIFFIELD East Riding of Yorkshire YO25 8ST</p>

Dogger Bank South Offshore Wind Farm Development Consent Order BOOK OF REFERENCE - PART 2 County of East Riding of Yorkshire	
Number on Land Plans	Potential claims under S10 Compulsory Purchase Act 1965, Part 1 Land Compensation Act 1973 or 152 (3) of the Planning Act 2008
N/A cont'd	Jacqueline Ann Harland Threeways Hornsea Road Skipsea DRIFFIELD East Riding of Yorkshire YO25 8ST
N/A	Robert Lonsdale Keepers Cottage Bentley BEVERLEY East Riding of Yorkshire HU17 8PP Pamela Lonsdale Keepers Cottage Bentley BEVERLEY East Riding of Yorkshire HU17 8PP

Dogger Bank South Offshore Wind Farm Development Consent Order BOOK OF REFERENCE - PART 3 County of East Riding of Yorkshire		
Number on Land Plans	Description of Land	Names of all those entitled to enjoy easements or other private rights over land (including private rights of navigation over water) which it is proposed shall be extinguished, suspended or interfered with under Regulation 7(1)(c) of the Infrastructure Planning (Applications: Prescribed Forms and Procedures) Regulations 2009
01-001	2797 square metres of public road and verges (North Turnpike)	Northern Powergrid (Yorkshire) PLC Lloyds Court 78 Grey Street Newcastle Upon Tyne NE1 6AF (in respect of overhead electricity apparatus) Unknown
01-004	2586 square metres of agricultural land and access track (east of North Turnpike)	Unknown (in respect of rights, covenants and restrictions as contained in a Transfer dated 3 February 1977)
01-006	3107 square metres of agricultural land and access track (east of North Turnpike)	Doggerbank Offshore Wind Farm Project 1 Projco Limited No.1 Forbury Place 43 Forbury Road Reading RG1 3JH (in respect of rights contained in a Deed of Grant dated 29 April 2019) Doggerbank Offshore Wind Farm Project 2 Projco Limited No.1 Forbury Place 43 Forbury Road Reading RG1 3JH (in respect of rights contained in a Deed of Grant dated 29 April 2019) Unknown (in respect of rights of access to maintain and repair service media dated 3 February 1977)
01-007	1903 square metres of agricultural land and access track (east of North Turnpike)	Doggerbank Offshore Wind Farm Project 1 Projco Limited No.1 Forbury Place 43 Forbury Road Reading RG1 3JH (in respect of rights contained in a Deed of Grant dated 29 April 2019)

Dogger Bank South Offshore Wind Farm Development Consent Order BOOK OF REFERENCE - PART 3 County of East Riding of Yorkshire		
Number on Land Plans	Description of Land	Names of all those entitled to enjoy easements or other private rights over land (including private rights of navigation over water) which it is proposed shall be extinguished, suspended or interfered with under Regulation 7(1)(c) of the Infrastructure Planning (Applications: Prescribed Forms and Procedures) Regulations 2009
01-007 cont'd		Doggerbank Offshore Wind Farm Project 2 Projco Limited No.1 Forbury Place 43 Forbury Road Reading RG1 3JH (in respect of rights contained in a Deed of Grant dated 29 April 2019) Unknown (in respect of rights of access to maintain and repair service media dated 3 February 1977)
01-008	20 square metres of shore landward of the Mean High Water at Ulrome (east of North Turnpike)	Doggerbank Offshore Wind Farm Project 1 Projco Limited No.1 Forbury Place 43 Forbury Road Reading RG1 3JH (in respect of rights contained in a Deed of Grant dated 28 May 2019)
01-009	92 square metres of shore landward of the Mean High Water at Ulrome (east of North Turnpike)	Clifford Noel Warkup Marcliff Beverley Road Beeford DRIFFIELD East Riding of Yorkshire YO25 8AD (in respect of rights contained in a Lease dated 5 August 2005) Doggerbank Offshore Wind Farm Project 1 Projco Limited No.1 Forbury Place 43 Forbury Road Reading RG1 3JH (in respect of rights contained in a Deed of Grant dated 28 May 2019)

Dogger Bank South Offshore Wind Farm Development Consent Order BOOK OF REFERENCE - PART 3 County of East Riding of Yorkshire		
Number on Land Plans	Description of Land	Names of all those entitled to enjoy easements or other private rights over land (including private rights of navigation over water) which it is proposed shall be extinguished, suspended or interfered with under Regulation 7(1)(c) of the Infrastructure Planning (Applications: Prescribed Forms and Procedures) Regulations 2009
01-009 cont'd		<p>Graham Clifford Warkup Marcliff Beverley Road Beeford DRIFFIELD East Riding of Yorkshire YO25 8AD (in respect of rights contained in a Lease dated 5 August 2005)</p> <p>Martin Geoffrey Warkup Marcliff Beverley Road Beeford DRIFFIELD East Riding of Yorkshire YO25 8AD (in respect of rights contained in a Lease dated 5 August 2005)</p> <p>Neil Anthony Warkup Marcliff Beverley Road Beeford DRIFFIELD East Riding of Yorkshire YO25 8AD (in respect of rights contained in a Lease dated 5 August 2005)</p> <p>Unknown (in respect of rights of access)</p>
01-010	30 square metres of foreshore seaward of the Mean High Water lying to the east of Ulrome (excluding all interests of the Crown)	<p>Doggerbank Offshore Wind Farm Project 1 Projco Limited No.1 Forbury Place 43 Forbury Road Reading RG1 3JH (in respect of rights contained in a Deed of Grant dated 29 April 2019)</p>

Dogger Bank South Offshore Wind Farm Development Consent Order BOOK OF REFERENCE - PART 3 County of East Riding of Yorkshire		
Number on Land Plans	Description of Land	Names of all those entitled to enjoy easements or other private rights over land (including private rights of navigation over water) which it is proposed shall be extinguished, suspended or interfered with under Regulation 7(1)(c) of the Infrastructure Planning (Applications: Prescribed Forms and Procedures) Regulations 2009
01-010 cont'd		<p>Doggerbank Offshore Wind Farm Project 2 Projco Limited No.1 Forbury Place 43 Forbury Road Reading RG1 3JH (in respect of rights contained in a Deed of Grant dated 29 April 2019)</p> <p>Unknown (in respect of rights of access)</p>
01-011	356 square metres of foreshore seaward of the Mean High Water lying to the north east of Ulrome (excluding all interests of the Crown)	<p>Clifford Noel Warkup Marcliff Beverley Road Beeford DRIFFIELD East Riding of Yorkshire YO25 8AD (in respect of rights contained in a Lease dated 5 August 2005)</p> <p>Doggerbank Offshore Wind Farm Project 1 Projco Limited No.1 Forbury Place 43 Forbury Road Reading RG1 3JH (in respect of rights contained in a Deed of Grant dated 28 May 2019)</p> <p>Graham Clifford Warkup Marcliff Beverley Road Beeford DRIFFIELD East Riding of Yorkshire YO25 8AD (in respect of rights contained in a Lease dated 5 August 2005)</p>

Dogger Bank South Offshore Wind Farm Development Consent Order BOOK OF REFERENCE - PART 3 County of East Riding of Yorkshire		
Number on Land Plans	Description of Land	Names of all those entitled to enjoy easements or other private rights over land (including private rights of navigation over water) which it is proposed shall be extinguished, suspended or interfered with under Regulation 7(1)(c) of the Infrastructure Planning (Applications: Prescribed Forms and Procedures) Regulations 2009
01-011 cont'd		<p>Martin Geoffrey Warkup Marcliff Beverley Road Beeford DRIFFIELD East Riding of Yorkshire YO25 8AD (in respect of rights contained in a Lease dated 5 August 2005)</p> <p>Neil Anthony Warkup Marcliff Beverley Road Beeford DRIFFIELD East Riding of Yorkshire YO25 8AD (in respect of rights contained in a Lease dated 5 August 2005)</p> <p>Unknown (in respect of rights of access)</p>
02-005	3948 square metres of shore landward of the Mean High Water lying to the east of Skipsea (excluding all interests of the Crown)	Unknown
02-013	599 square metres of shore landward of the Mean High Water lying to the east of Skipsea (north of Hornsea Road)	Unknown
02-014	8 square metres of shore landward of the Mean High Water lying to the east of Skipsea (north of Hornsea Road)	Unknown
02-015	2144 square metres of shore landward of the Mean High Water lying to the east of Skipsea (north of Hornsea Road)	Unknown (in respect of right of way contained in a Conveyance dated 4 June 1963)
02-016	185977 square metres of agricultural land and drains (east of Cleeton Lane and north of Hornsea Road, B1242)	<p>Openreach Limited 6 Gracechurch Street LONDON EC3V 0AT (in respect of underground telecommunication apparatus)</p>

Dogger Bank South Offshore Wind Farm Development Consent Order BOOK OF REFERENCE - PART 3 County of East Riding of Yorkshire		
Number on Land Plans	Description of Land	Names of all those entitled to enjoy easements or other private rights over land (including private rights of navigation over water) which it is proposed shall be extinguished, suspended or interfered with under Regulation 7(1)(c) of the Infrastructure Planning (Applications: Prescribed Forms and Procedures) Regulations 2009
02-016 cont'd		Unknown (in respect of rights of way contained in a Conveyance dated 4 June 1963)
02-017	6728 square metres of agricultural land and drains (east of Cleeton Lane and north of Hornsea Road, B1242)	Unknown (in respect of rights of way contained in a Conveyance dated 4 June 1963)
02-019	319 square metres of agricultural land and drains (east of Cleeton Lane)	Unknown
02-020	85758 square metres of agricultural land and drains (north of Hornsea Road, B1242)	Openreach Limited 6 Gracechurch Street LONDON EC3V 0AT (in respect of underground telecommunication apparatus)
02-024	25135 square metres of agricultural land (north of Hornsea Road, B1242)	Openreach Limited 6 Gracechurch Street LONDON EC3V 0AT (in respect of underground telecommunication apparatus)
02-025	3873 square metres of agricultural land (north of Hornsea Road, B1242)	Openreach Limited 6 Gracechurch Street LONDON EC3V 0AT (in respect of underground telecommunication apparatus)
02-026	3 square metres of public road and verges (Hornsea Road, B1242)	Openreach Limited 6 Gracechurch Street LONDON EC3V 0AT (in respect of underground telecommunication apparatus) Unknown

Dogger Bank South Offshore Wind Farm Development Consent Order BOOK OF REFERENCE - PART 3 County of East Riding of Yorkshire		
Number on Land Plans	Description of Land	Names of all those entitled to enjoy easements or other private rights over land (including private rights of navigation over water) which it is proposed shall be extinguished, suspended or interfered with under Regulation 7(1)(c) of the Infrastructure Planning (Applications: Prescribed Forms and Procedures) Regulations 2009
02-027	1607 square metres of public road and verges (Hornsea Road, B1242)	Openreach Limited 6 Gracechurch Street LONDON EC3V 0AT (in respect of underground telecommunication apparatus) Unknown Yorkshire Water Services Limited Western House Western Way Halifax Road Bradford West Yorkshire BD6 2SZ (in respect of underground water apparatus)
02-028	20 square metres of public road and verges (Hornsea Road, B1242)	Unknown Yorkshire Water Services Limited Western House Western Way Halifax Road Bradford West Yorkshire BD6 2SZ (in respect of underground water apparatus)
02-029	1 square metres of verges (south of Hornsea Road, B1242)	Unknown
02-030	632 square metres of verges (south of Hornsea Road, B1242)	Unknown

Dogger Bank South Offshore Wind Farm Development Consent Order BOOK OF REFERENCE - PART 3 County of East Riding of Yorkshire		
Number on Land Plans	Description of Land	Names of all those entitled to enjoy easements or other private rights over land (including private rights of navigation over water) which it is proposed shall be extinguished, suspended or interfered with under Regulation 7(1)(c) of the Infrastructure Planning (Applications: Prescribed Forms and Procedures) Regulations 2009
02-031	10884 square metres of agricultural land and verges (east of Hornsea Road, B1242)	Northern Powergrid (Yorkshire) PLC Lloyds Court 78 Grey Street Newcastle Upon Tyne NE1 6AF (in respect of overhead electricity apparatus)
02-032	21808 square metres of agricultural land and verges (east of Hornsea Road, B1242)	Openreach Limited 6 Gracechurch Street LONDON EC3V 0AT (in respect of underground telecommunication apparatus)
02-033	2484 square metres of public road, verges and hedgerow (Hornsea Road, B1242)	Northern Powergrid (Yorkshire) PLC Lloyds Court 78 Grey Street Newcastle Upon Tyne NE1 6AF (in respect of underground electricity apparatus) Openreach Limited 6 Gracechurch Street LONDON EC3V 0AT (in respect of underground telecommunication apparatus) Unknown Yorkshire Water Services Limited Western House Western Way Halifax Road Bradford West Yorkshire BD6 2SZ (in respect of underground water apparatus)

Dogger Bank South Offshore Wind Farm Development Consent Order BOOK OF REFERENCE - PART 3 County of East Riding of Yorkshire		
Number on Land Plans	Description of Land	Names of all those entitled to enjoy easements or other private rights over land (including private rights of navigation over water) which it is proposed shall be extinguished, suspended or interfered with under Regulation 7(1)(c) of the Infrastructure Planning (Applications: Prescribed Forms and Procedures) Regulations 2009
02-034	9128 square metres of agricultural land and verges (west of Hornsea Road, B1242)	Northern Powergrid (Yorkshire) PLC Lloyds Court 78 Grey Street Newcastle Upon Tyne NE1 6AF (in respect of underground electricity apparatus)
02-036	881 square metres of public road, access track and verges (Hornsea Road, B1242)	Northern Powergrid (Yorkshire) PLC Lloyds Court 78 Grey Street Newcastle Upon Tyne NE1 6AF (in respect of underground electricity apparatus) Openreach Limited 6 Gracechurch Street LONDON EC3V 0AT (in respect of underground telecommunication apparatus) Unknown Yorkshire Water Services Limited Western House Western Way Halifax Road Bradford West Yorkshire BD6 2SZ (in respect of underground sewerage and water apparatus)
02-037	570 square metres of agricultural land and access track (west of Hornsea Road, B1242)	East Riding Of Yorkshire Council County Hall Cross Street BEVERLEY East Riding of Yorkshire HU17 9BA (in respect of rights reserved by a Transfer dated 15 February 2012)

Dogger Bank South Offshore Wind Farm Development Consent Order BOOK OF REFERENCE - PART 3 County of East Riding of Yorkshire		
Number on Land Plans	Description of Land	Names of all those entitled to enjoy easements or other private rights over land (including private rights of navigation over water) which it is proposed shall be extinguished, suspended or interfered with under Regulation 7(1)(c) of the Infrastructure Planning (Applications: Prescribed Forms and Procedures) Regulations 2009
02-038	72661 square metres of agricultural land and public footpath (Skipsea Footpath No.6) (west of Hornsea Road, B1242)	East Riding Of Yorkshire Council County Hall Cross Street BEVERLEY East Riding of Yorkshire HU17 9BA (in respect of rights reserved by a Transfer dated 15 February 2012)
03-001	276 square metres of watercourse (Skipsea Drain) (east of Bewholme Lane)	Beverley & North Holderness Internal Drainage Board Derwent House Crockey Hill York YO19 4SR (in respect of riparian rights) Unknown
03-002	26356 square metres of agricultural land (east of Bewholme Lane)	Beverley & North Holderness Internal Drainage Board Derwent House Crockey Hill York YO19 4SR (in respect of rights of access)
03-003	90 square metres of hedgerow (east of Bewholme Lane)	Openreach Limited 6 Gracechurch Street LONDON EC3V 0AT (in respect of underground telecommunication apparatus)
03-004	417 square metres of public road and verges (Bewholme Lane)	Openreach Limited 6 Gracechurch Street LONDON EC3V 0AT (in respect of underground telecommunication apparatus) Unknown

Dogger Bank South Offshore Wind Farm Development Consent Order BOOK OF REFERENCE - PART 3 County of East Riding of Yorkshire		
Number on Land Plans	Description of Land	Names of all those entitled to enjoy easements or other private rights over land (including private rights of navigation over water) which it is proposed shall be extinguished, suspended or interfered with under Regulation 7(1)(c) of the Infrastructure Planning (Applications: Prescribed Forms and Procedures) Regulations 2009
03-005	52 square metres of agricultural land (west of Bewholme Lane)	Unknown (in respect of restrictive covenants as may have been imposed before 11 May 1971) Unknown (in respect of rights of way, water support, drainage, light and other easements granted by a Conveyance dated 20 April 1988)
03-006	730 square metres of public road and verges (Bewholme Lane)	Openreach Limited 6 Gracechurch Street LONDON EC3V 0AT (in respect of underground telecommunication apparatus) Unknown
03-007	140 square metres of agricultural land (east of Bewholme Lane)	Openreach Limited 6 Gracechurch Street LONDON EC3V 0AT (in respect of underground telecommunication apparatus)
03-008	590 square metres of public road and verges (Bewholme Lane)	Openreach Limited 6 Gracechurch Street LONDON EC3V 0AT (in respect of underground telecommunication apparatus) Unknown
03-009	127 square metres of agricultural land (west of Bewholme Lane)	Unknown (in respect of restrictive covenants as may have been imposed before 11 May 1971) Unknown (in respect of rights of way, water support, drainage, light and other easements granted by a Conveyance dated 20 April 1988)
03-010	9561 square metres of agricultural land (west of Bewholme Lane)	Unknown (in respect of restrictive covenants as may have been imposed before 11 May 1971)

Dogger Bank South Offshore Wind Farm Development Consent Order BOOK OF REFERENCE - PART 3 County of East Riding of Yorkshire		
Number on Land Plans	Description of Land	Names of all those entitled to enjoy easements or other private rights over land (including private rights of navigation over water) which it is proposed shall be extinguished, suspended or interfered with under Regulation 7(1)(c) of the Infrastructure Planning (Applications: Prescribed Forms and Procedures) Regulations 2009
03-010 cont'd		Unknown (in respect of rights of way, water support, drainage, light and other easements granted by a Conveyance dated 20 April 1988)
03-012	33116 square metres of agricultural land and drain (Low Bonwick Farm, south of Dunnington Lane)	Carr Hill Farm Limited Office F12 Beverley Enterprise Centre Beck View Road BEVERLEY East Riding of Yorkshire HU17 0JT (in respect of rights of access to maintain, inspect and repair service media contained in a Transfer dated 30 November 2017)
03-013	26372 square metres of agricultural land (Manor Farm, south of Dunnington Lane)	Manor Farm Energy Limited Medina House 2 Station Avenue BRIDLINGTON East Riding of Yorkshire YO16 4LZ (in respect of rights of access and maintaining, inspecting and repairing conducting media contained in a Lease dated 5 September 2014)
04-001	76 square metres of access splay and hedgerow (Manor Farm, east of Skipsea Lane)	Manor Farm Energy Limited Medina House 2 Station Avenue BRIDLINGTON East Riding of Yorkshire YO16 4LZ (in respect of rights of access and maintaining, inspecting and repairing conducting media contained in a Lease dated 5 September 2014)
04-002	523 square metres of public road and verges (Skipsea Lane)	Openreach Limited 6 Gracechurch Street LONDON EC3V 0AT (in respect of underground telecommunication apparatus) Unknown

Dogger Bank South Offshore Wind Farm Development Consent Order BOOK OF REFERENCE - PART 3 County of East Riding of Yorkshire		
Number on Land Plans	Description of Land	Names of all those entitled to enjoy easements or other private rights over land (including private rights of navigation over water) which it is proposed shall be extinguished, suspended or interfered with under Regulation 7(1)(c) of the Infrastructure Planning (Applications: Prescribed Forms and Procedures) Regulations 2009
04-002 cont'd		Yorkshire Water Services Limited Western House Western Way Halifax Road Bradford West Yorkshire BD6 2SZ (in respect of underground water apparatus)
04-003	120 square metres of agricultural land (Manor Farm, west of Skipsea Lane)	Centrica PLC Millstream Maidenhead Road WINDSOR Berkshire SL4 5GD (in respect of rights to lay, construct, use, maintain, inspect, alter, renew, replace and remove a main or pipe contained in Deeds dated 11 May 1972, 18 February 1981 and 26 March 1991)
04-004	865 square metres of public road and verges (Skipsea Lane)	Openreach Limited 6 Gracechurch Street LONDON EC3V 0AT (in respect of underground telecommunication apparatus) Unknown Yorkshire Water Services Limited Western House Western Way Halifax Road Bradford West Yorkshire BD6 2SZ (in respect of underground water apparatus)

Dogger Bank South Offshore Wind Farm Development Consent Order BOOK OF REFERENCE - PART 3 County of East Riding of Yorkshire		
Number on Land Plans	Description of Land	Names of all those entitled to enjoy easements or other private rights over land (including private rights of navigation over water) which it is proposed shall be extinguished, suspended or interfered with under Regulation 7(1)(c) of the Infrastructure Planning (Applications: Prescribed Forms and Procedures) Regulations 2009
04-005	78 square metres of hedgerow (east of Skipsea Lane)	Manor Farm Energy Limited Medina House 2 Station Avenue BRIDLINGTON East Riding of Yorkshire YO16 4LZ (in respect of rights of access and maintaining, inspecting and repairing media contained in a Lease dated 5 September 2014)
04-006	561 square metres of public road and verges (Skipsea Lane)	Openreach Limited 6 Gracechurch Street LONDON EC3V 0AT (in respect of underground telecommunication apparatus) Unknown Yorkshire Water Services Limited Western House Western Way Halifax Road Bradford West Yorkshire BD6 2SZ (in respect of underground water apparatus)
04-007	58 square metres of agricultural land (Manor Farm, west of Skipsea Lane)	Centrica PLC Millstream Maidenhead Road WINDSOR Berkshire SL4 5GD (in respect of rights to lay, construct, use, maintain, inspect, alter, renew, replace and remove a main or pipe contained in Deeds dated 11 May 1972, 18 February 1981 and 26 March 1991)

Dogger Bank South Offshore Wind Farm Development Consent Order BOOK OF REFERENCE - PART 3 County of East Riding of Yorkshire		
Number on Land Plans	Description of Land	Names of all those entitled to enjoy easements or other private rights over land (including private rights of navigation over water) which it is proposed shall be extinguished, suspended or interfered with under Regulation 7(1)(c) of the Infrastructure Planning (Applications: Prescribed Forms and Procedures) Regulations 2009
04-008	42776 square metres of agricultural land (Manor Farm, west of Skipsea Lane)	Centrica PLC Millstream Maidenhead Road WINDSOR Berkshire SL4 5GD (in respect of rights to lay, construct, use, maintain, inspect, alter, renew, replace and remove a main or pipe contained in Deeds dated 11 May 1972, 18 February 1981 and 26 March 1991) Northern Powergrid (Yorkshire) PLC Lloyds Court 78 Grey Street Newcastle Upon Tyne NE1 6AF (in respect of overhead electricity apparatus)
04-009	490 square metres of watercourse (Dunnington Sewer, east of Dunnington Lane)	Beverley & North Holderness Internal Drainage Board Derwent House Cockey Hill York YO19 4SR (in respect of riparian rights) Unknown
04-010	42868 square metres of agricultural land and drain (east of Dunnington Lane)	Beverley & North Holderness Internal Drainage Board Derwent House Cockey Hill York YO19 4SR (in respect of rights of access)

Dogger Bank South Offshore Wind Farm Development Consent Order BOOK OF REFERENCE - PART 3 County of East Riding of Yorkshire		
Number on Land Plans	Description of Land	Names of all those entitled to enjoy easements or other private rights over land (including private rights of navigation over water) which it is proposed shall be extinguished, suspended or interfered with under Regulation 7(1)(c) of the Infrastructure Planning (Applications: Prescribed Forms and Procedures) Regulations 2009
04-010 cont'd		Centrica PLC Millstream Maidenhead Road WINDSOR Berkshire SL4 5GD (in respect of rights to lay, construct, use, maintain, inspect, alter, renew, replace and remove a main or pipe contained in a Deed of Grant dated 25 June 1971) National Gas Transmission PLC National Grid House Warwick Technology Park Gallows Hill WARWICK CV34 6DA (in respect of underground gas apparatus)
04-011	2103 square metres of agricultural land (east of Dunnington Lane)	Centrica PLC Millstream Maidenhead Road WINDSOR Berkshire SL4 5GD (in respect of rights to lay, construct, use, maintain, inspect, alter, renew, replace and remove a main or pipe contained in a Deed of Grant dated 25 June 1971)
04-012	79 square metres of public road and verge (Dunnington Lane)	Unknown
04-013	858 square metres of public road and verge (Dunnington Lane)	Unknown
04-014	125 square metres of verge (west of Dunnington Lane)	Unknown

Dogger Bank South Offshore Wind Farm Development Consent Order BOOK OF REFERENCE - PART 3 County of East Riding of Yorkshire		
Number on Land Plans	Description of Land	Names of all those entitled to enjoy easements or other private rights over land (including private rights of navigation over water) which it is proposed shall be extinguished, suspended or interfered with under Regulation 7(1)(c) of the Infrastructure Planning (Applications: Prescribed Forms and Procedures) Regulations 2009
04-015	2432 square metres of public road and verge (Dunnington Lane)	Northern Powergrid (Yorkshire) PLC Lloyds Court 78 Grey Street Newcastle Upon Tyne NE1 6AF (in respect of overhead electricity apparatus) Unknown
04-016	305 square metres of verge (west of Dunnington Lane)	Northern Powergrid (Yorkshire) PLC Lloyds Court 78 Grey Street Newcastle Upon Tyne NE1 6AF (in respect of overhead electricity apparatus) Unknown
04-017	3499 square metres of agricultural land (west of Dunnington Lane)	Northern Powergrid (Yorkshire) PLC Lloyds Court 78 Grey Street Newcastle Upon Tyne NE1 6AF (in respect of overhead electricity apparatus)
04-020	18022 square metres of public road and verges (Dunnington Lane and Beverley Road, A165)	Northern Powergrid (Yorkshire) PLC Lloyds Court 78 Grey Street Newcastle Upon Tyne NE1 6AF (in respect of overhead electricity apparatus) Unknown

Dogger Bank South Offshore Wind Farm Development Consent Order BOOK OF REFERENCE - PART 3 County of East Riding of Yorkshire		
Number on Land Plans	Description of Land	Names of all those entitled to enjoy easements or other private rights over land (including private rights of navigation over water) which it is proposed shall be extinguished, suspended or interfered with under Regulation 7(1)(c) of the Infrastructure Planning (Applications: Prescribed Forms and Procedures) Regulations 2009
04-020 cont'd		Yorkshire Water Services Limited Western House Western Way Halifax Road Bradford West Yorkshire BD6 2SZ (in respect of underground water apparatus)
04-021	21402 square metres of agricultural land (west of Dunnington Lane)	Northern Powergrid (Yorkshire) PLC Lloyds Court 78 Grey Street Newcastle Upon Tyne NE1 6AF (in respect of overhead electricity apparatus)
04-024	27263 square metres of agricultural land and drain (Moor Grange Farm, south of Dunnington Lane)	Gregory Peter Atkin Moor Grange Beverley Road Beeford Driffield East Riding of Yorkshire YO25 8AE (in respect of rights of drainage and access to the retained land contained in a Transfer dated 14 September 2010) Lucy Sheila Elizabeth Atkin Moor Grange Cottage Beverley Road Beeford DRIFFIELD East Riding of Yorkshire YO25 8AE (in respect of rights of drainage and access to the retained land contained in a Transfer dated 14 September 2010)

Dogger Bank South Offshore Wind Farm Development Consent Order BOOK OF REFERENCE - PART 3 County of East Riding of Yorkshire		
Number on Land Plans	Description of Land	Names of all those entitled to enjoy easements or other private rights over land (including private rights of navigation over water) which it is proposed shall be extinguished, suspended or interfered with under Regulation 7(1)(c) of the Infrastructure Planning (Applications: Prescribed Forms and Procedures) Regulations 2009
05-001	45117 square metres of agricultural land and hedgerow (Moor Grange Farm, east of Moor Grange Access Road, west of Billings Lane)	<p>Alexander Douglas Robinson Happy Land Farm Dringhoe DRIFFIELD East Riding of Yorkshire YO25 8AG (in respect of rights to maintain a ditch contained in a Conveyance dated 1 August 1984)</p> <p>Gregory Peter Atkin Moor Grange Beverley Road Beeford Driffield East Riding of Yorkshire YO25 8AE (in respect of rights of way contained in a Transfer dated 10 May 1988 and in respect of rights of drainage and access to the retained land contained in a Transfer dated 14 September 2010)</p> <p>Lucy Sheila Elizabeth Atkin Moor Grange Cottage Beverley Road Beeford DRIFFIELD East Riding of Yorkshire YO25 8AE (in respect of rights of way contained in a Transfer dated 10 May 1988 and in respect of rights of drainage and access to the retained land contained in a Transfer dated 14 September 2010)</p> <p>R & CM Ravis Limited Beachcomber Lodge 56 South Marine Drive BRIDLINGTON YO15 3JN (in respect of rights of way and paying a proportion of costs to repair, maintain, clean, dredging and renewing drains contained in a Transfer dated 14 September 2010)</p>

Dogger Bank South Offshore Wind Farm Development Consent Order BOOK OF REFERENCE - PART 3 County of East Riding of Yorkshire		
Number on Land Plans	Description of Land	Names of all those entitled to enjoy easements or other private rights over land (including private rights of navigation over water) which it is proposed shall be extinguished, suspended or interfered with under Regulation 7(1)(c) of the Infrastructure Planning (Applications: Prescribed Forms and Procedures) Regulations 2009
05-002	6271 square metres of agricultural land and hedgerow (Moor Grange Farm, east of Moor Grange Access Road, west of Billings Lane)	<p>Alexander Douglas Robinson Happy Land Farm Dringhoe DRIFFIELD East Riding of Yorkshire YO25 8AG (in respect of rights to maintain a ditch contained in a Conveyance dated 1 August 1984)</p> <p>Gregory Peter Atkin Moor Grange Beverley Road Beeford Driffield East Riding of Yorkshire YO25 8AE (in respect of rights of way contained in a Transfer dated 10 May 1988 and in respect of rights of drainage and access to the retained land contained in a Transfer dated 14 September 2010)</p> <p>Lucy Sheila Elizabeth Atkin Moor Grange Cottage Beverley Road Beeford DRIFFIELD East Riding of Yorkshire YO25 8AE (in respect of rights of way contained in a Transfer dated 10 May 1988 and in respect of rights of drainage and access to the retained land contained in a Transfer dated 14 September 2010)</p> <p>R & CM Ravis Limited Beachcomber Lodge 56 South Marine Drive BRIDLINGTON YO15 3JN (in respect of rights of way and paying a proportion of costs to repair, maintain, clean, dredging and renewing drains contained in a Transfer dated 14 September 2010)</p>
05-003	6575 square metres of agricultural land and drain (west of Billings Lane)	Unknown

Dogger Bank South Offshore Wind Farm Development Consent Order BOOK OF REFERENCE - PART 3 County of East Riding of Yorkshire		
Number on Land Plans	Description of Land	Names of all those entitled to enjoy easements or other private rights over land (including private rights of navigation over water) which it is proposed shall be extinguished, suspended or interfered with under Regulation 7(1)(c) of the Infrastructure Planning (Applications: Prescribed Forms and Procedures) Regulations 2009
05-004	69585 square metres of agricultural land and hedgerow (east of New Road) (excluding all interests of the Crown)	<p>Julia Alexa Clover Todd Nunkeeling Priory Nunkeeling DRIFFIELD East Riding of Yorkshire YO25 8EH (in respect of rights to maintain the dwellinghouse, drains and septic tank stated in the Conveyance dated 14 January 1966)</p> <p>Northern Powergrid (Yorkshire) PLC Lloyds Court 78 Grey Street Newcastle Upon Tyne NE1 6AF (in respect of overhead electricity apparatus)</p> <p>Northern Powergrid (Yorkshire) PLC Lloyds Court 78 Grey Street Newcastle Upon Tyne NE1 6AF (in respect of wayleave consents dated 28 September 1967, 13 May 1969 and 28 November 1983)</p> <p>Nunkeeling Renewables Limited Hall Garth Manor Farm Nunkeeling Driffield East Yorkshire YO25 8EH (in respect of rights contained in a Lease dated 1 May 2012 and 3 December 2012)</p> <p>Secretary Of State For Defence Main Building Horse Guards Avenue Whitehall LONDON SW1A 2HB (in respect of restrictive covenants and rights listed in a Deed dated 30 May 1949)</p>

Dogger Bank South Offshore Wind Farm Development Consent Order BOOK OF REFERENCE - PART 3 County of East Riding of Yorkshire		
Number on Land Plans	Description of Land	Names of all those entitled to enjoy easements or other private rights over land (including private rights of navigation over water) which it is proposed shall be extinguished, suspended or interfered with under Regulation 7(1)(c) of the Infrastructure Planning (Applications: Prescribed Forms and Procedures) Regulations 2009
05-004 cont'd		Unknown (in respect of rights granted and terms listed in a Conveyance dated 18 March 1987)
05-005	29550 square metres of agricultural land, access track and hedgerow (Moor House Farm, Moor House Access Road)	Yorkshire Water Services Limited Western House Western Way Halifax Road Bradford West Yorkshire BD6 2SZ (in respect of underground water apparatus)
06-001	10450 square metres of agricultural land and watercourse (Nunkeeling Drain, west of Main Road)	Openreach Limited 6 Gracechurch Street LONDON EC3V 0AT (in respect of underground telecommunication apparatus) Unknown (in respect of rights reserved by a Conveyance dated 28 October 1965)
06-003	519 square metres of public road and verge (Main Road)	Unknown Yorkshire Water Services Limited Western House Western Way Halifax Road Bradford West Yorkshire BD6 2SZ (in respect of abandoned underground water apparatus)
06-004	891 square metres of public road and verge (Main Road)	Unknown

Dogger Bank South Offshore Wind Farm Development Consent Order BOOK OF REFERENCE - PART 3 County of East Riding of Yorkshire		
Number on Land Plans	Description of Land	Names of all those entitled to enjoy easements or other private rights over land (including private rights of navigation over water) which it is proposed shall be extinguished, suspended or interfered with under Regulation 7(1)(c) of the Infrastructure Planning (Applications: Prescribed Forms and Procedures) Regulations 2009
06-004 cont'd		Yorkshire Water Services Limited Western House Western Way Halifax Road Bradford West Yorkshire BD6 2SZ (in respect of underground water apparatus)
06-005	30 square metres of verge (east of Main Road)	Unknown Yorkshire Water Services Limited Western House Western Way Halifax Road Bradford West Yorkshire BD6 2SZ (in respect of underground water apparatus)
06-006	136 square metres of agricultural land and verge (east of Main Road)	Foster Farms Limited Willow Croft Farm Riston Road Catwick BEVERLEY East Riding of Yorkshire HU17 5PR (in respect of the right to lay and maintain water and gas pipes, drains, sewers and electricity cables stated in Conveyances dated 1 February 1980 and 17 July 1973) Laurazena Thompson Haverham Farm Hempholme DRIFFIELD East Riding of Yorkshire YO25 8NB (in respect of easements as contained in a Transfer dated 4 May 2023)

Dogger Bank South Offshore Wind Farm Development Consent Order BOOK OF REFERENCE - PART 3 County of East Riding of Yorkshire		
Number on Land Plans	Description of Land	Names of all those entitled to enjoy easements or other private rights over land (including private rights of navigation over water) which it is proposed shall be extinguished, suspended or interfered with under Regulation 7(1)(c) of the Infrastructure Planning (Applications: Prescribed Forms and Procedures) Regulations 2009
06-006 cont'd		Roy Thompson Haverham Farm Hempholme DRIFFIELD East Riding of Yorkshire YO25 8NB (in respect of easements as contained in a Transfer dated 4 May 2023)
06-007	55074 square metres of agricultural land (north of Catfoss Road, east of Main Road)	Foster Farms Limited Willow Croft Farm Riston Road Catwick BEVERLEY East Riding of Yorkshire HU17 5PR (in respect of the right to lay and maintain water and gas pipes, drains, sewers and electricity cables stated in Conveyances dated 1 February 1980 and 17 July 1973) Laurazena Thompson Haverham Farm Hempholme DRIFFIELD East Riding of Yorkshire YO25 8NB (in respect of easements as contained in a Transfer dated 4 May 2023) Roy Thompson Haverham Farm Hempholme DRIFFIELD East Riding of Yorkshire YO25 8NB (in respect of easements as contained in a Transfer dated 4 May 2023)

Dogger Bank South Offshore Wind Farm Development Consent Order BOOK OF REFERENCE - PART 3 County of East Riding of Yorkshire		
Number on Land Plans	Description of Land	Names of all those entitled to enjoy easements or other private rights over land (including private rights of navigation over water) which it is proposed shall be extinguished, suspended or interfered with under Regulation 7(1)(c) of the Infrastructure Planning (Applications: Prescribed Forms and Procedures) Regulations 2009
06-008	2047 square metres of agricultural land (north of Catfoss Road, east of Main Road)	<p>Foster Farms Limited Willow Croft Farm Riston Road Catwick BEVERLEY East Riding of Yorkshire HU17 5PR (in respect of the right to lay and maintain water and gas pipes, drains, sewers and electricity cables stated in Conveyances dated 1 February 1980 and 17 July 1973)</p> <p>Laurazena Thompson Haverham Farm Hempholme DRIFFIELD East Riding of Yorkshire YO25 8NB (in respect of easements as contained in a Transfer dated 4 May 2023)</p> <p>Roy Thompson Haverham Farm Hempholme DRIFFIELD East Riding of Yorkshire YO25 8NB (in respect of easements as contained in a Transfer dated 4 May 2023)</p>
06-009	16 square metres of hedgerow and drain (north of Catfoss Road)	<p>Centrica PLC Millstream Maidenhead Road WINDSOR Berkshire SL4 5GD (in respect of the rights granted by the Deeds dated 27 June 1972 and 10 April 1975)</p>

Dogger Bank South Offshore Wind Farm Development Consent Order BOOK OF REFERENCE - PART 3 County of East Riding of Yorkshire		
Number on Land Plans	Description of Land	Names of all those entitled to enjoy easements or other private rights over land (including private rights of navigation over water) which it is proposed shall be extinguished, suspended or interfered with under Regulation 7(1)(c) of the Infrastructure Planning (Applications: Prescribed Forms and Procedures) Regulations 2009
06-009 cont'd		Nunkeeling Renewables Limited Hall Garth Manor Farm Nunkeeling Driffield East Yorkshire YO25 8EH (in respect of the rights reserved by the Transfer dated 9 October 2013)
06-010	1004 square metres of public road and verge (Catfoss Road)	Openreach Limited 6 Gracechurch Street LONDON EC3V 0AT (in respect of underground telecommunication apparatus) Unknown Yorkshire Water Services Limited Western House Western Way Halifax Road Bradford West Yorkshire BD6 2SZ (in respect of underground water apparatus)
06-011	4 square metres of verge (south of Catfoss Road)	Unknown
06-012	1012 square metres of public road and verge (Catfoss Road)	Openreach Limited 6 Gracechurch Street LONDON EC3V 0AT (in respect of underground telecommunication apparatus) Unknown

Dogger Bank South Offshore Wind Farm Development Consent Order BOOK OF REFERENCE - PART 3 County of East Riding of Yorkshire		
Number on Land Plans	Description of Land	Names of all those entitled to enjoy easements or other private rights over land (including private rights of navigation over water) which it is proposed shall be extinguished, suspended or interfered with under Regulation 7(1)(c) of the Infrastructure Planning (Applications: Prescribed Forms and Procedures) Regulations 2009
06-012 cont'd		Yorkshire Water Services Limited Western House Western Way Halifax Road Bradford West Yorkshire BD6 2SZ (in respect of underground water apparatus)
06-013	43 square metres of verge (north of Catfoss Road)	Foster Farms Limited Willow Croft Farm Riston Road Catwick BEVERLEY East Riding of Yorkshire HU17 5PR (in respect of the right to lay and maintain water and gas pipes, drains, sewers and electricity cables stated in Conveyances dated 1 February 1980 and 17 July 1973) Laurazena Thompson Haverham Farm Hempholme DRIFFIELD East Riding of Yorkshire YO25 8NB (in respect of easements as contained in a Transfer dated 4 May 2023) Roy Thompson Haverham Farm Hempholme DRIFFIELD East Riding of Yorkshire YO25 8NB (in respect of easements as contained in a Transfer dated 4 May 2023)

Dogger Bank South Offshore Wind Farm Development Consent Order BOOK OF REFERENCE - PART 3 County of East Riding of Yorkshire		
Number on Land Plans	Description of Land	Names of all those entitled to enjoy easements or other private rights over land (including private rights of navigation over water) which it is proposed shall be extinguished, suspended or interfered with under Regulation 7(1)(c) of the Infrastructure Planning (Applications: Prescribed Forms and Procedures) Regulations 2009
06-014	9777 square metres of public road and verge (Catfoss Road and Catfoss Lane)	<p>Northern Powergrid (Yorkshire) PLC Lloyds Court 78 Grey Street Newcastle Upon Tyne NE1 6AF (in respect of overhead electricity apparatus)</p> <p>Openreach Limited 6 Gracechurch Street LONDON EC3V 0AT (in respect of underground telecommunication apparatus)</p> <p>Unknown</p> <p>Yorkshire Water Services Limited Western House Western Way Halifax Road Bradford West Yorkshire BD6 2SZ (in respect of underground water apparatus)</p>
06-016	8429 square metres of agricultural land and access track (south of Catfoss Road)	<p>Centrica PLC Millstream Maidenhead Road WINDSOR Berkshire SL4 5GD (in respect of the right to lay, maintain, inspect and repair and in respect to easement stated in the Deed dated 27 June 1972)</p>

Dogger Bank South Offshore Wind Farm Development Consent Order BOOK OF REFERENCE - PART 3 County of East Riding of Yorkshire		
Number on Land Plans	Description of Land	Names of all those entitled to enjoy easements or other private rights over land (including private rights of navigation over water) which it is proposed shall be extinguished, suspended or interfered with under Regulation 7(1)(c) of the Infrastructure Planning (Applications: Prescribed Forms and Procedures) Regulations 2009
06-017	31268 square metres of agricultural land and drain (south of Catfoss Road)	Centrica PLC Millstream Maidenhead Road WINDSOR Berkshire SL4 5GD (in respect of the right to lay, maintain, inspect and repair and in respect to easement stated in the Deed dated 27 June 1972)
06-018	30325 square metres of agricultural land and drain (north of Harsell Lane, excluding all interests of the Crown)	Centrica PLC Millstream Maidenhead Road WINDSOR Berkshire SL4 5GD (in respect of rights contained in Deeds dated 19 April 1972 and 6 February 1973) Northern Powergrid (Yorkshire) PLC Lloyds Court 78 Grey Street Newcastle Upon Tyne NE1 6AF (in respect of overhead electricity apparatus) Peter James Boynton Hind House Catfoss Lane Sigglesthorne HULL East Riding of Yorkshire HU11 5QN (as The Executor of the Estate of the Late Patricia Anne Boynton) (in respect of rights reserved by a Conveyance dated 24 April 1981)

Dogger Bank South Offshore Wind Farm Development Consent Order BOOK OF REFERENCE - PART 3 County of East Riding of Yorkshire		
Number on Land Plans	Description of Land	Names of all those entitled to enjoy easements or other private rights over land (including private rights of navigation over water) which it is proposed shall be extinguished, suspended or interfered with under Regulation 7(1)(c) of the Infrastructure Planning (Applications: Prescribed Forms and Procedures) Regulations 2009
06-018 cont'd		<p>Secretary Of State For Defence Main Building Horse Guards Avenue Whitehall LONDON SW1A 2HB (in respect of covenants and grants contained in a Deed dated 11 November 1948)</p> <p>Unknown (in respect to rights reserved by a Conveyance dated 1 October 1965)</p>
06-019	136 square metres of verge (north of Harsell Lane, excluding all interests of the Crown)	<p>Centrica PLC Millstream Maidenhead Road WINDSOR Berkshire SL4 5GD (in respect of rights contained in Deeds dated 19 April 1972 and 6 February 1973)</p> <p>Colin Stuart Hazell Astral House Catfoss HULL East Riding of Yorkshire HU11 5SP (in respect of rights of access as contained in a Transfer dated 16 December 2010)</p> <p>Peter James Boynton Hind House Catfoss Lane Sigglesthorpe HULL East Riding of Yorkshire HU11 5QN (as The Executor of the Estate of the Late Patricia Anne Boynton) (in respect of rights reserved by a Conveyance dated 24 April 1981)</p>

Dogger Bank South Offshore Wind Farm Development Consent Order BOOK OF REFERENCE - PART 3 County of East Riding of Yorkshire		
Number on Land Plans	Description of Land	Names of all those entitled to enjoy easements or other private rights over land (including private rights of navigation over water) which it is proposed shall be extinguished, suspended or interfered with under Regulation 7(1)(c) of the Infrastructure Planning (Applications: Prescribed Forms and Procedures) Regulations 2009
06-019 cont'd		<p>Secretary Of State For Defence Main Building Horse Guards Avenue Whitehall LONDON SW1A 2HB (in respect of covenants and grants contained in a Deed dated 11 November 1948)</p> <p>Unknown (in respect to rights reserved by a Conveyance dated 1 October 1965)</p>
06-020	374 square metres of public road and verge (Harsell Lane, excluding all interests of the Crown)	<p>Centrica PLC Millstream Maidenhead Road WINDSOR Berkshire SL4 5GD (in respect of rights contained in Deeds dated 19 April 1972 and 6 February 1973)</p> <p>Colin Stuart Hazell Astral House Catfoss HULL East Riding of Yorkshire HU11 5SP (in respect of rights listed in a Transfer dated 16 December 2010)</p> <p>Peter James Boynton Hind House Catfoss Lane Sigglesthorne HULL East Riding of Yorkshire HU11 5QN (as The Executor of the Estate of the Late Patricia Anne Boynton) (in respect of rights reserved by a Conveyance dated 24 April 1981)</p>

Dogger Bank South Offshore Wind Farm Development Consent Order BOOK OF REFERENCE - PART 3 County of East Riding of Yorkshire		
Number on Land Plans	Description of Land	Names of all those entitled to enjoy easements or other private rights over land (including private rights of navigation over water) which it is proposed shall be extinguished, suspended or interfered with under Regulation 7(1)(c) of the Infrastructure Planning (Applications: Prescribed Forms and Procedures) Regulations 2009
06-020 cont'd		<p>Secretary Of State For Defence Main Building Horse Guards Avenue Whitehall LONDON SW1A 2HB (in respect of covenants and grants contained in a Deed dated 11 November 1948)</p> <p>Unknown (in respect to rights reserved by a Conveyance dated 1 October 1965)</p>
06-021	472 square metres of public road (Harsell Lane, excluding all interests of the Crown)	<p>Centrica PLC Millstream Maidenhead Road WINDSOR Berkshire SL4 5GD (in respect of rights contained in Deeds dated 19 April 1972 and 6 February 1973)</p> <p>Colin Stuart Hazell Astral House Catfoss HULL East Riding of Yorkshire HU11 5SP (in respect of rights listed in a Transfer dated 16 December 2010)</p> <p>Peter James Boynton Hind House Catfoss Lane Sigglesthorpe HULL East Riding of Yorkshire HU11 5QN (as The Executor of the Estate of the Late Patricia Anne Boynton) (in respect of rights reserved by a Conveyance dated 24 April 1981)</p>

Dogger Bank South Offshore Wind Farm Development Consent Order BOOK OF REFERENCE - PART 3 County of East Riding of Yorkshire		
Number on Land Plans	Description of Land	Names of all those entitled to enjoy easements or other private rights over land (including private rights of navigation over water) which it is proposed shall be extinguished, suspended or interfered with under Regulation 7(1)(c) of the Infrastructure Planning (Applications: Prescribed Forms and Procedures) Regulations 2009
06-021 cont'd		<p>Secretary Of State For Defence Main Building Horse Guards Avenue Whitehall LONDON SW1A 2HB (in respect of covenants and grants contained in a Deed dated 11 November 1948)</p> <p>Unknown (in respect to rights reserved by a Conveyance dated 1 October 1965)</p>
06-022	116 square metres of verge (north of Harsell Lane, excluding all interests of the Crown)	<p>Centrica PLC Millstream Maidenhead Road WINDSOR Berkshire SL4 5GD (in respect of rights contained in Deeds dated 19 April 1972 and 6 February 1973)</p> <p>Colin Stuart Hazell Astral House Catfoss HULL East Riding of Yorkshire HU11 5SP (in respect of rights of access as contained in a Transfer dated 16 December 2010)</p> <p>Peter James Boynton Hind House Catfoss Lane Sigglesthorne HULL East Riding of Yorkshire HU11 5QN (as The Executor of the Estate of the Late Patricia Anne Boynton) (in respect of rights reserved by a Conveyance dated 24 April 1981)</p>

Dogger Bank South Offshore Wind Farm Development Consent Order BOOK OF REFERENCE - PART 3 County of East Riding of Yorkshire		
Number on Land Plans	Description of Land	Names of all those entitled to enjoy easements or other private rights over land (including private rights of navigation over water) which it is proposed shall be extinguished, suspended or interfered with under Regulation 7(1)(c) of the Infrastructure Planning (Applications: Prescribed Forms and Procedures) Regulations 2009
06-022 cont'd		<p>Secretary Of State For Defence Main Building Horse Guards Avenue Whitehall LONDON SW1A 2HB (in respect of covenants and grants contained in a Deed dated 11 November 1948)</p> <p>Unknown (in respect to rights reserved by a Conveyance dated 1 October 1965)</p>
06-023	177 square metres of public road (Harsell Lane, excluding all interests of the Crown)	<p>Centrica PLC Millstream Maidenhead Road WINDSOR Berkshire SL4 5GD (in respect of rights to lay, maintain and renew a pipe contained in a Deed dated 19 April 1972 and in respect of rights to lay, maintain and renew a pipe contained in a Deed dated 6 February 1973)</p> <p>Colin Stuart Hazell Astral House Catfoss HULL East Riding of Yorkshire HU11 5SP (in respect of rights to maintain, repair and renew a fence contained in a Transfer dated 16 December 2010)</p> <p>Peter James Boynton Hind House Catfoss Lane Sigglesthorne HULL East Riding of Yorkshire HU11 5QN (as The Executor of the Estate of the Late Patricia Anne Boynton) (in respect of rights of way contained in a Conveyance dated 24 April 1981)</p>

Dogger Bank South Offshore Wind Farm Development Consent Order BOOK OF REFERENCE - PART 3 County of East Riding of Yorkshire		
Number on Land Plans	Description of Land	Names of all those entitled to enjoy easements or other private rights over land (including private rights of navigation over water) which it is proposed shall be extinguished, suspended or interfered with under Regulation 7(1)(c) of the Infrastructure Planning (Applications: Prescribed Forms and Procedures) Regulations 2009
06-023 cont'd		<p>Secretary Of State For Defence Main Building Horse Guards Avenue Whitehall LONDON SW1A 2HB (in respect of rights to maintain hedges and trees contained in a Deed dated 11 November 1948)</p> <p>Unknown (in respect to rights of way contained in a Conveyance dated 1 October 1965)</p>
06-024	9 square metres of agricultural land (south of Harsell Lane)	<p>Centrica PLC Millstream Maidenhead Road WINDSOR Berkshire SL4 5GD (in respect of rights to lay, maintain and renew a pipe contained in a Deed dated 19 April 1972 and in respect of rights to lay, maintain and renew a pipe contained in a Deed dated 6 February 1973)</p> <p>Colin Stuart Hazell Astral House Catfoss HULL East Riding of Yorkshire HU11 5SP (in respect of rights to maintain, repair and renew a fence contained in a Transfer dated 16 December 2010)</p> <p>Peter James Boynton Hind House Catfoss Lane Sigglesthorne HULL East Riding of Yorkshire HU11 5QN (as The Executor of the Estate of the Late Patricia Anne Boynton) (in respect of rights of way contained in a Conveyance dated 24 April 1981)</p>

Dogger Bank South Offshore Wind Farm Development Consent Order BOOK OF REFERENCE - PART 3 County of East Riding of Yorkshire		
Number on Land Plans	Description of Land	Names of all those entitled to enjoy easements or other private rights over land (including private rights of navigation over water) which it is proposed shall be extinguished, suspended or interfered with under Regulation 7(1)(c) of the Infrastructure Planning (Applications: Prescribed Forms and Procedures) Regulations 2009
06-024 cont'd		<p>Secretary Of State For Defence Main Building Horse Guards Avenue Whitehall LONDON SW1A 2HB (in respect of rights to maintain hedges and trees contained in a Deed dated 11 November 1948)</p> <p>Unknown (in respect to rights of way contained in a Conveyance dated 1 October 1965)</p>
06-025	64907 square metres of agricultural land, drain and hedgerow (south of Harsell Lane, east of Catwick Road, excluding all interests of the Crown)	<p>Centrica PLC Millstream Maidenhead Road WINDSOR Berkshire SL4 5GD (in respect of rights to lay, maintain and renew a pipe contained in a Deed dated 19 April 1972 and in respect of rights to lay, maintain and renew a pipe contained in a Deed dated 6 February 1973)</p> <p>Colin Stuart Hazell Astral House Catfoss HULL East Riding of Yorkshire HU11 5SP (in respect of rights to maintain, repair and renew a fence contained in a Transfer dated 16 December 2010)</p> <p>Peter James Boynton Hind House Catfoss Lane Siggleshorne HULL East Riding of Yorkshire HU11 5QN (as The Executor of the Estate of the Late Patricia Anne Boynton) (in respect of rights of way contained in a Conveyance dated 24 April 1981)</p>

Dogger Bank South Offshore Wind Farm Development Consent Order BOOK OF REFERENCE - PART 3 County of East Riding of Yorkshire		
Number on Land Plans	Description of Land	Names of all those entitled to enjoy easements or other private rights over land (including private rights of navigation over water) which it is proposed shall be extinguished, suspended or interfered with under Regulation 7(1)(c) of the Infrastructure Planning (Applications: Prescribed Forms and Procedures) Regulations 2009
06-025 cont'd		Secretary Of State For Defence Main Building Horse Guards Avenue Whitehall LONDON SW1A 2HB (in respect of rights to maintain hedges and trees contained in a Deed dated 11 November 1948) Unknown (in respect to rights of way contained in a Conveyance dated 1 October 1965)
07-001	20924 square metres of agricultural land (east of Catwick Road)	Centrica PLC Millstream Maidenhead Road WINDSOR Berkshire SL4 5GD (in respect to the rights to lay and maintain pipes and in respect to a right to easements as contained in a Deed dated 19 April 1972)
07-002	6926 square metres of agricultural land (east of Catwick Road)	Centrica PLC Millstream Maidenhead Road WINDSOR Berkshire SL4 5GD (in respect to the right to easement and in respect to the right to lay, maintain, inspect and repair a gas pipeline contained in a Deed dated 19 April 1972)
07-003	4081 square metres of agricultural land, copse and drain (east of Catwick Road)	David Hobson Manor Lodge Catfoss Lane Sigglesthorne HULL HU11 5QN (in respect of rights of wayleave easements, rights of way and drainage contained in a transfer dated 1 August 1990)

Dogger Bank South Offshore Wind Farm Development Consent Order BOOK OF REFERENCE - PART 3 County of East Riding of Yorkshire		
Number on Land Plans	Description of Land	Names of all those entitled to enjoy easements or other private rights over land (including private rights of navigation over water) which it is proposed shall be extinguished, suspended or interfered with under Regulation 7(1)(c) of the Infrastructure Planning (Applications: Prescribed Forms and Procedures) Regulations 2009
07-004	21226 square metres of agricultural land, drain and public footpath (Seaton Footpath No.10) (east of Catwick Road)	<p>Andrew Stewart Buchan 346 Hathersage Road HULL East Riding of Yorkshire HU8 0EY (in respect of rights of light or air contained in a Conveyance dated 6 November 1990)</p> <p>Nicola Jayne Smith 346 Hathersage Road HULL East Riding of Yorkshire HU8 0EY (in respect of rights of light and air contained in a Conveyance dated 6 November 1990)</p>
07-005	62273 square metres of agricultural land, access track, copse and watercourse (Catfoss Drain) (Catfoss Hall Farm Access Road, east of Catwick Road)	<p>Northern Powergrid (Yorkshire) PLC Lloyds Court 78 Grey Street Newcastle Upon Tyne NE1 6AF (in respect of overhead electricity apparatus)</p> <p>Openreach Limited 6 Gracechurch Street LONDON EC3V 0AT (in respect of underground telecommunication apparatus)</p> <p>Timothy Duncan Rose Catfoss Hall Catfoss Lane Sigglesthorne HULL East Riding of Yorkshire HU11 5QN (in respect of rights of way contained in a Conveyances dated 26 January 1999 and 29 October 1970)</p>

Dogger Bank South Offshore Wind Farm Development Consent Order BOOK OF REFERENCE - PART 3 County of East Riding of Yorkshire		
Number on Land Plans	Description of Land	Names of all those entitled to enjoy easements or other private rights over land (including private rights of navigation over water) which it is proposed shall be extinguished, suspended or interfered with under Regulation 7(1)(c) of the Infrastructure Planning (Applications: Prescribed Forms and Procedures) Regulations 2009
08-001	1135 square metres of agricultural land and access splay (east of Catwick Road)	Timothy Duncan Rose Catfoss Hall Catfoss Lane Siggleshorne HULL East Riding of Yorkshire HU11 5QN (in respect of rights of way contained in a Conveyances dated 26 January 1999 and 29 October 1970)
08-002	6119 square metres of public road, access splays, drains and verges (Catwick Road)	Openreach Limited 6 Gracechurch Street LONDON EC3V 0AT (in respect of underground telecommunication apparatus) Unknown Yorkshire Water Services Limited Western House Western Way Halifax Road Bradford West Yorkshire BD6 2SZ (in respect of underground water apparatus)
08-003	230 square metres of bridge, verge and copse (Washdike Bridge, east of Catwick Road)	Openreach Limited 6 Gracechurch Street LONDON EC3V 0AT (in respect of underground telecommunication apparatus) Unknown

Dogger Bank South Offshore Wind Farm Development Consent Order BOOK OF REFERENCE - PART 3 County of East Riding of Yorkshire		
Number on Land Plans	Description of Land	Names of all those entitled to enjoy easements or other private rights over land (including private rights of navigation over water) which it is proposed shall be extinguished, suspended or interfered with under Regulation 7(1)(c) of the Infrastructure Planning (Applications: Prescribed Forms and Procedures) Regulations 2009
08-004	515 square metres of public road and verges (West Road, A1035)	<p>Openreach Limited 6 Gracechurch Street LONDON EC3V 0AT (in respect of overhead telecommunication apparatus)</p> <p>Unknown</p> <p>Yorkshire Water Services Limited Western House Western Way Halifax Road Bradford West Yorkshire BD6 2SZ (in respect of underground sewerage and water apparatus)</p>
08-005	1912 square metres of public road and verges (West Road, A1035)	<p>Northern Powergrid (Yorkshire) PLC Lloyds Court 78 Grey Street Newcastle Upon Tyne NE1 6AF (in respect of underground electricity apparatus)</p> <p>Openreach Limited 6 Gracechurch Street LONDON EC3V 0AT (in respect of overhead telecommunication apparatus)</p> <p>Unknown</p>

Dogger Bank South Offshore Wind Farm Development Consent Order BOOK OF REFERENCE - PART 3 County of East Riding of Yorkshire		
Number on Land Plans	Description of Land	Names of all those entitled to enjoy easements or other private rights over land (including private rights of navigation over water) which it is proposed shall be extinguished, suspended or interfered with under Regulation 7(1)(c) of the Infrastructure Planning (Applications: Prescribed Forms and Procedures) Regulations 2009
08-005 cont'd		Yorkshire Water Services Limited Western House Western Way Halifax Road Bradford West Yorkshire BD6 2SZ (in respect of underground sewerage and water apparatus)
08-006	966 square metres of public road and verges (West Road, A1035)	Northern Powergrid (Yorkshire) PLC Lloyds Court 78 Grey Street Newcastle Upon Tyne NE1 6AF (in respect of underground electricity apparatus) Openreach Limited 6 Gracechurch Street LONDON EC3V 0AT (in respect of overhead telecommunication apparatus) Unknown Yorkshire Water Services Limited Western House Western Way Halifax Road Bradford West Yorkshire BD6 2SZ (in respect of underground sewerage and water apparatus)

Dogger Bank South Offshore Wind Farm Development Consent Order BOOK OF REFERENCE - PART 3 County of East Riding of Yorkshire		
Number on Land Plans	Description of Land	Names of all those entitled to enjoy easements or other private rights over land (including private rights of navigation over water) which it is proposed shall be extinguished, suspended or interfered with under Regulation 7(1)(c) of the Infrastructure Planning (Applications: Prescribed Forms and Procedures) Regulations 2009
08-007	17149 square metres of agricultural land (south of West Road, A1035, east of Catwick Heads)	Northern Gas Networks Limited 1100 Century Way Thorpe Park LEEDS West Yorkshire LS15 8TU (in respect of underground gas apparatus) Yorkshire Water Services Limited Western House Western Way Halifax Road Bradford West Yorkshire BD6 2SZ (in respect of underground water apparatus)
08-008	11017 square metres of agricultural land and drain (south of West Road, A1035, east of Catwick Heads)	Northern Gas Networks Limited 1100 Century Way Thorpe Park LEEDS West Yorkshire LS15 8TU (in respect of underground gas apparatus) Openreach Limited 6 Gracechurch Street LONDON EC3V 0AT (in respect of overhead telecommunication apparatus)
08-009	14359 square metres of agricultural land, access splay, pond and drain (south of West Road, A1035 and east of Catwick Heads)	Unknown (in respect of rights of easements and covenants contained in a Conveyance dated 19 January 1987)
08-010	218 square metres of verge (south of West Road, A1035, east of Catwick Heads)	Unknown (in respect of rights of easements and covenants contained in a Conveyance dated 19 January 1987)

Dogger Bank South Offshore Wind Farm Development Consent Order BOOK OF REFERENCE - PART 3 County of East Riding of Yorkshire		
Number on Land Plans	Description of Land	Names of all those entitled to enjoy easements or other private rights over land (including private rights of navigation over water) which it is proposed shall be extinguished, suspended or interfered with under Regulation 7(1)(c) of the Infrastructure Planning (Applications: Prescribed Forms and Procedures) Regulations 2009
08-011	583 square metres of public road, access splay and verge (Catwick Heads)	Openreach Limited 6 Gracechurch Street LONDON EC3V 0AT (in respect of underground telecommunication apparatus) Unknown
08-012	4675 square metres of agricultural land, access splay and verge (west of Catwick Heads)	Unknown (in respect of rights of light, air, footpaths and carriageways contained in a Conveyance dated 6 April 1965)
08-013	1637 square metres of agricultural land (east of Catwick Heads)	Unknown
08-014	1919 square metres of public road and verge (Catwick Heads)	Openreach Limited 6 Gracechurch Street LONDON EC3V 0AT (in respect of underground telecommunication apparatus) Unknown
08-015	19001 square metres of agricultural land, access track, drain and public footpath (Catwick Footpath No.8) (west of Catwick Heads)	Unknown (in respect of rights of light, air, footpaths and carriageways contained in a Conveyance dated 6 April 1965)
08-016	20212 square metres of agricultural land and pond (west of Catwick Heads)	Unknown (in respect of right of way as contained in a Conveyance dated 10 May 1989)
08-017	30792 square metres of agricultural land (Cobble Hall Farm, north of Rise Lane)	Northern Powergrid (Yorkshire) PLC Lloyds Court 78 Grey Street Newcastle Upon Tyne NE1 6AF (in respect of overhead electricity apparatus)

Dogger Bank South Offshore Wind Farm Development Consent Order BOOK OF REFERENCE - PART 3 County of East Riding of Yorkshire		
Number on Land Plans	Description of Land	Names of all those entitled to enjoy easements or other private rights over land (including private rights of navigation over water) which it is proposed shall be extinguished, suspended or interfered with under Regulation 7(1)(c) of the Infrastructure Planning (Applications: Prescribed Forms and Procedures) Regulations 2009
08-026	46823 square metres of agricultural land, access track and drain (Field House Farm, south of Rise Lane)	Openreach Limited 6 Gracechurch Street LONDON EC3V 0AT (in respect of underground telecommunication apparatus) Unknown (in respect of rights contained in a Transfer dated 2 September 2009)
09-001	15487 square metres of agricultural land (east of Riston Road)	Amy Clark-Blakey Glenholme Leven Road Catwick BEVERLEY HU17 5PT (in respect of rights contained in a Transfer dated 2 March 2008) Gemma Louise Elizabeth Clark-Blakey Glenholme Leven Road Catwick BEVERLEY HU17 5PT (in respect of rights contained in a Transfer dated 2 March 2008) John Christopher Bird The Old Hall Lakeview Riston Road Catwick BEVERLEY East Riding of Yorkshire HU17 5PR (in respect of rights contained in a Transfer dated 30 July 2009)

Dogger Bank South Offshore Wind Farm Development Consent Order BOOK OF REFERENCE - PART 3 County of East Riding of Yorkshire		
Number on Land Plans	Description of Land	Names of all those entitled to enjoy easements or other private rights over land (including private rights of navigation over water) which it is proposed shall be extinguished, suspended or interfered with under Regulation 7(1)(c) of the Infrastructure Planning (Applications: Prescribed Forms and Procedures) Regulations 2009
09-001 cont'd		<p>Mark Desmond Bird Old Hall Farm Riston Road Catwick BEVERLEY East Riding of Yorkshire HU17 5PR (in respect of rights contained in a Transfer dated 30 July 2009)</p> <p>Northern Gas Networks Limited 1100 Century Way Thorpe Park LEEDS West Yorkshire LS15 8TU (in respect of rights contained in a Deed of Grant of Easement dated 5 September 1967. Also in respect of rights and restrictive covenants contained in a Deed of Grant of Easement dated 3 October 1966)</p> <p>Northern Powergrid (Yorkshire) PLC Lloyds Court 78 Grey Street Newcastle Upon Tyne NE1 6AF (in respect of rights contained in a Lease dated 14 October 2021)</p> <p>Paul Adrian Bird Old Hall Farm Riston Road Catwick BEVERLEY East Riding of Yorkshire HU17 5PR (in respect of rights contained in a Transfer dated 30 July 2009)</p>
09-002	5341 square metres of agricultural land (east of Riston Road)	Unknown
09-005	89 square metres of public road and verges (Riston Road)	Unknown

Dogger Bank South Offshore Wind Farm Development Consent Order BOOK OF REFERENCE - PART 3 County of East Riding of Yorkshire		
Number on Land Plans	Description of Land	Names of all those entitled to enjoy easements or other private rights over land (including private rights of navigation over water) which it is proposed shall be extinguished, suspended or interfered with under Regulation 7(1)(c) of the Infrastructure Planning (Applications: Prescribed Forms and Procedures) Regulations 2009
09-006	1059 square metres of public road and verges (Riston Road)	Unknown
09-007	117 square metres of agricultural land (west of Riston Road)	Holderness Hunt (Holdings) Limited Citadel House 58 High Street HULL East Riding of Yorkshire HU1 1QE (in respect of rights of access) Unknown (in respect of right of access contained in a Conveyance dated 6 April 1918)
09-008	15705 square metres of agricultural land and drain (west of Riston Road)	Holderness Hunt (Holdings) Limited Citadel House 58 High Street HULL East Riding of Yorkshire HU1 1QE (in respect of rights of access) Unknown (in respect of right of access contained in a Conveyance dated 6 April 1918)
09-009	19717 square metres of agricultural land and drain (Willow Croft Farm, west of Riston Road)	John Christopher Bird The Old Hall Lakeview Riston Road Catwick BEVERLEY East Riding of Yorkshire HU17 5PR (in respect of rights granted by a Conveyance dated 27 November 1925)

Dogger Bank South Offshore Wind Farm Development Consent Order BOOK OF REFERENCE - PART 3 County of East Riding of Yorkshire		
Number on Land Plans	Description of Land	Names of all those entitled to enjoy easements or other private rights over land (including private rights of navigation over water) which it is proposed shall be extinguished, suspended or interfered with under Regulation 7(1)(c) of the Infrastructure Planning (Applications: Prescribed Forms and Procedures) Regulations 2009
09-009 cont'd		<p>Mark Desmond Bird Old Hall Farm Riston Road Catwick BEVERLEY East Riding of Yorkshire HU17 5PR (in respect of rights granted by a Conveyance dated 27 November 1925)</p> <p>Paul Adrian Bird Old Hall Farm Riston Road Catwick BEVERLEY East Riding of Yorkshire HU17 5PR (in respect of rights granted by a Conveyance dated 27 November 1925)</p>
09-010	70690 square metres of agricultural land, hedgerow and drain (Prospect Farm, east of Whitecross Road, A165 and west of Catwick Lane)	Unknown (in respect of rights listed in a conveyance dated 19 January 1987)
09-011	9467 square metres of agricultural land and hedgerow (Prospect Farm, east of Whitecross Road, A165 and west of Catwick Lane)	Unknown (in respect of rights as contained in a Conveyance dated 19 January 1987)
09-012	6000 square metres of agricultural land and drain (Riston Grange Farm, east of Whitecross Road, A165)	<p>Centrica PLC Millstream Maidenhead Road WINDSOR Berkshire SL4 5GD (in respect of a gas main and rights listed in a Deed dated 3 October 1966)</p> <p>Unknown (in respect of right of entry and access to services as contained in a Conveyance dated 4 October 1977)</p>

Dogger Bank South Offshore Wind Farm Development Consent Order BOOK OF REFERENCE - PART 3 County of East Riding of Yorkshire		
Number on Land Plans	Description of Land	Names of all those entitled to enjoy easements or other private rights over land (including private rights of navigation over water) which it is proposed shall be extinguished, suspended or interfered with under Regulation 7(1)(c) of the Infrastructure Planning (Applications: Prescribed Forms and Procedures) Regulations 2009
09-013	39182 square metres of agricultural land and drain (Riston Grange Farm, east of Whitecross Road, A165)	Centrica PLC Millstream Maidenhead Road WINDSOR Berkshire SL4 5GD (in respect of a gas main and rights listed in a Deed dated 3 October 1966) Northern Powergrid (Yorkshire) PLC Lloyds Court 78 Grey Street Newcastle Upon Tyne NE1 6AF (in respect of overhead electricity apparatus) Unknown (in respect of right of entry and access to services as contained in a Conveyance dated 4 October 1977)
10-001	2704 square metres of agricultural land (Riston Grange Farm, east of Whitecross Road, A165)	Centrica PLC Millstream Maidenhead Road WINDSOR Berkshire SL4 5GD (in respect of a gas main and rights listed in a Deed dated 3 October 1966) Unknown (in respect of right of entry and access to services as contained in a Conveyance dated 4 October 1977)
10-002	2119 square metres of public road and verges (Whitecross Road, A165)	KCOM Group Limited 37 Carr Lane Hull East Yorkshire HU1 3RE (in respect of underground telecommunication apparatus)

Dogger Bank South Offshore Wind Farm Development Consent Order BOOK OF REFERENCE - PART 3 County of East Riding of Yorkshire		
Number on Land Plans	Description of Land	Names of all those entitled to enjoy easements or other private rights over land (including private rights of navigation over water) which it is proposed shall be extinguished, suspended or interfered with under Regulation 7(1)(c) of the Infrastructure Planning (Applications: Prescribed Forms and Procedures) Regulations 2009
10-002 cont'd		<p>Openreach Limited 6 Gracechurch Street LONDON EC3V 0AT (in respect of underground telecommunication apparatus)</p> <p>Unknown</p> <p>Yorkshire Water Services Limited Western House Western Way Halifax Road Bradford West Yorkshire BD6 2SZ (in respect of underground water apparatus)</p>
10-003	3692 square metres of public road and verges (Whitecross Road, A165)	<p>KCOM Group Limited 37 Carr Lane Hull East Yorkshire HU1 3RE (in respect of underground telecommunication apparatus)</p> <p>Openreach Limited 6 Gracechurch Street LONDON EC3V 0AT (in respect of underground telecommunication apparatus)</p> <p>Unknown</p>

Dogger Bank South Offshore Wind Farm Development Consent Order BOOK OF REFERENCE - PART 3 County of East Riding of Yorkshire		
Number on Land Plans	Description of Land	Names of all those entitled to enjoy easements or other private rights over land (including private rights of navigation over water) which it is proposed shall be extinguished, suspended or interfered with under Regulation 7(1)(c) of the Infrastructure Planning (Applications: Prescribed Forms and Procedures) Regulations 2009
10-003 cont'd		Yorkshire Water Services Limited Western House Western Way Halifax Road Bradford West Yorkshire BD6 2SZ (in respect of underground water apparatus)
10-004	21177 square metres of agricultural land (Riston Grange Farm, west of Whitecross Road, A165)	Beverley & North Holderness Internal Drainage Board Derwent House Crockey Hill York YO19 4SR (in respect of rights of access) Centrica PLC Millstream Maidenhead Road WINDSOR Berkshire SL4 5GD (in respect of a gas main and rights listed in a Deed dated 3 October 1966) Openreach Limited 6 Gracechurch Street LONDON EC3V 0AT (in respect of underground telecommunication apparatus) Unknown (in respect of right of entry and access to services as contained in a Conveyance dated 4 October 1977)
10-005	44238 square metres of agricultural land and drain (Arnold and Riston Drain) (Riston Grange Farm, west of Whitecross Road, A165)	Beverley & North Holderness Internal Drainage Board Derwent House Crockey Hill York YO19 4SR (in respect of riparian rights and rights of access)

Dogger Bank South Offshore Wind Farm Development Consent Order BOOK OF REFERENCE - PART 3 County of East Riding of Yorkshire		
Number on Land Plans	Description of Land	Names of all those entitled to enjoy easements or other private rights over land (including private rights of navigation over water) which it is proposed shall be extinguished, suspended or interfered with under Regulation 7(1)(c) of the Infrastructure Planning (Applications: Prescribed Forms and Procedures) Regulations 2009
10-005 cont'd		<p>Centrica PLC Millstream Maidenhead Road WINDSOR Berkshire SL4 5GD (in respect of a gas main and rights listed in a Deed dated 3 October 1966)</p> <p>Northern Powergrid (Yorkshire) PLC Lloyds Court 78 Grey Street Newcastle Upon Tyne NE1 6AF (in respect of overhead electricity apparatus)</p> <p>Unknown (in respect of right of entry and access to services as contained in a Conveyance dated 4 October 1977)</p>
10-006	27667 square metres of agricultural land and drain (Arnold and Riston Drain) (Riston Grange Farm, west of Whitecross Road, A165)	<p>Beverley & North Holderness Internal Drainage Board Derwent House Crockey Hill York YO19 4SR (in respect of rights of access)</p>
10-007	18189 square metres of agricultural land and public footpath (Riston Footpath No.2) (north of Carr Lane)	<p>Walter Stuart Leonard Kirkwood Criftins Farm Catwick Lane Long Riston HULL East Riding of Yorkshire HU11 5JR (as The Executor of the Estate of the Late Walter Trevor Kirkwood) (in respect of a right of way as contained in a Conveyance dated 19 July 1967)</p>

Dogger Bank South Offshore Wind Farm Development Consent Order BOOK OF REFERENCE - PART 3 County of East Riding of Yorkshire		
Number on Land Plans	Description of Land	Names of all those entitled to enjoy easements or other private rights over land (including private rights of navigation over water) which it is proposed shall be extinguished, suspended or interfered with under Regulation 7(1)(c) of the Infrastructure Planning (Applications: Prescribed Forms and Procedures) Regulations 2009
10-008	2 square metres of verge (north of Carr Lane)	<p>Centrica PLC Millstream Maidenhead Road WINDSOR Berkshire SL4 5GD (in respect of rights listed in a Deed of Grant dated 5 September 1967)</p> <p>Environment Agency Horizon House Deanery Road BRISTOL Avon BS1 5AH (in respect of the rights of access to maintain drainage as contained in a Conveyance dated 4 February 1957)</p> <p>Northern Powergrid (Yorkshire) PLC Lloyds Court 78 Grey Street Newcastle Upon Tyne NE1 6AF (in respect of rights contained in a Lease dated 14 July 2015)</p> <p>T H Caley and Sons Limited Church Farm Meaux Road Routh BEVERLEY North Humberside HU17 9SR (in respect of rights of access and use of service media as contained in a Transfer dated 1 July 2015)</p>
10-009	2273 square metres of agricultural land, verges and drain (north of Carr Lane)	<p>Environment Agency Horizon House Deanery Road BRISTOL Avon BS1 5AH (in respect of rights to maintain)</p>

Dogger Bank South Offshore Wind Farm Development Consent Order BOOK OF REFERENCE - PART 3 County of East Riding of Yorkshire		
Number on Land Plans	Description of Land	Names of all those entitled to enjoy easements or other private rights over land (including private rights of navigation over water) which it is proposed shall be extinguished, suspended or interfered with under Regulation 7(1)(c) of the Infrastructure Planning (Applications: Prescribed Forms and Procedures) Regulations 2009
10-009 cont'd		<p>Richard Guy Caley North Grange Meaux BEVERLEY East Riding of Yorkshire HU17 9SS (in respect of rights of drainage)</p> <p>Thomas Stephen Caley Church Farm Meaux Road Routh BEVERLEY East Riding of Yorkshire HU17 9SR (in respect of rights of drainage)</p> <p>Unknown</p>
10-010	16062 square metres of agricultural land (Church Farm, south of Main Road, A1035)	<p>Environment Agency Horizon House Deanery Road BRISTOL Avon BS1 5AH (in respect of rights of access to enter and conduct works to maintain drainage as contained in a Conveyance dated 28 March 1956)</p> <p>Northern Gas Networks Limited 1100 Century Way Thorpe Park LEEDS West Yorkshire LS15 8TU (in respect of underground gas apparatus)</p>

Dogger Bank South Offshore Wind Farm Development Consent Order BOOK OF REFERENCE - PART 3 County of East Riding of Yorkshire		
Number on Land Plans	Description of Land	Names of all those entitled to enjoy easements or other private rights over land (including private rights of navigation over water) which it is proposed shall be extinguished, suspended or interfered with under Regulation 7(1)(c) of the Infrastructure Planning (Applications: Prescribed Forms and Procedures) Regulations 2009
10-014	64311 square metres of agricultural land, access tracks and drains (Church Farm, south of Main Road, A1035 and east of Meaux Lane)	Environment Agency Horizon House Deanery Road BRISTOL Avon BS1 5AH (in respect of rights of access to enter and conduct works to maintain drainage as contained in a Conveyance dated 28 March 1956)
10-015	15746 square metres of agricultural land and access tracks (Church Farm, south of Main Road, A1035 and east of Meaux Lane)	Environment Agency Horizon House Deanery Road BRISTOL Avon BS1 5AH (in respect of rights of access to enter and conduct works to maintain drainage as contained in a Conveyance dated 28 March 1956)
10-016	18019 square metres of agricultural land, access track and drains (south of Main Road, A1035)	Centrica PLC Millstream Maidenhead Road WINDSOR Berkshire SL4 5GD (in respect of rights listed in a Deed of Grant dated 5 September 1967) Environment Agency Horizon House Deanery Road BRISTOL Avon BS1 5AH (in respect of the rights of access to maintain drainage as contained in a Conveyance dated 4 February 1957)

Dogger Bank South Offshore Wind Farm Development Consent Order BOOK OF REFERENCE - PART 3 County of East Riding of Yorkshire		
Number on Land Plans	Description of Land	Names of all those entitled to enjoy easements or other private rights over land (including private rights of navigation over water) which it is proposed shall be extinguished, suspended or interfered with under Regulation 7(1)(c) of the Infrastructure Planning (Applications: Prescribed Forms and Procedures) Regulations 2009
10-016 cont'd		<p>Northern Powergrid (Yorkshire) PLC Lloyds Court 78 Grey Street Newcastle Upon Tyne NE1 6AF (in respect of rights contained in a Lease dated 14 July 2015)</p> <p>Northern Powergrid (Yorkshire) PLC Lloyds Court 78 Grey Street Newcastle Upon Tyne NE1 6AF (in respect of overhead and underground electricity apparatus)</p> <p>T H Caley and Sons Limited Church Farm Meaux Road Routh BEVERLEY North Humberside HU17 9SR (in respect of rights of access and use of service media as contained in a Transfer dated 1 July 2015)</p>
10-017	971 square metres of public road, verges and access splay (Main Road, A1035)	<p>KCOM Group Limited 37 Carr Lane Hull East Yorkshire HU1 3RE (in respect of underground telecommunication apparatus)</p> <p>Northern Powergrid (Yorkshire) PLC Lloyds Court 78 Grey Street Newcastle Upon Tyne NE1 6AF (in respect of overhead and underground electricity apparatus)</p>

Dogger Bank South Offshore Wind Farm Development Consent Order BOOK OF REFERENCE - PART 3 County of East Riding of Yorkshire		
Number on Land Plans	Description of Land	Names of all those entitled to enjoy easements or other private rights over land (including private rights of navigation over water) which it is proposed shall be extinguished, suspended or interfered with under Regulation 7(1)(c) of the Infrastructure Planning (Applications: Prescribed Forms and Procedures) Regulations 2009
10-017 cont'd		<p>Openreach Limited 6 Gracechurch Street LONDON EC3V 0AT (in respect of underground telecommunication apparatus)</p> <p>Yorkshire Water Services Limited Western House Western Way Halifax Road Bradford West Yorkshire BD6 2SZ (in respect of underground water apparatus)</p>
10-018	789 square metres of public road and access splay (Main Road, A1035)	<p>Northern Powergrid (Yorkshire) PLC Lloyds Court 78 Grey Street Newcastle Upon Tyne NE1 6AF (in respect of overhead and underground electricity apparatus)</p> <p>Openreach Limited 6 Gracechurch Street LONDON EC3V 0AT (in respect of overhead and underground telecommunication apparatus)</p> <p>Unknown</p>
10-019	35853 square metres of agricultural land and drains (Manor House Farm, east of Meaux Lane)	<p>Benjamin David James Mackrill West Barn Furnace Farm Furnace Lane Lamberhurst TUNBRIDGE WELLS TN3 8LE (in respect of rights to drainage as contained in a Conveyance dated 12 June 1986)</p>

Dogger Bank South Offshore Wind Farm Development Consent Order BOOK OF REFERENCE - PART 3 County of East Riding of Yorkshire		
Number on Land Plans	Description of Land	Names of all those entitled to enjoy easements or other private rights over land (including private rights of navigation over water) which it is proposed shall be extinguished, suspended or interfered with under Regulation 7(1)(c) of the Infrastructure Planning (Applications: Prescribed Forms and Procedures) Regulations 2009
10-019 cont'd		<p>HN Sinkler & Son Limited Manor Farm Routh Beverley East Yorkshire HU17 9SR (in respect of rights contained in a Lease of a wind turbine site and solar site dated 13 March 2014)</p> <p>Northern Powergrid (Yorkshire) PLC Lloyds Court 78 Grey Street Newcastle Upon Tyne NE1 6AF (in respect of rights contained in a Lease dated 29 March 2012)</p> <p>Northern Powergrid (Yorkshire) PLC Lloyds Court 78 Grey Street Newcastle Upon Tyne NE1 6AF (in respect of overhead electricity apparatus)</p> <p>Robin John Mackrill 38 Blandford Road LONDON W4 1DX (in respect of rights to drainage as contained in a Conveyance dated 12 June 1986)</p> <p>Unknown (in respect of rights contained in a lease dated 29 March 2012)</p>
11-001	119 square metres of agricultural land (Manor House Farm, east of Meaux Lane)	<p>Benjamin David James Mackrill West Barn Furnace Farm Furnace Lane Lamberhurst TUNBRIDGE WELLS TN3 8LE (in respect of rights to drainage as contained in a Conveyance dated 12 June 1986)</p>

Dogger Bank South Offshore Wind Farm Development Consent Order BOOK OF REFERENCE - PART 3 County of East Riding of Yorkshire		
Number on Land Plans	Description of Land	Names of all those entitled to enjoy easements or other private rights over land (including private rights of navigation over water) which it is proposed shall be extinguished, suspended or interfered with under Regulation 7(1)(c) of the Infrastructure Planning (Applications: Prescribed Forms and Procedures) Regulations 2009
11-001 cont'd		<p>HN Sinkler & Son Limited Manor Farm Routh Beverley East Yorkshire HU17 9SR (in respect of rights contained in a Lease of a wind turbine site and solar site dated 13 March 2014)</p> <p>Northern Powergrid (Yorkshire) PLC Lloyds Court 78 Grey Street Newcastle Upon Tyne NE1 6AF (in respect of rights contained in a Lease dated 29 March 2012)</p> <p>Robin John Mackrill 38 Blandford Road LONDON W4 1DX (in respect of rights to drainage as contained in a Conveyance dated 12 June 1986)</p> <p>Unknown (in respect of rights contained in a lease dated 29 March 2012)</p>
11-002	548 square metres of public road and verges (Meaux Lane)	<p>Openreach Limited 6 Gracechurch Street LONDON EC3V 0AT (in respect of underground telecommunication apparatus)</p> <p>Unknown</p>

Dogger Bank South Offshore Wind Farm Development Consent Order BOOK OF REFERENCE - PART 3 County of East Riding of Yorkshire		
Number on Land Plans	Description of Land	Names of all those entitled to enjoy easements or other private rights over land (including private rights of navigation over water) which it is proposed shall be extinguished, suspended or interfered with under Regulation 7(1)(c) of the Infrastructure Planning (Applications: Prescribed Forms and Procedures) Regulations 2009
11-002 cont'd		Yorkshire Water Services Limited Western House Western Way Halifax Road Bradford West Yorkshire BD6 2SZ (in respect of underground water apparatus)
11-003	246 square metres of agricultural land (Manor House Farm, west of Meaux Lane)	Benjamin David James Mackrill West Barn Furnace Farm Furnace Lane Lamberhurst TUNBRIDGE WELLS TN3 8LE (in respect of rights to drainage as contained in a Conveyance dated 12 June 1986) HN Sinkler & Son Limited Manor Farm Routh Beverley East Yorkshire HU17 9SR (in respect of a Lease of a wind turbine site and solar site dated 13 March 2014) Openreach Limited 6 Gracechurch Street LONDON EC3V 0AT (in respect of underground telecommunication apparatus) Robin John Mackrill 38 Blandford Road LONDON W4 1DX (in respect of rights to drainage as contained in a Conveyance dated 12 June 1986)

Dogger Bank South Offshore Wind Farm Development Consent Order BOOK OF REFERENCE - PART 3 County of East Riding of Yorkshire		
Number on Land Plans	Description of Land	Names of all those entitled to enjoy easements or other private rights over land (including private rights of navigation over water) which it is proposed shall be extinguished, suspended or interfered with under Regulation 7(1)(c) of the Infrastructure Planning (Applications: Prescribed Forms and Procedures) Regulations 2009
11-004	775 square metres of public road and verges (Meaux Lane)	<p>Openreach Limited 6 Gracechurch Street LONDON EC3V 0AT (in respect of underground telecommunication apparatus)</p> <p>Unknown</p> <p>Yorkshire Water Services Limited Western House Western Way Halifax Road Bradford West Yorkshire BD6 2SZ (in respect of underground water apparatus)</p>
11-005	136 square metres of agricultural land (Manor House Farm, east of Meaux Lane)	<p>Benjamin David James Mackrill West Barn Furnace Farm Furnace Lane Lamberhurst TUNBRIDGE WELLS TN3 8LE (in respect of rights to drainage as contained in a Conveyance dated 12 June 1986)</p> <p>HN Sinkler & Son Limited Manor Farm Routh Beverley East Yorkshire HU17 9SR (in respect of rights contained in a Lease of a wind turbine site and solar site dated 13 March 2014)</p>

Dogger Bank South Offshore Wind Farm Development Consent Order BOOK OF REFERENCE - PART 3 County of East Riding of Yorkshire		
Number on Land Plans	Description of Land	Names of all those entitled to enjoy easements or other private rights over land (including private rights of navigation over water) which it is proposed shall be extinguished, suspended or interfered with under Regulation 7(1)(c) of the Infrastructure Planning (Applications: Prescribed Forms and Procedures) Regulations 2009
11-005 cont'd		<p>Northern Powergrid (Yorkshire) PLC Lloyds Court 78 Grey Street Newcastle Upon Tyne NE1 6AF (in respect of rights contained in a Lease dated 29 March 2012)</p> <p>Robin John Mackrill 38 Blandford Road LONDON W4 1DX (in respect of rights to drainage as contained in a Conveyance dated 12 June 1986)</p>
11-006	321 square metres of public road and verges (Meaux Lane)	<p>Openreach Limited 6 Gracechurch Street LONDON EC3V 0AT (in respect of underground telecommunication apparatus)</p> <p>Unknown</p> <p>Yorkshire Water Services Limited Western House Western Way Halifax Road Bradford West Yorkshire BD6 2SZ (in respect of underground water apparatus)</p>
11-007	160 square metres of agricultural land (Manor House Farm, west of Meaux Lane)	<p>Benjamin David James Mackrill West Barn Furnace Farm Furnace Lane Lamberhurst TUNBRIDGE WELLS TN3 8LE (in respect of rights to drainage as contained in a Conveyance dated 12 June 1986)</p>

Dogger Bank South Offshore Wind Farm Development Consent Order BOOK OF REFERENCE - PART 3 County of East Riding of Yorkshire		
Number on Land Plans	Description of Land	Names of all those entitled to enjoy easements or other private rights over land (including private rights of navigation over water) which it is proposed shall be extinguished, suspended or interfered with under Regulation 7(1)(c) of the Infrastructure Planning (Applications: Prescribed Forms and Procedures) Regulations 2009
11-007 cont'd		<p>HN Sinkler & Son Limited Manor Farm Routh Beverley East Yorkshire HU17 9SR (in respect of a Lease of a wind turbine site and solar site dated 13 March 2014)</p> <p>Robin John Mackrill 38 Blandford Road LONDON W4 1DX (in respect of rights to drainage as contained in a Conveyance dated 12 June 1986)</p>
11-008	73946 square metres of agricultural land, access track and drain (Manor House Farm, east of A1035, Routh and west of Meaux Lane)	<p>Benjamin David James Mackrill West Barn Furnace Farm Furnace Lane Lamberhurst TUNBRIDGE WELLS TN3 8LE (in respect of rights to drainage as contained in a Conveyance dated 12 June 1986)</p> <p>HN Sinkler & Son Limited Manor Farm Routh Beverley East Yorkshire HU17 9SR (in respect of a Lease of a wind turbine site and solar site dated 13 March 2014)</p> <p>Northern Powergrid (Yorkshire) PLC Lloyds Court 78 Grey Street Newcastle Upon Tyne NE1 6AF (in respect of overhead electricity apparatus)</p>

Dogger Bank South Offshore Wind Farm Development Consent Order BOOK OF REFERENCE - PART 3 County of East Riding of Yorkshire		
Number on Land Plans	Description of Land	Names of all those entitled to enjoy easements or other private rights over land (including private rights of navigation over water) which it is proposed shall be extinguished, suspended or interfered with under Regulation 7(1)(c) of the Infrastructure Planning (Applications: Prescribed Forms and Procedures) Regulations 2009
11-008 cont'd		<p>Robin John Mackrill 38 Blandford Road LONDON W4 1DX (in respect of rights to drainage as contained in a Conveyance dated 12 June 1986)</p> <p>Yorkshire Water Services Limited Western House Western Way Halifax Road Bradford West Yorkshire BD6 2SZ (in respect of underground water apparatus)</p>
11-009	24147 square metres of agricultural land (east of A1035, Routh)	<p>Benjamin David James Mackrill West Barn Furnace Farm Furnace Lane Lamberhurst TUNBRIDGE WELLS TN3 8LE (in respect of rights to drainage as contained in a Conveyance dated 12 June 1986)</p> <p>HN Sinkler & Son Limited Manor Farm Routh Beverley East Yorkshire HU17 9SR (in respect of a Lease of a wind turbine site and solar site dated 13 March 2014)</p> <p>Northern Powergrid (Yorkshire) PLC Lloyds Court 78 Grey Street Newcastle Upon Tyne NE1 6AF (in respect of overhead electricity apparatus)</p>

Dogger Bank South Offshore Wind Farm Development Consent Order BOOK OF REFERENCE - PART 3 County of East Riding of Yorkshire		
Number on Land Plans	Description of Land	Names of all those entitled to enjoy easements or other private rights over land (including private rights of navigation over water) which it is proposed shall be extinguished, suspended or interfered with under Regulation 7(1)(c) of the Infrastructure Planning (Applications: Prescribed Forms and Procedures) Regulations 2009
11-009 cont'd		Robin John Mackrill 38 Blandford Road LONDON W4 1DX (in respect of rights to drainage as contained in a Conveyance dated 12 June 1986)
11-010	1415 square metres of public road, verges, footway and access splay (A1035, Routh)	Howard Noel Sinkler Manor House Meaux Road Routh BEVERLEY East Riding of Yorkshire HU17 9SR (in respect of rights to maintain hedges as contained in a Conveyance dated 6 June 1974) Ian Harold Sinkler Manor House Meaux Road Routh BEVERLEY East Riding of Yorkshire HU17 9SR (in respect of rights to maintain hedges as contained in a Conveyance dated 6 June 1974) KCOM Group Limited 37 Carr Lane Hull East Yorkshire HU1 3RE (in respect of underground telecommunication apparatus) Openreach Limited 6 Gracechurch Street LONDON EC3V 0AT (in respect of underground telecommunication apparatus)

Dogger Bank South Offshore Wind Farm Development Consent Order BOOK OF REFERENCE - PART 3 County of East Riding of Yorkshire		
Number on Land Plans	Description of Land	Names of all those entitled to enjoy easements or other private rights over land (including private rights of navigation over water) which it is proposed shall be extinguished, suspended or interfered with under Regulation 7(1)(c) of the Infrastructure Planning (Applications: Prescribed Forms and Procedures) Regulations 2009
11-010 cont'd		<p>The Executor of the Estate of the Late Harold Sinkler Manor House Meaux Road Routh BEVERLEY HU17 9SR (in respect of rights to maintain hedges as contained in a Conveyance dated 6 June 1974)</p> <p>Yorkshire Water Services Limited Western House Western Way Halifax Road Bradford West Yorkshire BD6 2SZ (in respect of underground water apparatus)</p>
11-011	1056 square metres of public road, verges, footway and access splay (A1035, Routh)	<p>KCOM Group Limited 37 Carr Lane Hull East Yorkshire HU1 3RE (in respect of underground telecommunication apparatus)</p> <p>Openreach Limited 6 Gracechurch Street LONDON EC3V 0AT (in respect of underground telecommunication apparatus)</p> <p>Unknown</p>

Dogger Bank South Offshore Wind Farm Development Consent Order BOOK OF REFERENCE - PART 3 County of East Riding of Yorkshire		
Number on Land Plans	Description of Land	Names of all those entitled to enjoy easements or other private rights over land (including private rights of navigation over water) which it is proposed shall be extinguished, suspended or interfered with under Regulation 7(1)(c) of the Infrastructure Planning (Applications: Prescribed Forms and Procedures) Regulations 2009
11-013	520 square metres of agricultural land and access track (Hall Farm and Field House Farm, south of Tickton Bypass, A1035)	<p>Doggerbank Offshore Wind Farm Project 1 Projco Limited No.1 Forbury Place 43 Forbury Road Reading RG1 3JH (in respect of rights and easements contained in a Lease dated 21 February 2020. Also in respect of rights granted as contained in a Deed dated 12 October 2023.)</p> <p>Doggerbank Offshore Wind Farm Project 2 Projco Limited No.1 Forbury Place 43 Forbury Road Reading RG1 3JH (in respect of rights of access to conduct works as contained in a Deed of Grant dates 6 April 1984. Also in respect of rights contained in a Lease dated 21 February 2020)</p> <p>East Riding Of Yorkshire Council County Hall Cross Street BEVERLEY East Riding of Yorkshire HU17 9BA (in respect of rights contained in an Option Agreement dated 24 October 2017)</p> <p>Hall Farm Wind Farm Limited C/O Res Limited Beaufort Court Egg Farm Lane Kings Langley Hertfordshire WD4 8LR (in respect of rights contained in a Lease dated 24 November 2011)</p> <p>Northern Powergrid (Yorkshire) PLC Lloyds Court 78 Grey Street Newcastle Upon Tyne NE1 6AF (in respect of rights contained in a Lease)</p>

Dogger Bank South Offshore Wind Farm Development Consent Order BOOK OF REFERENCE - PART 3 County of East Riding of Yorkshire		
Number on Land Plans	Description of Land	Names of all those entitled to enjoy easements or other private rights over land (including private rights of navigation over water) which it is proposed shall be extinguished, suspended or interfered with under Regulation 7(1)(c) of the Infrastructure Planning (Applications: Prescribed Forms and Procedures) Regulations 2009
11-013 cont'd		Openreach Limited 6 Gracechurch Street LONDON EC3V 0AT (in respect of overhead telecommunication apparatus)
11-014	77 square metres of public road, verge and access splay (A1035, Routh)	KCOM Group Limited 37 Carr Lane Hull East Yorkshire HU1 3RE (in respect of underground telecommunication apparatus) Openreach Limited 6 Gracechurch Street LONDON EC3V 0AT (in respect of underground telecommunication apparatus) Yorkshire Water Services Limited Western House Western Way Halifax Road Bradford West Yorkshire BD6 2SZ (in respect of underground water apparatus)
11-015	607 square metres of public road, verges and access splay (A1035, Routh)	KCOM Group Limited 37 Carr Lane Hull East Yorkshire HU1 3RE (in respect of underground telecommunication apparatus)

Dogger Bank South Offshore Wind Farm Development Consent Order BOOK OF REFERENCE - PART 3 County of East Riding of Yorkshire		
Number on Land Plans	Description of Land	Names of all those entitled to enjoy easements or other private rights over land (including private rights of navigation over water) which it is proposed shall be extinguished, suspended or interfered with under Regulation 7(1)(c) of the Infrastructure Planning (Applications: Prescribed Forms and Procedures) Regulations 2009
11-015 cont'd		<p>Openreach Limited 6 Gracechurch Street LONDON EC3V 0AT (in respect of underground telecommunication apparatus)</p> <p>Unknown</p> <p>Yorkshire Water Services Limited Western House Western Way Halifax Road Bradford West Yorkshire BD6 2SZ (in respect of underground water apparatus)</p>
11-016	1393 square metres of public road, verges, footway and access splay (A1035, Routh)	<p>Northern Powergrid (Yorkshire) PLC Lloyds Court 78 Grey Street Newcastle Upon Tyne NE1 6AF (in respect of underground electricity apparatus)</p> <p>Openreach Limited 6 Gracechurch Street LONDON EC3V 0AT (in respect of underground telecommunication apparatus)</p>
11-017	4338 square metres of agricultural land, access track, hardstanding and access splay (Hall Farm and Field House Farm, north of Tickton Bypass, A1035)	<p>Doggerbank Offshore Wind Farm Project 1 Projco Limited No.1 Forbury Place 43 Forbury Road Reading RG1 3JH (in respect of rights and easements contained in a Lease dated 21 February 2020. Also in respect of rights granted as contained in a Deed dated 12 October 2023.)</p>

Dogger Bank South Offshore Wind Farm Development Consent Order BOOK OF REFERENCE - PART 3 County of East Riding of Yorkshire		
Number on Land Plans	Description of Land	Names of all those entitled to enjoy easements or other private rights over land (including private rights of navigation over water) which it is proposed shall be extinguished, suspended or interfered with under Regulation 7(1)(c) of the Infrastructure Planning (Applications: Prescribed Forms and Procedures) Regulations 2009
11-017 cont'd		<p>Doggerbank Offshore Wind Farm Project 2 Projco Limited No.1 Forbury Place 43 Forbury Road Reading RG1 3JH (in respect of rights of access to conduct works as contained in a Deed of Grant dates 6 April 1984. Also in respect of rights contained in a Lease dated 21 February 2020)</p> <p>East Riding Of Yorkshire Council County Hall Cross Street BEVERLEY East Riding of Yorkshire HU17 9BA (in respect of rights contained in an Option Agreement dated 24 October 2017)</p> <p>Hall Farm Wind Farm Limited C/O Res Limited Beaufort Court Egg Farm Lane Kings Langley Hertfordshire WD4 8LR (in respect of rights contained in a Lease dated 24 November 2011)</p> <p>KCOM Group Limited 37 Carr Lane Hull East Yorkshire HU1 3RE (in respect of underground telecommunication apparatus)</p> <p>Northern Powergrid (Yorkshire) PLC Lloyds Court 78 Grey Street Newcastle Upon Tyne NE1 6AF (in respect of rights contained in a Lease dated 14 September 2018)</p>

Dogger Bank South Offshore Wind Farm Development Consent Order BOOK OF REFERENCE - PART 3 County of East Riding of Yorkshire		
Number on Land Plans	Description of Land	Names of all those entitled to enjoy easements or other private rights over land (including private rights of navigation over water) which it is proposed shall be extinguished, suspended or interfered with under Regulation 7(1)(c) of the Infrastructure Planning (Applications: Prescribed Forms and Procedures) Regulations 2009
11-017 cont'd		Northern Powergrid (Yorkshire) PLC Lloyds Court 78 Grey Street Newcastle Upon Tyne NE1 6AF (in respect of overhead electricity apparatus)
11-018	175779 square metres of agricultural land, access tracks, hedgerows and drains (Hall Farm and Field House Farm, east of Eske Lane and west of A1035, Routh)	Doggerbank Offshore Wind Farm Project 1 Projco Limited No.1 Forbury Place 43 Forbury Road Reading RG1 3JH (in respect of rights and easements contained in a Lease dated 21 February 2020. Also in respect of rights granted as contained in a Deed dated 12 October 2023.) Doggerbank Offshore Wind Farm Project 2 Projco Limited No.1 Forbury Place 43 Forbury Road Reading RG1 3JH (in respect of rights of access to conduct works as contained in a Deed of Grant dates 6 April 1984. Also in respect of rights contained in a Lease dated 21 February 2020) East Riding Of Yorkshire Council County Hall Cross Street BEVERLEY East Riding of Yorkshire HU17 9BA (in respect of rights contained in an Option Agreement dated 24 October 2017) Hall Farm Wind Farm Limited C/O Res Limited Beaufort Court Egg Farm Lane Kings Langley Hertfordshire WD4 8LR (in respect of rights contained in a Lease dated 24 November 2011)

Dogger Bank South Offshore Wind Farm Development Consent Order BOOK OF REFERENCE - PART 3 County of East Riding of Yorkshire		
Number on Land Plans	Description of Land	Names of all those entitled to enjoy easements or other private rights over land (including private rights of navigation over water) which it is proposed shall be extinguished, suspended or interfered with under Regulation 7(1)(c) of the Infrastructure Planning (Applications: Prescribed Forms and Procedures) Regulations 2009
11-018 cont'd		<p>Northern Powergrid (Yorkshire) PLC Lloyds Court 78 Grey Street Newcastle Upon Tyne NE1 6AF (in respect of overhead electricity apparatus)</p> <p>Northern Powergrid (Yorkshire) PLC Lloyds Court 78 Grey Street Newcastle Upon Tyne NE1 6AF (in respect of rights contained in a Lease dated 14 September 2018)</p> <p>Yorkshire Water Services Limited Western House Western Way Halifax Road Bradford West Yorkshire BD6 2SZ (in respect of rights to maintain a watermain as contained in a Deed dated 6 April 1984)</p> <p>Yorkshire Water Services Limited Western House Western Way Halifax Road Bradford West Yorkshire BD6 2SZ (in respect of underground water apparatus)</p>
12-001	20685 square metres of agricultural land and drain (Hall Farm and Field House Farm, east of Eske Lane)	<p>Doggerbank Offshore Wind Farm Project 1 Projco Limited No.1 Forbury Place 43 Forbury Road Reading RG1 3JH (in respect of rights and easements contained in a Lease dated 21 February 2020. Also in respect of rights granted as contained in a Deed dated 12 October 2023.)</p>

Dogger Bank South Offshore Wind Farm Development Consent Order BOOK OF REFERENCE - PART 3 County of East Riding of Yorkshire		
Number on Land Plans	Description of Land	Names of all those entitled to enjoy easements or other private rights over land (including private rights of navigation over water) which it is proposed shall be extinguished, suspended or interfered with under Regulation 7(1)(c) of the Infrastructure Planning (Applications: Prescribed Forms and Procedures) Regulations 2009
12-001 cont'd		<p>Doggerbank Offshore Wind Farm Project 2 Projco Limited No.1 Forbury Place 43 Forbury Road Reading RG1 3JH (in respect of rights of access to conduct works as contained in a Deed of Grant dates 6 April 1984. Also in respect of rights contained in a Lease dated 21 February 2020)</p> <p>East Riding Of Yorkshire Council County Hall Cross Street BEVERLEY East Riding of Yorkshire HU17 9BA (in respect of rights contained in an Option Agreement dated 24 October 2017)</p> <p>Hall Farm Wind Farm Limited C/O Res Limited Beaufort Court Egg Farm Lane Kings Langley Hertfordshire WD4 8LR (in respect of rights contained in a Lease dated 24 November 2011)</p> <p>Northern Powergrid (Yorkshire) PLC Lloyds Court 78 Grey Street Newcastle Upon Tyne NE1 6AF (in respect of rights contained in a Lease dated 14 September 2018)</p> <p>Northern Powergrid (Yorkshire) PLC Lloyds Court 78 Grey Street Newcastle Upon Tyne NE1 6AF (in respect of overhead electricity apparatus)</p>

Dogger Bank South Offshore Wind Farm Development Consent Order BOOK OF REFERENCE - PART 3 County of East Riding of Yorkshire		
Number on Land Plans	Description of Land	Names of all those entitled to enjoy easements or other private rights over land (including private rights of navigation over water) which it is proposed shall be extinguished, suspended or interfered with under Regulation 7(1)(c) of the Infrastructure Planning (Applications: Prescribed Forms and Procedures) Regulations 2009
12-002	127 square metres of agricultural land and drain (east of Eske Lane)	Unknown
12-003	959 square metres of public road and verge (Eske Lane)	Unknown
12-004	85 square metres of agricultural land and drain (east of Eske Lane)	Unknown
12-005	564 square metres of public road and verge (Eske Lane)	Openreach Limited 6 Gracechurch Street LONDON EC3V 0AT (in respect of underground telecommunication apparatus) Unknown
12-006	5985 square metres of public road and verges (Eske Lane and Tickton Bypass, A1035)	KCOM Group Limited 37 Carr Lane Hull East Yorkshire HU1 3RE (in respect of underground telecommunication apparatus) Northern Powergrid (Yorkshire) PLC Lloyds Court 78 Grey Street Newcastle Upon Tyne NE1 6AF (in respect of underground and overhead electricity apparatus) Openreach Limited 6 Gracechurch Street LONDON EC3V 0AT (in respect of underground telecommunication apparatus)

Dogger Bank South Offshore Wind Farm Development Consent Order BOOK OF REFERENCE - PART 3 County of East Riding of Yorkshire		
Number on Land Plans	Description of Land	Names of all those entitled to enjoy easements or other private rights over land (including private rights of navigation over water) which it is proposed shall be extinguished, suspended or interfered with under Regulation 7(1)(c) of the Infrastructure Planning (Applications: Prescribed Forms and Procedures) Regulations 2009
12-006 cont'd		Unknown
12-007	25 square metres of agricultural land and copse (north of Tickton Bypass, A1035 and west of Eske Lane)	John Scott Tickton Farm 56 Main Street Tickton BEVERLEY East Riding of Yorkshire HU17 9RZ (in respect of rights to inspect, clean, maintain, repair and renew the buildings, walls and fences contained in a Transfer dated 19 December 2017)
12-008	378 square metres of public road and verges (Eske Lane and Tickton Bypass, A1035)	KCOM Group Limited 37 Carr Lane Hull East Yorkshire HU1 3RE (in respect of underground telecommunication apparatus) Northern Powergrid (Yorkshire) PLC Lloyds Court 78 Grey Street Newcastle Upon Tyne NE1 6AF (in respect of underground electricity apparatus)
12-009	241 square metres of public road and verges (Tickton Bypass, A1035)	KCOM Group Limited 37 Carr Lane Hull East Yorkshire HU1 3RE (in respect of underground telecommunication apparatus)

Dogger Bank South Offshore Wind Farm Development Consent Order BOOK OF REFERENCE - PART 3 County of East Riding of Yorkshire		
Number on Land Plans	Description of Land	Names of all those entitled to enjoy easements or other private rights over land (including private rights of navigation over water) which it is proposed shall be extinguished, suspended or interfered with under Regulation 7(1)(c) of the Infrastructure Planning (Applications: Prescribed Forms and Procedures) Regulations 2009
12-009 cont'd		Northern Powergrid (Yorkshire) PLC Lloyds Court 78 Grey Street Newcastle Upon Tyne NE1 6AF (in respect of overhead and underground electricity apparatus) Unknown (in respect of rights contained in a Conveyance dated 19 September 1972)
12-010	2920 square metres of agricultural land (west of Eske Lane)	Openreach Limited 6 Gracechurch Street LONDON EC3V 0AT (in respect of underground telecommunication apparatus)
12-011	96989 square metres of agricultural land, hedgerows and drains (west of Eske Lane)	Beverley & North Holderness Internal Drainage Board Derwent House Crockey Hill York YO19 4SR (in respect of riparian rights and rights of access) Northern Powergrid (Yorkshire) PLC Lloyds Court 78 Grey Street Newcastle Upon Tyne NE1 6AF (in respect of overhead electricity apparatus) Openreach Limited 6 Gracechurch Street LONDON EC3V 0AT (in respect of underground telecommunication apparatus)
12-013	101 square metres of river bank (east of the River Hull, Beverley)	Unknown

Dogger Bank South Offshore Wind Farm Development Consent Order BOOK OF REFERENCE - PART 3 County of East Riding of Yorkshire		
Number on Land Plans	Description of Land	Names of all those entitled to enjoy easements or other private rights over land (including private rights of navigation over water) which it is proposed shall be extinguished, suspended or interfered with under Regulation 7(1)(c) of the Infrastructure Planning (Applications: Prescribed Forms and Procedures) Regulations 2009
13-001	770 square metres of grassland, river bank, public bridleway (Leconfield Bridleway No.27) and public footpath (Leconfield Footpath No.33) (west of the River Hull, Beverley)	Northern Powergrid (Yorkshire) PLC Lloyds Court 78 Grey Street Newcastle Upon Tyne NE1 6AF (in respect of underground electricity apparatus) Unknown
13-002	2740 square metres of grassland, river bank, public bridleway (Leconfield Bridleway No.27) and public footpath (Leconfield Footpath No.33) (west of the River Hull, Beverley)	Northern Powergrid (Yorkshire) PLC Lloyds Court 78 Grey Street Newcastle Upon Tyne NE1 6AF (in respect of underground electricity apparatus) Yorkshire Water Services Limited Western House Western Way Halifax Road Bradford West Yorkshire BD6 2SZ (in respect of rights contained in a Transfer scheme dated 1 September 1989)
13-004	71530 square metres of agricultural land and copse (Carr Farm, east of Carr Road and north of Hull Bridge Road, A1035)	Beverley & North Holderness Internal Drainage Board Derwent House Crockey Hill York YO19 4SR (in respect of rights of access)

Dogger Bank South Offshore Wind Farm Development Consent Order BOOK OF REFERENCE - PART 3 County of East Riding of Yorkshire		
Number on Land Plans	Description of Land	Names of all those entitled to enjoy easements or other private rights over land (including private rights of navigation over water) which it is proposed shall be extinguished, suspended or interfered with under Regulation 7(1)(c) of the Infrastructure Planning (Applications: Prescribed Forms and Procedures) Regulations 2009
13-004 cont'd		Ministry of Defence Main Building Horse Guards Avenue Whitehall LONDON SW1A 2HB (in respect of right of access and the free passage of water and electricity contained in a Conveyance dated 25 March 1974) Northern Powergrid (Yorkshire) PLC Lloyds Court 78 Grey Street Newcastle Upon Tyne NE1 6AF (in respect of overhead electricity apparatus) Phillip Brumfield Dunkenhill Farm Highgate Cherry Burton BEVERLEY HU17 7RT (as The Executor of the Estate of The Late David Roy Duncan Brumfield) (in respect of rights contained in a Transfer dated 26 February 1993) The Executor Of The Estate Of The Late David Roy Duncan Brumfield The Beeches Seven Corners Lane BEVERLEY East Riding of Yorkshire HU17 7AJ (in respect of rights contained in a Transfer dated 26 February 1993)
13-005	243 square metres of drain (west of the River Hull, Beverley)	Beverley & North Holderness Internal Drainage Board Derwent House Crockey Hill York YO19 4SR (in respect of riparian rights)

Dogger Bank South Offshore Wind Farm Development Consent Order BOOK OF REFERENCE - PART 3 County of East Riding of Yorkshire		
Number on Land Plans	Description of Land	Names of all those entitled to enjoy easements or other private rights over land (including private rights of navigation over water) which it is proposed shall be extinguished, suspended or interfered with under Regulation 7(1)(c) of the Infrastructure Planning (Applications: Prescribed Forms and Procedures) Regulations 2009
13-005 cont'd		Unknown
13-006	185 square metres of agricultural land and dike (South Bullock Dike, Carr Farm, east of Carr Road and north of Hull Bridge Road, A1035)	<p>Beverley & North Holderness Internal Drainage Board Derwent House Crockey Hill York YO19 4SR (in respect of riparian rights and rights of access)</p> <p>Ministry of Defence Main Building Horse Guards Avenue Whitehall LONDON SW1A 2HB (in respect of right of access and the free passage of water and electricity contained in a Conveyance dated 25 March 1974)</p> <p>Phillip Brumfield Dunkenhill Farm Highgate Cherry Burton BEVERLEY HU17 7RT (as The Executor of the Estate of The Late David Roy Duncan Brumfield) (in respect of rights contained in a Transfer dated 26 February 1993)</p> <p>The Executor Of The Estate Of The Late David Roy Duncan Brumfield The Beeches Seven Corners Lane BEVERLEY East Riding of Yorkshire HU17 7AJ (in respect of rights contained in a Transfer dated 26 February 1993)</p>

Dogger Bank South Offshore Wind Farm Development Consent Order BOOK OF REFERENCE - PART 3 County of East Riding of Yorkshire		
Number on Land Plans	Description of Land	Names of all those entitled to enjoy easements or other private rights over land (including private rights of navigation over water) which it is proposed shall be extinguished, suspended or interfered with under Regulation 7(1)(c) of the Infrastructure Planning (Applications: Prescribed Forms and Procedures) Regulations 2009
13-007	4825 square metres of agricultural land and dike (South Bullock Dike, east of Carr Road)	Beverley & North Holderness Internal Drainage Board Derwent House Crockey Hill York YO19 4SR (in respect of riparian rights) Unknown (in respect of rights to service media reserved by a Transfer dated 22 June 1989)
13-008	4158 square metres of agricultural land, culvert and drain (Molescroft Grange Farm, east of Carr Road)	Beverley & North Holderness Internal Drainage Board Derwent House Crockey Hill York YO19 4SR (in respect of riparian rights and rights of access) Michael Jonathan Watson Hall Manor Farm Manor House Lane Walkington BEVERLEY East Riding of Yorkshire HU17 8SU (in respect of restrictions contained in a Transfer dated 12 November 2012) S R J Developments (Yorkshire) Limited Belgrave House 15 Belgrave Crescent SCARBOROUGH North Yorkshire YO11 1UB (in respect of rights of access and others listed in a Transfer dated 14 July 2000)

Dogger Bank South Offshore Wind Farm Development Consent Order BOOK OF REFERENCE - PART 3 County of East Riding of Yorkshire		
Number on Land Plans	Description of Land	Names of all those entitled to enjoy easements or other private rights over land (including private rights of navigation over water) which it is proposed shall be extinguished, suspended or interfered with under Regulation 7(1)(c) of the Infrastructure Planning (Applications: Prescribed Forms and Procedures) Regulations 2009
13-008 cont'd		Yorkshire Water Services Limited Western House Western Way Halifax Road Bradford West Yorkshire BD6 2SZ (in respect of rights and easements relating to water mains, passage of water, entry and covenants listed in a Deed dated 26 September 1995)
13-009	74687 square metres of agricultural land and drain (Molescroft Grange Farm, north of Grange Way, A1035)	Beverley & North Holderness Internal Drainage Board Derwent House Crockey Hill York YO19 4SR (in respect of rights of access) Michael Jonathan Watson Hall Manor Farm Manor House Lane Walkington BEVERLEY East Riding of Yorkshire HU17 8SU (in respect of restrictions contained in a Transfer dated 12 November 2012) Northern Powergrid (Yorkshire) PLC Lloyds Court 78 Grey Street Newcastle Upon Tyne NE1 6AF (in respect of overhead electricity apparatus)

Dogger Bank South Offshore Wind Farm Development Consent Order BOOK OF REFERENCE - PART 3 County of East Riding of Yorkshire		
Number on Land Plans	Description of Land	Names of all those entitled to enjoy easements or other private rights over land (including private rights of navigation over water) which it is proposed shall be extinguished, suspended or interfered with under Regulation 7(1)(c) of the Infrastructure Planning (Applications: Prescribed Forms and Procedures) Regulations 2009
13-009 cont'd		<p>S R J Developments (Yorkshire) Limited Belgrave House 15 Belgrave Crescent SCARBOROUGH North Yorkshire YO11 1UB (in respect of rights of access and others listed in a Transfer dated 14 July 2000)</p> <p>Yorkshire Water Services Limited Western House Western Way Halifax Road Bradford West Yorkshire BD6 2SZ (in respect of rights and easements relating to water mains, passage of water, entry and covenants listed in a Deed dated 26 September 1995)</p>
13-010	47466 square metres of agricultural land, hedgerows, drains and access tracks (Molescroft Grange Farm, east of Grange Way, A1035)	<p>Beverley & North Holderness Internal Drainage Board Derwent House Crockey Hill York YO19 4SR (in respect of riparian rights and rights of access)</p> <p>Michael Jonathan Watson Hall Manor Farm Manor House Lane Walkington BEVERLEY East Riding of Yorkshire HU17 8SU (in respect of restrictions contained in a Transfer dated 12 November 2012)</p>

Dogger Bank South Offshore Wind Farm Development Consent Order BOOK OF REFERENCE - PART 3 County of East Riding of Yorkshire		
Number on Land Plans	Description of Land	Names of all those entitled to enjoy easements or other private rights over land (including private rights of navigation over water) which it is proposed shall be extinguished, suspended or interfered with under Regulation 7(1)(c) of the Infrastructure Planning (Applications: Prescribed Forms and Procedures) Regulations 2009
13-010 cont'd		<p>Network Rail Infrastructure Limited Waterloo General Office LONDON SE1 8SW (in respect of rights released by a Deed dated 12 September 1995. Also in respect of rights released relating to a level crossing listed in a Deed of Release dated 27 February 2019)</p> <p>Northern Powergrid (Yorkshire) PLC Lloyds Court 78 Grey Street Newcastle Upon Tyne NE1 6AF (in respect of overhead electricity apparatus)</p> <p>S R J Developments (Yorkshire) Limited Belgrave House 15 Belgrave Crescent SCARBOROUGH North Yorkshire YO11 1UB (in respect of rights of access and others listed in a Transfer dated 14 July 2000)</p> <p>Yorkshire Water Services Limited Western House Western Way Halifax Road Bradford West Yorkshire BD6 2SZ (in respect of rights and easements relating to water mains, passage of water, entry and covenants listed in a Deed dated 26 September 1995)</p>
13-011	2687 square metres of agricultural land, drains and access track (east of Grange Way, A1035)	<p>Beverley & North Holderness Internal Drainage Board Derwent House Crockey Hill York YO19 4SR (in respect of riparian rights and rights of access)</p>

Dogger Bank South Offshore Wind Farm Development Consent Order BOOK OF REFERENCE - PART 3 County of East Riding of Yorkshire		
Number on Land Plans	Description of Land	Names of all those entitled to enjoy easements or other private rights over land (including private rights of navigation over water) which it is proposed shall be extinguished, suspended or interfered with under Regulation 7(1)(c) of the Infrastructure Planning (Applications: Prescribed Forms and Procedures) Regulations 2009
13-011 cont'd		Unknown (in respect of rights to service media reserved by a Transfer dated 22 June 1989)
13-012	752 square metres of public road and verge (Hull Bridge Road, A1035)	KCOM Group Limited 37 Carr Lane Hull East Yorkshire HU1 3RE (in respect of underground telecommunication apparatus) Northern Gas Networks Limited 1100 Century Way Thorpe Park LEEDS West Yorkshire LS15 8TU (in respect of underground gas apparatus) Northern Powergrid (Yorkshire) PLC Lloyds Court 78 Grey Street Newcastle Upon Tyne NE1 6AF (in respect of underground electricity apparatus) Yorkshire Water Services Limited Western House Western Way Halifax Road Bradford West Yorkshire BD6 2SZ (in respect of underground water apparatus)
13-013	395 square metres of public road (Hull Bridge Road, A1035)	Openreach Limited 6 Gracechurch Street LONDON EC3V 0AT (in respect of underground telecommunication apparatus)

Dogger Bank South Offshore Wind Farm Development Consent Order BOOK OF REFERENCE - PART 3 County of East Riding of Yorkshire		
Number on Land Plans	Description of Land	Names of all those entitled to enjoy easements or other private rights over land (including private rights of navigation over water) which it is proposed shall be extinguished, suspended or interfered with under Regulation 7(1)(c) of the Infrastructure Planning (Applications: Prescribed Forms and Procedures) Regulations 2009
13-013 cont'd		Unknown
13-014	1604 square metres of railway track and verges (east of Carr Road)	Network Rail Infrastructure Limited Waterloo General Office LONDON SE1 8SW (in respect of rail apparatus) Unknown
13-015	11442 square metres of agricultural land and pond (north of Carr Road)	Network Rail Infrastructure Limited Waterloo General Office LONDON SE1 8SW (in respect of rights to access a level crossing contained in a Deed of Release dated 12 September 1995) Phillip Brumfield Dunkenhill Farm Highgate Cherry Burton BEVERLEY HU17 7RT (as The Executor of the Estate of the Late Barbara Brumfield and The Late David Roy Duncan Brumfield) (in respect of rights contained in a Transfer dated 22 June 1989) S R J Developments (Yorkshire) Limited Belgrave House 15 Belgrave Crescent SCARBOROUGH North Yorkshire YO11 1UB (in respect of rights, agreements and covenants listed in a Transfer dated 14 July 2000)

Dogger Bank South Offshore Wind Farm Development Consent Order BOOK OF REFERENCE - PART 3 County of East Riding of Yorkshire		
Number on Land Plans	Description of Land	Names of all those entitled to enjoy easements or other private rights over land (including private rights of navigation over water) which it is proposed shall be extinguished, suspended or interfered with under Regulation 7(1)(c) of the Infrastructure Planning (Applications: Prescribed Forms and Procedures) Regulations 2009
13-015 cont'd		The Executor Of The Estate Of The Late David Roy Duncan Brumfield The Beeches Seven Corners Lane BEVERLEY East Riding of Yorkshire HU17 7AJ (in respect of rights contained in a Transfer dated 22 June 1989)
13-016	8219 square metres of agricultural land, access track and public footpath (Molescroft Footpath No.5) (Low Parks Farm, north of Carr Road)	Catherine Suzanne Mace The Chestnuts Carr Road BEVERLEY East Riding of Yorkshire HU17 7JZ (in respect of rights of access as contained in an Indenture dated 20 September 1920) Northern Powergrid (Yorkshire) PLC Lloyds Court 78 Grey Street Newcastle Upon Tyne NE1 6AF (in respect of overhead electricity apparatus) Thomas Anthony Richard Mace The Chestnuts Carr Road BEVERLEY East Riding of Yorkshire HU17 7JZ (in respect of rights of access as contained in an Indenture dated 20 September 1920)
13-017	59747 square metres of agricultural land and drains (north of Carr Road)	Network Rail Infrastructure Limited Waterloo General Office LONDON SE1 8SW (in respect of rights released by a Deed dated 12 September 1995. Also in respect of rights released relating to a level crossing listed in a Deed of Release dated 27 February 2019)

Dogger Bank South Offshore Wind Farm Development Consent Order BOOK OF REFERENCE - PART 3 County of East Riding of Yorkshire		
Number on Land Plans	Description of Land	Names of all those entitled to enjoy easements or other private rights over land (including private rights of navigation over water) which it is proposed shall be extinguished, suspended or interfered with under Regulation 7(1)(c) of the Infrastructure Planning (Applications: Prescribed Forms and Procedures) Regulations 2009
13-017 cont'd		<p>Openreach Limited 6 Gracechurch Street LONDON EC3V 0AT (in respect of underground telecommunication apparatus)</p> <p>S R J Developments (Yorkshire) Limited Belgrave House 15 Belgrave Crescent SCARBOROUGH North Yorkshire YO11 1UB (in respect of rights of access and others listed in a Transfer dated 14 July 2000)</p>
14-001	21440 square metres of agricultural land (north of Carr Road, Molescroft and north of Ings Road)	<p>Network Rail Infrastructure Limited Waterloo General Office LONDON SE1 8SW (in respect of rights released by a Deed dated 12 September 1995. Also in respect of rights released relating to a level crossing listed in a Deed of Release dated 27 February 2019)</p> <p>S R J Developments (Yorkshire) Limited Belgrave House 15 Belgrave Crescent SCARBOROUGH North Yorkshire YO11 1UB (in respect of rights of access and others listed in a Transfer dated 14 July 2000)</p>
14-002	13 square metres of public road and verge (Carr Road)	<p>Network Rail Infrastructure Limited Waterloo General Office LONDON SE1 8SW (in respect of rights to access a level crossing contained in a Deed of Release dated 12 September 1995)</p>

Dogger Bank South Offshore Wind Farm Development Consent Order BOOK OF REFERENCE - PART 3 County of East Riding of Yorkshire		
Number on Land Plans	Description of Land	Names of all those entitled to enjoy easements or other private rights over land (including private rights of navigation over water) which it is proposed shall be extinguished, suspended or interfered with under Regulation 7(1)(c) of the Infrastructure Planning (Applications: Prescribed Forms and Procedures) Regulations 2009
14-002 cont'd		<p>Phillip Brumfield Dunkenhill Farm Highgate Cherry Burton BEVERLEY HU17 7RT (as The Executor of the Estate of the Late Barbara Brumfield and The Late David Roy Duncan Brumfield) (in respect of rights contained in a Transfer dated 22 June 1989)</p> <p>The Executor Of The Estate Of The Late David Roy Duncan Brumfield The Beeches Seven Corners Lane BEVERLEY East Riding of Yorkshire HU17 7AJ (in respect of rights contained in a Transfer dated 22 June 1989)</p> <p>Unknown (in respect of rights contained in a Conveyance dated 11 September 1975)</p>
14-003	2309 square metres of public road and verges (Ings Road)	<p>KCOM Group Limited 37 Carr Lane Hull East Yorkshire HU1 3RE (in respect of underground telecommunication apparatus)</p> <p>Northern Powergrid (Yorkshire) PLC Lloyds Court 78 Grey Street Newcastle Upon Tyne NE1 6AF (in respect of underground electricity apparatus)</p> <p>Unknown</p>

Dogger Bank South Offshore Wind Farm Development Consent Order BOOK OF REFERENCE - PART 3 County of East Riding of Yorkshire		
Number on Land Plans	Description of Land	Names of all those entitled to enjoy easements or other private rights over land (including private rights of navigation over water) which it is proposed shall be extinguished, suspended or interfered with under Regulation 7(1)(c) of the Infrastructure Planning (Applications: Prescribed Forms and Procedures) Regulations 2009
14-004	1421 square metres of public roads and verges (Ings Road and Grange Way, A1035)	<p>KCOM Group Limited 37 Carr Lane Hull East Yorkshire HU1 3RE (in respect of underground telecommunication apparatus)</p> <p>Richmond Properties (UK) Limited Field Head Driffield Road Molescroft Beverley East Yorkshire HU17 7LU (in respect of rights of access to development sites as contained in a Transfer dated 31 December 1993)</p> <p>Shirethorn Limited Unit 8B Marina Court Castle Street HULL East Riding of Yorkshire HU1 1TJ (in respect of rights of access to development sites as contained in a Transfer dated 31 December 1993)</p> <p>Tamara Clare Watson Hall Manor Farm Manor House Lane Walkington BEVERLEY East Riding of Yorkshire HU17 8SU (in respect of rights contained in a Transfer dated 22 June 1989)</p>

Dogger Bank South Offshore Wind Farm Development Consent Order BOOK OF REFERENCE - PART 3 County of East Riding of Yorkshire		
Number on Land Plans	Description of Land	Names of all those entitled to enjoy easements or other private rights over land (including private rights of navigation over water) which it is proposed shall be extinguished, suspended or interfered with under Regulation 7(1)(c) of the Infrastructure Planning (Applications: Prescribed Forms and Procedures) Regulations 2009
14-008	26576 square metres of agricultural land (east of Driffield Road, A164)	Northern Powergrid (Yorkshire) PLC Lloyds Court 78 Grey Street Newcastle Upon Tyne NE1 6AF (in respect of underground electricity apparatus) Unknown (in respect of rights to service media reserved by a Transfer dated 22 June 1989)
14-009	5 square metres of agricultural land (east of Driffield Road, A164)	Unknown (in respect of rights to service media reserved by a Transfer dated 22 June 1989)
14-010	42 square metres of public road and verges (Driffield Road, A164)	KCOM Group Limited 37 Carr Lane Hull East Yorkshire HU1 3RE (in respect of underground telecommunication apparatus) Northern Gas Networks Limited 1100 Century Way Thorpe Park LEEDS West Yorkshire LS15 8TU (in respect of underground gas apparatus) Openreach Limited 6 Gracechurch Street LONDON EC3V 0AT (in respect of underground telecommunication apparatus) Unknown

Dogger Bank South Offshore Wind Farm Development Consent Order BOOK OF REFERENCE - PART 3 County of East Riding of Yorkshire		
Number on Land Plans	Description of Land	Names of all those entitled to enjoy easements or other private rights over land (including private rights of navigation over water) which it is proposed shall be extinguished, suspended or interfered with under Regulation 7(1)(c) of the Infrastructure Planning (Applications: Prescribed Forms and Procedures) Regulations 2009
14-010 cont'd		<p>Yorkshire Water Services Limited Western House Western Way Halifax Road Bradford West Yorkshire BD6 2SZ (in respect of underground water apparatus)</p>
14-011	1998 square metres of public road and verges (Driffild Road, A164)	<p>KCOM Group Limited 37 Carr Lane Hull East Yorkshire HU1 3RE (in respect of underground telecommunication apparatus)</p> <p>Northern Gas Networks Limited 1100 Century Way Thorpe Park LEEDS West Yorkshire LS15 8TU (in respect of underground gas apparatus)</p> <p>Openreach Limited 6 Gracechurch Street LONDON EC3V 0AT (in respect of underground telecommunication apparatus)</p> <p>Unknown</p>

Dogger Bank South Offshore Wind Farm Development Consent Order BOOK OF REFERENCE - PART 3 County of East Riding of Yorkshire		
Number on Land Plans	Description of Land	Names of all those entitled to enjoy easements or other private rights over land (including private rights of navigation over water) which it is proposed shall be extinguished, suspended or interfered with under Regulation 7(1)(c) of the Infrastructure Planning (Applications: Prescribed Forms and Procedures) Regulations 2009
14-011 cont'd		Yorkshire Water Services Limited Western House Western Way Halifax Road Bradford West Yorkshire BD6 2SZ (in respect of underground water apparatus)
14-012	3 square metres of agricultural land (west of Driffield Road, A164)	Unknown (in respect of rights to service media reserved by a Transfer dated 22 June 1989)
14-013	34952 square metres of agricultural land (west of Driffield Road, A164)	Unknown (in respect of rights to service media reserved by a Transfer dated 22 June 1989)
14-014	63766 square metres of agricultural land and hedgerow (Constitution Hill Farm, north of Malton Road, A1035)	Unknown (in respect of rights relating to a sewer listed in a Conveyance dated 9 November 1920)
15-001	22062 square metres of agricultural land and hedgerow (Constitution Hill Farm, north of Malton Road, A1035)	Unknown (in respect of rights relating to a sewer listed in a Conveyance dated 9 November 1920)
15-002	973 square metres of public road, access splay and verges (Malton Road, A1035)	KCOM Group Limited 37 Carr Lane Hull East Yorkshire HU1 3RE (in respect of underground telecommunication apparatus) Northern Gas Networks Limited 1100 Century Way Thorpe Park LEEDS West Yorkshire LS15 8TU (in respect of underground gas apparatus) Unknown

Dogger Bank South Offshore Wind Farm Development Consent Order BOOK OF REFERENCE - PART 3 County of East Riding of Yorkshire		
Number on Land Plans	Description of Land	Names of all those entitled to enjoy easements or other private rights over land (including private rights of navigation over water) which it is proposed shall be extinguished, suspended or interfered with under Regulation 7(1)(c) of the Infrastructure Planning (Applications: Prescribed Forms and Procedures) Regulations 2009
15-002 cont'd		<p>Yorkshire Water Services Limited Western House Western Way Halifax Road Bradford West Yorkshire BD6 2SZ (in respect of underground water apparatus)</p>
15-004	1845 square metres of public road and verges (Malton Road, A1035)	<p>KCOM Group Limited 37 Carr Lane Hull East Yorkshire HU1 3RE (in respect of underground telecommunication apparatus)</p> <p>Northern Gas Networks Limited 1100 Century Way Thorpe Park LEEDS West Yorkshire LS15 8TU (in respect of underground gas apparatus)</p> <p>Unknown</p> <p>Yorkshire Water Services Limited Western House Western Way Halifax Road Bradford West Yorkshire BD6 2SZ (in respect of underground water apparatus)</p>

Dogger Bank South Offshore Wind Farm Development Consent Order BOOK OF REFERENCE - PART 3 County of East Riding of Yorkshire		
Number on Land Plans	Description of Land	Names of all those entitled to enjoy easements or other private rights over land (including private rights of navigation over water) which it is proposed shall be extinguished, suspended or interfered with under Regulation 7(1)(c) of the Infrastructure Planning (Applications: Prescribed Forms and Procedures) Regulations 2009
15-005	15652 square metres of agricultural land (Molescroft Grange Farm, south of Malton Road, A1035)	<p>Michael Jonathan Watson Hall Manor Farm Manor House Lane Walkington BEVERLEY East Riding of Yorkshire HU17 8SU (in respect of restrictions contained in a Transfer dated 12 November 2012)</p> <p>S R J Developments (Yorkshire) Limited Belgrave House 15 Belgrave Crescent SCARBOROUGH North Yorkshire YO11 1UB (in respect of rights of access and others listed in a Transfer dated 14 July 2000)</p>
15-006	30513 square metres of agricultural land (Molescroft Grange Farm, south of Malton Road, A1035)	<p>Michael Jonathan Watson Hall Manor Farm Manor House Lane Walkington BEVERLEY East Riding of Yorkshire HU17 8SU (in respect of restrictions contained in a Transfer dated 12 November 2012)</p> <p>Network Rail Infrastructure Limited Waterloo General Office LONDON SE1 8SW (in respect of rights released by a Deed dated 12 September 1995. Also in respect of rights released relating to a level crossing listed in a Deed of Release dated 27 February 2019)</p> <p>Northern Powergrid (Yorkshire) PLC Lloyds Court 78 Grey Street Newcastle Upon Tyne NE1 6AF (in respect of overhead electricity apparatus)</p>

Dogger Bank South Offshore Wind Farm Development Consent Order BOOK OF REFERENCE - PART 3 County of East Riding of Yorkshire		
Number on Land Plans	Description of Land	Names of all those entitled to enjoy easements or other private rights over land (including private rights of navigation over water) which it is proposed shall be extinguished, suspended or interfered with under Regulation 7(1)(c) of the Infrastructure Planning (Applications: Prescribed Forms and Procedures) Regulations 2009
15-006 cont'd		S R J Developments (Yorkshire) Limited Belgrave House 15 Belgrave Crescent SCARBOROUGH North Yorkshire YO11 1UB (in respect of rights of access and others listed in a Transfer dated 14 July 2000)
15-007	166 square metres of drain (south of Malton Road, A1035)	Unknown
15-008	15547 square metres of agricultural land and hedgerow (south of Malton Road, A1035)	The Agricultural Mortgage Corporation PLC Keens House Anton Mill Road ANDOVER Hampshire SP10 2NQ (in respect of rights reserved by a Deed dated 4 March 1988)
16-001	48573 square metres of agricultural land, access track and hedgerows (Mount Pleasant Farm, north of York Road)	Lindum Developments Limited Lindum Business Park Station Road North Hykeham Lincoln LN6 3QX (in respect of rights of access and covenants listed in a Transfer dated 2 March 2021) Northern Powergrid (Yorkshire) PLC Lloyds Court 78 Grey Street Newcastle Upon Tyne NE1 6AF (in respect of overhead electricity apparatus) Unknown (in respect of rights of way, light and drainage listed in a Conveyance dated 11 September 1953)

Dogger Bank South Offshore Wind Farm Development Consent Order BOOK OF REFERENCE - PART 3 County of East Riding of Yorkshire		
Number on Land Plans	Description of Land	Names of all those entitled to enjoy easements or other private rights over land (including private rights of navigation over water) which it is proposed shall be extinguished, suspended or interfered with under Regulation 7(1)(c) of the Infrastructure Planning (Applications: Prescribed Forms and Procedures) Regulations 2009
16-002	1418 square metres of public road, verges, scrubland and access splay (York Road)	<p>KCOM Group Limited 37 Carr Lane Hull East Yorkshire HU1 3RE (in respect of underground telecommunication apparatus)</p> <p>Lindum Developments Limited Lindum Business Park Station Road North Hykeham Lincoln LN6 3QX (in respect of rights of access and covenants listed in a Transfer dated 2 March 2021)</p> <p>Northern Gas Networks Limited 1100 Century Way Thorpe Park LEEDS West Yorkshire LS15 8TU (in respect of underground gas apparatus)</p> <p>Openreach Limited 6 Gracechurch Street LONDON EC3V 0AT (in respect of underground telecommunication apparatus)</p> <p>Unknown (in respect of rights of way, light and drainage listed in a Conveyance dated 11 September 1953)</p>
16-003	624 square metres of scrubland (Mount Pleasant Farm, north of York Road)	<p>Lindum Developments Limited Lindum Business Park Station Road North Hykeham Lincoln LN6 3QX (in respect of rights of access and covenants listed in a Transfer dated 2 March 2021)</p>

Dogger Bank South Offshore Wind Farm Development Consent Order BOOK OF REFERENCE - PART 3 County of East Riding of Yorkshire		
Number on Land Plans	Description of Land	Names of all those entitled to enjoy easements or other private rights over land (including private rights of navigation over water) which it is proposed shall be extinguished, suspended or interfered with under Regulation 7(1)(c) of the Infrastructure Planning (Applications: Prescribed Forms and Procedures) Regulations 2009
16-003 cont'd		Unknown (in respect of rights of way, light and drainage listed in a Conveyance dated 11 September 1953)
16-004	91 square metres of public road, verge and access splay (York Road, Beverley) (excluding all interests of the Crown)	Unknown
16-005	27 square metres of public road and verges (York Road, Beverley) (excluding all interests of the Crown)	Unknown
16-006	133 square metres of public road and verges (York Road, Beverley) (excluding all interests of the Crown)	Unknown (in respect of restrictive covenants imposed before 11 February 2009)
16-007	2983 square metres of public road and verges (York Road, Beverley) (excluding all interests of the Crown)	Unknown (in respect of restrictive covenants imposed before 11 February 2009)
16-008	32635 square metres of agricultural land and hedgerow (Mount Pleasant Farm, south of York Road)	Unknown (in respect of rights of way, light and drainage listed in a Conveyance dated 11 September 1953)
17-001	832 square metres of public road and verges (Newbald Road)	KCOM Group Limited 37 Carr Lane Hull East Yorkshire HU1 3RE (in respect of underground telecommunication apparatus) Unknown
17-004	1387 square metres of public road and verge (Broadgate, B1230)	KCOM Group Limited 37 Carr Lane Hull East Yorkshire HU1 3RE (in respect of underground telecommunication apparatus) Unknown

Dogger Bank South Offshore Wind Farm Development Consent Order BOOK OF REFERENCE - PART 3 County of East Riding of Yorkshire		
Number on Land Plans	Description of Land	Names of all those entitled to enjoy easements or other private rights over land (including private rights of navigation over water) which it is proposed shall be extinguished, suspended or interfered with under Regulation 7(1)(c) of the Infrastructure Planning (Applications: Prescribed Forms and Procedures) Regulations 2009
17-004 cont'd		<p>Yorkshire Water Services Limited Western House Western Way Halifax Road Bradford West Yorkshire BD6 2SZ (in respect of underground sewerage and water apparatus)</p>
17-005	1344 square metres of public road, access splays and verges (Broadgate, B1230)	<p>KCOM Group Limited 37 Carr Lane Hull East Yorkshire HU1 3RE (in respect of underground telecommunication apparatus)</p> <p>Northern Gas Networks Limited 1100 Century Way Thorpe Park LEEDS West Yorkshire LS15 8TU (in respect of underground gas apparatus)</p> <p>Unknown</p> <p>Yorkshire Water Services Limited Western House Western Way Halifax Road Bradford West Yorkshire BD6 2SZ (in respect of underground sewerage and water apparatus)</p>

Dogger Bank South Offshore Wind Farm Development Consent Order BOOK OF REFERENCE - PART 3 County of East Riding of Yorkshire		
Number on Land Plans	Description of Land	Names of all those entitled to enjoy easements or other private rights over land (including private rights of navigation over water) which it is proposed shall be extinguished, suspended or interfered with under Regulation 7(1)(c) of the Infrastructure Planning (Applications: Prescribed Forms and Procedures) Regulations 2009
17-006	541 square metres of public road and verge (Broadgate, B1230)	<p>KCOM Group Limited 37 Carr Lane Hull East Yorkshire HU1 3RE (in respect of underground telecommunication apparatus)</p> <p>Northern Gas Networks Limited 1100 Century Way Thorpe Park LEEDS West Yorkshire LS15 8TU (in respect of underground gas apparatus)</p> <p>Unknown</p> <p>Yorkshire Water Services Limited Western House Western Way Halifax Road Bradford West Yorkshire BD6 2SZ (in respect of underground sewerage and water apparatus)</p>
17-007	430 square metres of grassland (south of Broadgate, B1230)	<p>Bryant Homes Northern Limited Gate House Turnpike Road HIGH WYCOMBE Buckinghamshire HP12 3NR (in respect of the rights of access to sewage reserved by the Conveyance dated 28 September 1967)</p>

Dogger Bank South Offshore Wind Farm Development Consent Order BOOK OF REFERENCE - PART 3 County of East Riding of Yorkshire		
Number on Land Plans	Description of Land	Names of all those entitled to enjoy easements or other private rights over land (including private rights of navigation over water) which it is proposed shall be extinguished, suspended or interfered with under Regulation 7(1)(c) of the Infrastructure Planning (Applications: Prescribed Forms and Procedures) Regulations 2009
17-007 cont'd		<p>KCOM Group Limited 37 Carr Lane Hull East Yorkshire HU1 3RE (in respect of underground telecommunication apparatus)</p> <p>The Lord Mayor Aldermen and Citizens of the City and County of Kingston Upon Hull Kingston upon Hull City Council The Guildhall Alfred Gelder Street HULL East Riding of Yorkshire HU1 2AA (in respect of the right of access granted by a Deed of Grant dated 21 November 1972)</p> <p>Yorkshire Water Services Limited Western House Western Way Halifax Road Bradford West Yorkshire BD6 2SZ (in respect of underground water apparatus)</p>
17-008	512 square metres of car park and hardstanding (south of Broadgate, B1230)	<p>Bryant Homes Northern Limited Gate House Turnpike Road HIGH WYCOMBE Buckinghamshire HP12 3NR (in respect of reserved rights of way and others including restrictive covenants as contained in a Transfer dated 7 May 2010)</p>

Dogger Bank South Offshore Wind Farm Development Consent Order BOOK OF REFERENCE - PART 3 County of East Riding of Yorkshire		
Number on Land Plans	Description of Land	Names of all those entitled to enjoy easements or other private rights over land (including private rights of navigation over water) which it is proposed shall be extinguished, suspended or interfered with under Regulation 7(1)(c) of the Infrastructure Planning (Applications: Prescribed Forms and Procedures) Regulations 2009
17-009	1657 square metres of grassland and access track (south of Broadgate, B1230)	<p>Bryant Homes Northern Limited Gate House Turnpike Road HIGH WYCOMBE Buckinghamshire HP12 3NR (in respect of the rights of access to sewage reserved by the Conveyance dated 28 September 1967)</p> <p>KCOM Group Limited 37 Carr Lane Hull East Yorkshire HU1 3RE (in respect of underground telecommunication apparatus)</p> <p>Northern Gas Networks Limited 1100 Century Way Thorpe Park LEEDS West Yorkshire LS15 8TU (in respect of underground gas apparatus)</p> <p>The Lord Mayor Aldermen and Citizens of the City and County of Kingston Upon Hull Kingston upon Hull City Council The Guildhall Alfred Gelder Street HULL East Riding of Yorkshire HU1 2AA (in respect of the right of access granted by a Deed of Grant dated 21 November 1972)</p>

Dogger Bank South Offshore Wind Farm Development Consent Order BOOK OF REFERENCE - PART 3 County of East Riding of Yorkshire		
Number on Land Plans	Description of Land	Names of all those entitled to enjoy easements or other private rights over land (including private rights of navigation over water) which it is proposed shall be extinguished, suspended or interfered with under Regulation 7(1)(c) of the Infrastructure Planning (Applications: Prescribed Forms and Procedures) Regulations 2009
17-009 cont'd		<p>Yorkshire Water Services Limited Western House Western Way Halifax Road Bradford West Yorkshire BD6 2SZ (in respect of underground water apparatus)</p> <p>Yorkshire Water Services Limited Western House Western Way Halifax Road Bradford West Yorkshire BD6 2SZ (in respect of rights of access)</p>
17-010	20505 square metres of grassland, copse and building (Broadgates Hospital, south of Broadgate, B1230) (excluding all interests of the Crown)	<p>Northern Powergrid (Yorkshire) PLC Lloyds Court 78 Grey Street Newcastle Upon Tyne NE1 6AF (in respect of overhead electricity apparatus)</p> <p>The Lord Mayor Aldermen and Citizens of the City and County of Kingston Upon Hull Kingston upon Hull City Council The Guildhall Alfred Gelder Street HULL East Riding of Yorkshire HU1 2AA (in respect of rights to construct and maintain a 14 inch water pipe listed in a Deed dated 09 June 1972)</p> <p>Unknown (in respect of rights relating to supply of water listed in a Conveyance dated 14 April 1983)</p>

Dogger Bank South Offshore Wind Farm Development Consent Order BOOK OF REFERENCE - PART 3 County of East Riding of Yorkshire		
Number on Land Plans	Description of Land	Names of all those entitled to enjoy easements or other private rights over land (including private rights of navigation over water) which it is proposed shall be extinguished, suspended or interfered with under Regulation 7(1)(c) of the Infrastructure Planning (Applications: Prescribed Forms and Procedures) Regulations 2009
17-010 cont'd		<p>Yorkshire Water Services Limited Western House Western Way Halifax Road Bradford West Yorkshire BD6 2SZ (in respect of underground sewerage and water apparatus)</p>
17-011	10135 square metres of agricultural land (Vinegar Hill Farm, north of A1079, Beverley)	<p>Beazer Homes Doncaster Limited Persimmon House Fulford YORK North Yorkshire YO19 4FE (in respect of the rights of access reserved by the Conveyance dated 24 January 1962)</p> <p>National Grid Electricity Transmission PLC 1-3 Strand LONDON WC2N 5EH (in respect of the Agreement relating to the placing, maintaining, repairing, renewing and inspecting of overhead power lines dated 2 July 1931 and 9 July 1931)</p> <p>Northern Powergrid (Yorkshire) PLC Lloyds Court 78 Grey Street Newcastle Upon Tyne NE1 6AF (in respect of overhead electricity apparatus)</p> <p>Northern Powergrid (Yorkshire) PLC Lloyds Court 78 Grey Street Newcastle Upon Tyne NE1 6AF (in respect of rights relating to the placing, maintaining, repairing, renewing, inspecting, retaining and removal of poles and overhead and underground lines as contained in Deeds dated 2 August 1957 and 8 August 1961 and 15 March 1962)</p>

Dogger Bank South Offshore Wind Farm Development Consent Order BOOK OF REFERENCE - PART 3 County of East Riding of Yorkshire		
Number on Land Plans	Description of Land	Names of all those entitled to enjoy easements or other private rights over land (including private rights of navigation over water) which it is proposed shall be extinguished, suspended or interfered with under Regulation 7(1)(c) of the Infrastructure Planning (Applications: Prescribed Forms and Procedures) Regulations 2009
17-011 cont'd		<p>Yorkshire Water Services Limited Western House Western Way Halifax Road Bradford West Yorkshire BD6 2SZ (in respect of restrictive covenants and the rights granted by a Deed dated 19 March 1968. Also in respect of the rights of access to maintain a water main granted by a Deed dated 19 April 1995)</p> <p>Yorkshire Water Services Limited Western House Western Way Halifax Road Bradford West Yorkshire BD6 2SZ (in respect of underground water apparatus)</p>
18-001	32638 square metres of agricultural land (north of A1079, Beverley)	<p>Northern Powergrid (Yorkshire) PLC Lloyds Court 78 Grey Street Newcastle Upon Tyne NE1 6AF (in respect of overhead electricity apparatus)</p>
18-002	379 square metres of agricultural land (north of A1079, Beverley)	<p>National Grid Electricity Transmission PLC 1-3 Strand LONDON WC2N 5EH (in respect of rights of access to erect, retain, use, maintain, repair, renew, inspect and remove electric lines and covenants listed by a Deed dated 28 July 1969)</p>
18-003	1483 square metres of public road and verges (A1079, Beverley) (excluding all interests of the Crown)	Unknown

Dogger Bank South Offshore Wind Farm Development Consent Order BOOK OF REFERENCE - PART 3 County of East Riding of Yorkshire		
Number on Land Plans	Description of Land	Names of all those entitled to enjoy easements or other private rights over land (including private rights of navigation over water) which it is proposed shall be extinguished, suspended or interfered with under Regulation 7(1)(c) of the Infrastructure Planning (Applications: Prescribed Forms and Procedures) Regulations 2009
18-009	6202 square metres of agricultural land (The Risby Estate, west of A1079, Beverley)	<p>National Grid Electricity Transmission PLC 1-3 Strand LONDON WC2N 5EH (in respect of overhead electricity apparatus)</p> <p>National Grid Electricity Transmission PLC 1-3 Strand LONDON WC2N 5EH (in respect of rights of access to erect, retain, use, maintain, repair, renew, inspect and remove electric lines and covenants listed by a Deed dated 28 July 1969)</p>
18-010	103456 square metres of agricultural land, access track, scrubland, hedgerows, drains, pylon and public footpath (Walkington Footpath No.4) (The Risby Estate, west of A1079, Beverley)	<p>Ineos Manufacturing (Hull) Limited Hawkslease Chapel Lane LYNDHURST Hampshire SO43 7FG (in respect of rights in regards to a pipeline and valve as contained in a Deed and Lease dated 22 May 2002)</p> <p>National Grid Electricity Transmission PLC 1-3 Strand LONDON WC2N 5EH (in respect of overhead electricity apparatus)</p> <p>National Grid Electricity Transmission PLC 1-3 Strand LONDON WC2N 5EH (in respect of rights of access to erect, retain, use, maintain, repair, renew, inspect and remove electric lines and covenants listed by a Deed dated 28 July 1969)</p>

Dogger Bank South Offshore Wind Farm Development Consent Order BOOK OF REFERENCE - PART 3 County of East Riding of Yorkshire		
Number on Land Plans	Description of Land	Names of all those entitled to enjoy easements or other private rights over land (including private rights of navigation over water) which it is proposed shall be extinguished, suspended or interfered with under Regulation 7(1)(c) of the Infrastructure Planning (Applications: Prescribed Forms and Procedures) Regulations 2009
18-010 cont'd		<p>Northern Powergrid (Yorkshire) PLC Lloyds Court 78 Grey Street Newcastle Upon Tyne NE1 6AF (in respect of overhead electricity apparatus)</p> <p>Yorkshire Water Services Limited Western House Western Way Halifax Road Bradford West Yorkshire BD6 2SZ (in respect of underground water and sewerage apparatus)</p>
18-010a	48523 square metres of agricultural land (The Risby Estate, south of A1079, Beverley)	<p>Ineos Manufacturing (Hull) Limited Hawkslease Chapel Lane LYNDHURST Hampshire SO43 7FG (in respect of rights in regards to a pipeline and valve as contained in a Deed and Lease dated 22 May 2002)</p> <p>Yorkshire Water Services Limited Western House Western Way Halifax Road Bradford West Yorkshire BD6 2SZ (in respect of underground water and sewerage apparatus)</p>
18-011	27093 square metres of agricultural land (The Risby Estate, west of A1079, Beverley)	<p>National Grid Electricity Transmission PLC 1-3 Strand LONDON WC2N 5EH (in respect of rights of access to erect, retain, use, maintain, repair, renew, inspect and remove electric lines and covenants listed by a Deed dated 28 July 1969)</p>

Dogger Bank South Offshore Wind Farm Development Consent Order BOOK OF REFERENCE - PART 3 County of East Riding of Yorkshire		
Number on Land Plans	Description of Land	Names of all those entitled to enjoy easements or other private rights over land (including private rights of navigation over water) which it is proposed shall be extinguished, suspended or interfered with under Regulation 7(1)(c) of the Infrastructure Planning (Applications: Prescribed Forms and Procedures) Regulations 2009
18-012	10430 square metres of agricultural land, hedgerow, drain and public footpath (Walkington Footpath No.4) (The Risby Estate, west of A1079, Beverley)	<p>Ineos Manufacturing (Hull) Limited Hawkslease Chapel Lane LYNDHURST Hampshire SO43 7FG (in respect of rights in regards to a pipeline and valve as contained in a Deed and Lease dated 22 May 2002)</p> <p>National Grid Electricity Transmission PLC 1-3 Strand LONDON WC2N 5EH (in respect of rights of access to erect, retain, use, maintain, repair, renew, inspect and remove electric lines and covenants listed by a Deed dated 28 July 1969)</p> <p>Northern Powergrid (Yorkshire) PLC Lloyds Court 78 Grey Street Newcastle Upon Tyne NE1 6AF (in respect of overhead electricity apparatus)</p> <p>Yorkshire Water Services Limited Western House Western Way Halifax Road Bradford West Yorkshire BD6 2SZ (in respect of underground water and sewerage apparatus)</p>
18-013	27196 square metres of agricultural land, access tracks, verges, hedgerow and public footpath (Walkington Footpath No.9) (The Risby Estate, south of A1079, Beverley)	<p>Ineos Manufacturing (Hull) Limited Hawkslease Chapel Lane LYNDHURST Hampshire SO43 7FG (in respect of rights in regards to a pipeline and valve as contained in a Deed and Lease dated 22 May 2002)</p>

Dogger Bank South Offshore Wind Farm Development Consent Order BOOK OF REFERENCE - PART 3 County of East Riding of Yorkshire		
Number on Land Plans	Description of Land	Names of all those entitled to enjoy easements or other private rights over land (including private rights of navigation over water) which it is proposed shall be extinguished, suspended or interfered with under Regulation 7(1)(c) of the Infrastructure Planning (Applications: Prescribed Forms and Procedures) Regulations 2009
18-014	131236 square metres of agricultural land and drain (The Risby Estate, west of A164, Bentley)	Ineos Manufacturing (Hull) Limited Hawkslease Chapel Lane LYNDHURST Hampshire SO43 7FG (in respect of rights in regards to a pipeline and valve as contained in a Deed and Lease dated 22 May 2002) Unknown (in respect of a right of way listed in a Conveyance dated 12 August 1953. Also in respect of rights to lay a pipe to carry and supply water and entry listed in a Deed dated 1 December 1954) Unknown (in respect of rights listed in a Deed dated 17 August 1993)
18-014a	8619 square metres of agricultural land (The Risby Estate, west of A164, Bentley)	Ineos Manufacturing (Hull) Limited Hawkslease Chapel Lane LYNDHURST Hampshire SO43 7FG (in respect of rights in regards to a pipeline and valve as contained in a Deed and Lease dated 22 May 2002) Unknown (in respect of a right of way listed in a Conveyance dated 12 August 1953. Also in respect of rights to lay a pipe to carry and supply water and entry listed in a Deed dated 1 December 1954) Unknown (in respect of rights listed in a Deed dated 17 August 1993)
18-015	58902 square metres of agricultural land (The Risby Estate, west of A164, Bentley)	National Gas Transmission PLC National Grid House Warwick Technology Park Gallows Hill WARWICK CV34 6DA (in respect of rights and easements listed in a Grant of Easement dated 3 April 2006.)

Dogger Bank South Offshore Wind Farm Development Consent Order BOOK OF REFERENCE - PART 3 County of East Riding of Yorkshire		
Number on Land Plans	Description of Land	Names of all those entitled to enjoy easements or other private rights over land (including private rights of navigation over water) which it is proposed shall be extinguished, suspended or interfered with under Regulation 7(1)(c) of the Infrastructure Planning (Applications: Prescribed Forms and Procedures) Regulations 2009
18-015 cont'd		<p>National Gas Transmission PLC National Grid House Warwick Technology Park Gallows Hill WARWICK CV34 6DA (in respect of underground gas apparatus)</p> <p>Unknown (in respect of a right of way listed in a Conveyance dated 12 August 1953. Also in respect of rights to lay a pipe to carry and supply water and entry listed in a Deed dated 1 December 1954)</p> <p>Unknown (in respect of rights listed in a Deed dated 17 August 1993)</p> <p>Yorkshire Water Services Limited Western House Western Way Halifax Road Bradford West Yorkshire BD6 2SZ (in respect of underground water apparatus)</p>
18-015a	25825 square metres of agricultural land, scrubland and drain (The Risby Estate, west of A164, Bentley)	<p>Ineos Manufacturing (Hull) Limited Hawkslease Chapel Lane LYNDHURST Hampshire SO43 7FG (in respect of rights in regards to a pipeline and valve as contained in a Deed and Lease dated 22 May 2002)</p> <p>Ineos Manufacturing (Hull) Limited Hawkslease Chapel Lane LYNDHURST Hampshire SO43 7FG (in respect of underground gas pipeline apparatus)</p>

Dogger Bank South Offshore Wind Farm Development Consent Order BOOK OF REFERENCE - PART 3 County of East Riding of Yorkshire		
Number on Land Plans	Description of Land	Names of all those entitled to enjoy easements or other private rights over land (including private rights of navigation over water) which it is proposed shall be extinguished, suspended or interfered with under Regulation 7(1)(c) of the Infrastructure Planning (Applications: Prescribed Forms and Procedures) Regulations 2009
18-015a cont'd		<p>KCOM Group Limited 37 Carr Lane Hull East Yorkshire HU1 3RE (in respect of underground telecommunication apparatus)</p> <p>National Gas Transmission PLC National Grid House Warwick Technology Park Gallows Hill WARWICK CV34 6DA (in respect of rights and easements listed in a Grant of Easement dated 3 April 2006.)</p> <p>National Gas Transmission PLC National Grid House Warwick Technology Park Gallows Hill WARWICK CV34 6DA (in respect of underground gas apparatus)</p> <p>Unknown (in respect of a right of way listed in a Conveyance dated 12 August 1953. Also in respect of rights to lay a pipe to carry and supply water and entry listed in a Deed dated 1 December 1954)</p> <p>Unknown (in respect of rights listed in a Deed dated 17 August 1993)</p> <p>Yorkshire Water Services Limited Western House Western Way Halifax Road Bradford West Yorkshire BD6 2SZ (in respect of underground water apparatus)</p>

Dogger Bank South Offshore Wind Farm Development Consent Order BOOK OF REFERENCE - PART 3 County of East Riding of Yorkshire		
Number on Land Plans	Description of Land	Names of all those entitled to enjoy easements or other private rights over land (including private rights of navigation over water) which it is proposed shall be extinguished, suspended or interfered with under Regulation 7(1)(c) of the Infrastructure Planning (Applications: Prescribed Forms and Procedures) Regulations 2009
18-016	7497 square metres of agricultural land and drain (The Risby Estate, west of A164, Bentley)	<p>Ineos Manufacturing (Hull) Limited Hawkslease Chapel Lane LYNDHURST Hampshire SO43 7FG (in respect of rights in regards to a pipeline and valve as contained in a Deed and Lease dated 22 May 2002)</p> <p>Unknown (as successor of Arthur Thomas Filmer Wilson Filmer) (in respect of a right of way listed in a Conveyance dated 12 August 1953. Also in respect of rights to lay a pipe to carry and supply water and entry listed in a Deed dated 1 December 1954)</p> <p>Unknown (as successor of Charles Henry Woodmansey) (in respect of rights listed in a Deed dated 17 August 1993)</p>
18-017	13025 square metres of agricultural land (The Risby Estate, west of A164, Bentley)	<p>Ineos Manufacturing (Hull) Limited Hawkslease Chapel Lane LYNDHURST Hampshire SO43 7FG (in respect of rights in regards to a pipeline and valve as contained in a Deed and Lease dated 22 May 2002)</p> <p>National Gas Transmission PLC National Grid House Warwick Technology Park Gallows Hill WARWICK CV34 6DA (in respect of underground gas apparatus)</p>

Dogger Bank South Offshore Wind Farm Development Consent Order BOOK OF REFERENCE - PART 3 County of East Riding of Yorkshire		
Number on Land Plans	Description of Land	Names of all those entitled to enjoy easements or other private rights over land (including private rights of navigation over water) which it is proposed shall be extinguished, suspended or interfered with under Regulation 7(1)(c) of the Infrastructure Planning (Applications: Prescribed Forms and Procedures) Regulations 2009
18-017 cont'd		<p>National Gas Transmission PLC National Grid House Warwick Technology Park Gallows Hill WARWICK CV34 6DA (in respect of rights & easements listed in a Grant of Easement dated 3 April 2006.)</p> <p>Unknown (as successor of Arthur Thomas Filmer Wilson Filmer) (in respect of a right of way listed in a conveyance dated 12 August 1953. Also in respect of rights to lay a pipe to carry and supply water and entry listed in a Deed dated 1 December 1954)</p> <p>Unknown (as successor of Charles Henry Woodmansey) (in respect of rights listed in a Deed dated 17 August 1993)</p> <p>Yorkshire Water Services Limited Western House Western Way Halifax Road Bradford West Yorkshire BD6 2SZ (in respect of underground water apparatus)</p>
18-018	4 square metres of agricultural land (The Risby Estate, west of A164, Bentley)	<p>Unknown (in respect of a right of way listed in a Conveyance dated 12 August 1953. Also in respect of rights to lay a pipe to carry and supply water and entry listed in a Deed dated 1 December 1954)</p> <p>Unknown (in respect of rights listed in a Deed dated 17 August 1993)</p> <p>Unknown (in respect of provisions contained in a Conveyance dated 3 September 1976)</p>
18-019	417 square metres of agricultural land and drain (The Risby Estate, west of A164, Bentley)	<p>Unknown (in respect of a right of way listed in a Conveyance dated 12 August 1953. Also in respect of rights to lay a pipe to carry and supply water and entry listed in a Deed dated 1 December 1954)</p>

Dogger Bank South Offshore Wind Farm Development Consent Order BOOK OF REFERENCE - PART 3 County of East Riding of Yorkshire		
Number on Land Plans	Description of Land	Names of all those entitled to enjoy easements or other private rights over land (including private rights of navigation over water) which it is proposed shall be extinguished, suspended or interfered with under Regulation 7(1)(c) of the Infrastructure Planning (Applications: Prescribed Forms and Procedures) Regulations 2009
18-019 cont'd		Unknown (in respect of rights listed in a Deed dated 17 August 1993) Unknown (in respect of provisions contained in a Conveyance dated 3 September 1976)
18-020	328 square metres of agricultural land (The Risby Estate, west of A164, Bentley)	National Gas Transmission PLC National Grid House Warwick Technology Park Gallows Hill WARWICK CV34 6DA (in respect of rights & easements listed in a Grant of Easement dated 3 April 2006.) National Gas Transmission PLC National Grid House Warwick Technology Park Gallows Hill WARWICK CV34 6DA (in respect of underground gas apparatus) Unknown (in respect of a right of way listed in a Conveyance dated 12 August 1953. Also in respect of rights to lay a pipe to carry and supply water and entry listed in a Deed dated 1 December 1954) Unknown (in respect of rights listed in a Deed dated 17 August 1993) Unknown (in respect of provisions contained in a Conveyance dated 3 September 1976)
18-021	112 square metres of agricultural land (The Risby Estate, west of A164, Bentley)	Ineos Manufacturing (Hull) Limited Hawkslease Chapel Lane LYNDHURST Hampshire SO43 7FG (in respect of underground gas pipeline apparatus)

Dogger Bank South Offshore Wind Farm Development Consent Order BOOK OF REFERENCE - PART 3 County of East Riding of Yorkshire		
Number on Land Plans	Description of Land	Names of all those entitled to enjoy easements or other private rights over land (including private rights of navigation over water) which it is proposed shall be extinguished, suspended or interfered with under Regulation 7(1)(c) of the Infrastructure Planning (Applications: Prescribed Forms and Procedures) Regulations 2009
18-021 cont'd		<p>Unknown (in respect of a right of way listed in a Conveyance dated 12 August 1953. Also in respect of rights to lay a pipe to carry and supply water and entry listed in a Deed dated 1 December 1954)</p> <p>Unknown (in respect of rights listed in a Deed dated 17 August 1993)</p> <p>Unknown (in respect of provisions contained in a Conveyance dated 3 September 1976)</p> <p>Yorkshire Water Services Limited Western House Western Way Halifax Road Bradford West Yorkshire BD6 2SZ (in respect of underground water apparatus)</p>
18-021a	87 square metres of agricultural land (The Risby Estate, west of A164, Bentley)	<p>Ineos Manufacturing (Hull) Limited Hawkslease Chapel Lane LYNDHURST Hampshire SO43 7FG (in respect of underground gas pipeline apparatus)</p> <p>Unknown (in respect of a right of way listed in a Conveyance dated 12 August 1953. Also in respect of rights to lay a pipe to carry and supply water and entry listed in a Deed dated 1 December 1954)</p> <p>Unknown (in respect of rights listed in a Deed dated 17 August 1993)</p> <p>Unknown (in respect of provisions contained in a Conveyance dated 3 September 1976)</p>

Dogger Bank South Offshore Wind Farm Development Consent Order BOOK OF REFERENCE - PART 3 County of East Riding of Yorkshire		
Number on Land Plans	Description of Land	Names of all those entitled to enjoy easements or other private rights over land (including private rights of navigation over water) which it is proposed shall be extinguished, suspended or interfered with under Regulation 7(1)(c) of the Infrastructure Planning (Applications: Prescribed Forms and Procedures) Regulations 2009
18-022	37869 square metres of agricultural land and drain (The Risby Estate, west of A164, Bentley)	<p>Ineos Manufacturing (Hull) Limited Hawkslease Chapel Lane LYNDHURST Hampshire SO43 7FG (in respect of underground gas pipeline apparatus)</p> <p>Ineos Manufacturing (Hull) Limited Hawkslease Chapel Lane LYNDHURST Hampshire SO43 7FG (in respect of rights in regards to a pipeline and valve as contained in a Deed and Lease dated 22 May 2002)</p> <p>National Gas Transmission PLC National Grid House Warwick Technology Park Gallows Hill WARWICK CV34 6DA (in respect of underground gas apparatus)</p> <p>National Gas Transmission PLC National Grid House Warwick Technology Park Gallows Hill WARWICK CV34 6DA (in respect of rights and easements listed in a Grant of Easement dated 3 April 2006.)</p> <p>Unknown (in respect of a right of way listed in a Conveyance dated 12 August 1953. Also in respect of rights to lay a pipe to carry and supply water and entry listed in a Deed dated 1 December 1954)</p> <p>Unknown (in respect of rights listed in a Deed dated 17 August 1993)</p>

Dogger Bank South Offshore Wind Farm Development Consent Order BOOK OF REFERENCE - PART 3 County of East Riding of Yorkshire		
Number on Land Plans	Description of Land	Names of all those entitled to enjoy easements or other private rights over land (including private rights of navigation over water) which it is proposed shall be extinguished, suspended or interfered with under Regulation 7(1)(c) of the Infrastructure Planning (Applications: Prescribed Forms and Procedures) Regulations 2009
18-022a	408 square metres of agricultural land and drain (The Risby Estate, west of A164, Bentley)	<p>National Gas Transmission PLC National Grid House Warwick Technology Park Gallows Hill WARWICK CV34 6DA (in respect of rights and easements listed in a Grant of Easement dated 3 April 2006.)</p> <p>Unknown (in respect of a right of way listed in a Conveyance dated 12 August 1953. Also in respect of rights to lay a pipe to carry and supply water and entry listed in a Deed dated 1 December 1954)</p> <p>Unknown (in respect of rights listed in a Deed dated 17 August 1993)</p>
18-023	44973 square metres of agricultural land and drain (The Risby Estate, west of A164, Bentley)	<p>Ineos Manufacturing (Hull) Limited Hawkslease Chapel Lane LYNDHURST Hampshire SO43 7FG (in respect of rights in regards to a pipeline and valve as contained in a Deed and Lease dated 22 May 2002)</p> <p>Ineos Manufacturing (Hull) Limited Hawkslease Chapel Lane LYNDHURST Hampshire SO43 7FG (in respect of underground gas pipeline apparatus)</p> <p>National Gas Transmission PLC National Grid House Warwick Technology Park Gallows Hill WARWICK CV34 6DA (in respect of rights and easements listed in a Grant of Easement dated 3 April 2006.)</p>

Dogger Bank South Offshore Wind Farm Development Consent Order BOOK OF REFERENCE - PART 3 County of East Riding of Yorkshire		
Number on Land Plans	Description of Land	Names of all those entitled to enjoy easements or other private rights over land (including private rights of navigation over water) which it is proposed shall be extinguished, suspended or interfered with under Regulation 7(1)(c) of the Infrastructure Planning (Applications: Prescribed Forms and Procedures) Regulations 2009
18-023 cont'd		<p>National Gas Transmission PLC National Grid House Warwick Technology Park Gallows Hill WARWICK CV34 6DA (in respect of underground gas apparatus)</p> <p>Unknown (in respect of a right of way listed in a Conveyance dated 12 August 1953. Also in respect of rights to lay a pipe to carry and supply water and entry listed in a Deed dated 1 December 1954)</p> <p>Unknown (in respect of rights listed in a Deed dated 17 August 1993)</p>
18-024	13813 square metres of agricultural land (The Risby Estate, west of A164, Bentley)	<p>Ineos Manufacturing (Hull) Limited Hawkslease Chapel Lane LYNDHURST Hampshire SO43 7FG (in respect of underground gas pipeline apparatus)</p> <p>Ineos Manufacturing (Hull) Limited Hawkslease Chapel Lane LYNDHURST Hampshire SO43 7FG (in respect of rights in regards to a pipeline and valve as contained in a Deed and Lease dated 22 May 2002)</p> <p>National Gas Transmission PLC National Grid House Warwick Technology Park Gallows Hill WARWICK CV34 6DA (in respect of rights & easements listed in a Grant of Easement dated 3 April 2006.)</p>

Dogger Bank South Offshore Wind Farm Development Consent Order BOOK OF REFERENCE - PART 3 County of East Riding of Yorkshire		
Number on Land Plans	Description of Land	Names of all those entitled to enjoy easements or other private rights over land (including private rights of navigation over water) which it is proposed shall be extinguished, suspended or interfered with under Regulation 7(1)(c) of the Infrastructure Planning (Applications: Prescribed Forms and Procedures) Regulations 2009
18-024 cont'd		<p>National Gas Transmission PLC National Grid House Warwick Technology Park Gallows Hill WARWICK CV34 6DA (in respect of underground gas apparatus)</p> <p>Unknown (in respect of a right of way listed in a Conveyance dated 12 August 1953. Also in respect of rights to lay a pipe to carry and supply water and entry listed in a Deed dated 1 December 1954)</p> <p>Unknown (in respect of rights listed in a Deed dated 17 August 1993)</p>
18-025	26351 square metres of agricultural land and tree (The Risby Estate, west of A164, Bentley)	<p>Ineos Manufacturing (Hull) Limited Hawkslease Chapel Lane LYNDHURST Hampshire SO43 7FG (in respect of rights in regards to a pipeline and valve as contained in a Deed and Lease dated 22 May 2002)</p> <p>Ineos Manufacturing (Hull) Limited Hawkslease Chapel Lane LYNDHURST Hampshire SO43 7FG (in respect of underground gas pipeline apparatus)</p> <p>KCOM Group Limited 37 Carr Lane Hull East Yorkshire HU1 3RE (in respect of underground telecommunication apparatus)</p>

Dogger Bank South Offshore Wind Farm Development Consent Order BOOK OF REFERENCE - PART 3 County of East Riding of Yorkshire		
Number on Land Plans	Description of Land	Names of all those entitled to enjoy easements or other private rights over land (including private rights of navigation over water) which it is proposed shall be extinguished, suspended or interfered with under Regulation 7(1)(c) of the Infrastructure Planning (Applications: Prescribed Forms and Procedures) Regulations 2009
18-025 cont'd		<p>Unknown (in respect of a right of way listed in a Conveyance dated 12 August 1953. Also in respect of rights to lay a pipe to carry and supply water and entry listed in a Deed dated 1 December 1954)</p> <p>Unknown (in respect of rights listed in a Deed dated 17 August 1993)</p> <p>Yorkshire Water Services Limited Western House Western Way Halifax Road Bradford West Yorkshire BD6 2SZ (in respect of underground water apparatus)</p>
18-025a	5052 square metres of agricultural land and tree (The Risby Estate, west of A164, Bentley)	<p>Ineos Manufacturing (Hull) Limited Hawkslease Chapel Lane LYNDHURST Hampshire SO43 7FG (in respect of underground gas pipeline apparatus)</p> <p>Ineos Manufacturing (Hull) Limited Hawkslease Chapel Lane LYNDHURST Hampshire SO43 7FG (in respect of rights in regards to a pipeline and valve as contained in a Deed and Lease dated 22 May 2002)</p> <p>Unknown (in respect of a right of way listed in a Conveyance dated 12 August 1953. Also in respect of rights to lay a pipe to carry and supply water and entry listed in a Deed dated 1 December 1954)</p> <p>Unknown (in respect of rights listed in a Deed dated 17 August 1993)</p>

Dogger Bank South Offshore Wind Farm Development Consent Order BOOK OF REFERENCE - PART 3 County of East Riding of Yorkshire		
Number on Land Plans	Description of Land	Names of all those entitled to enjoy easements or other private rights over land (including private rights of navigation over water) which it is proposed shall be extinguished, suspended or interfered with under Regulation 7(1)(c) of the Infrastructure Planning (Applications: Prescribed Forms and Procedures) Regulations 2009
18-025a cont'd		Yorkshire Water Services Limited Western House Western Way Halifax Road Bradford West Yorkshire BD6 2SZ (in respect of underground water apparatus)
18-027	23332 square metres of agricultural land, scrubland and copse (The Risby Estate, west of A164, Bentley and south of A1079, Beverley)	Ineos Manufacturing (Hull) Limited Hawkslease Chapel Lane LYNDHURST Hampshire SO43 7FG (in respect of rights in regards to a pipeline and valve as contained in a Deed and Lease dated 22 May 2002) National Grid Electricity Transmission PLC 1-3 Strand LONDON WC2N 5EH (in respect of rights of access to erect, retain, use, maintain, repair, renew, inspect and remove electric lines and covenants listed by a Deed dated 28 July 1969)
18-027a	3795 square metres of agricultural land, hedgerows, scrubland and drain (The Risby Estate, west of A164, Bentley and south of A1079, Beverley)	Ineos Manufacturing (Hull) Limited Hawkslease Chapel Lane LYNDHURST Hampshire SO43 7FG (in respect of rights in regards to a pipeline and valve as contained in a Deed and Lease dated 22 May 2002) National Grid Electricity Transmission PLC 1-3 Strand LONDON WC2N 5EH (in respect of rights of access to erect, retain, use, maintain, repair, renew, inspect and remove electric lines and covenants listed by a Deed dated 28 July 1969)

Dogger Bank South Offshore Wind Farm Development Consent Order BOOK OF REFERENCE - PART 3 County of East Riding of Yorkshire		
Number on Land Plans	Description of Land	Names of all those entitled to enjoy easements or other private rights over land (including private rights of navigation over water) which it is proposed shall be extinguished, suspended or interfered with under Regulation 7(1)(c) of the Infrastructure Planning (Applications: Prescribed Forms and Procedures) Regulations 2009
18-027a cont'd		Northern Powergrid (Yorkshire) PLC Lloyds Court 78 Grey Street Newcastle Upon Tyne NE1 6AF (in respect of overhead electricity apparatus)
18-028	3970 square metres of woodland (Bentley Moor Wood, west of A164, Bentley)	Ineos Manufacturing (Hull) Limited Hawkslease Chapel Lane LYNDHURST Hampshire SO43 7FG (in respect of rights in regards to a pipeline and valve as contained in a Deed and Lease dated 22 May 2002) Northern Powergrid (Yorkshire) PLC Lloyds Court 78 Grey Street Newcastle Upon Tyne NE1 6AF (in respect of overhead electricity apparatus)
18-029	270 square metres of drain (The Risby Estate, west of A164, Bentley)	Ineos Manufacturing (Hull) Limited Hawkslease Chapel Lane LYNDHURST Hampshire SO43 7FG (in respect of rights in regards to a pipeline and valve as contained in a Deed and Lease dated 22 May 2002) National Grid Electricity Transmission PLC 1-3 Strand LONDON WC2N 5EH (in respect of rights of access to erect, retain, use, maintain, repair, renew, inspect and remove electric lines and covenants listed by a Deed dated 28 July 1969)

Dogger Bank South Offshore Wind Farm Development Consent Order BOOK OF REFERENCE - PART 3 County of East Riding of Yorkshire		
Number on Land Plans	Description of Land	Names of all those entitled to enjoy easements or other private rights over land (including private rights of navigation over water) which it is proposed shall be extinguished, suspended or interfered with under Regulation 7(1)(c) of the Infrastructure Planning (Applications: Prescribed Forms and Procedures) Regulations 2009
18-030	18861 square metres of woodland (Bentley Moor Wood, west of A164, Bentley)	<p>Ineos Manufacturing (Hull) Limited Hawkslease Chapel Lane LYNDHURST Hampshire SO43 7FG (in respect of rights in regards to a pipeline and valve as contained in a Deed and Lease dated 22 May 2002)</p> <p>Unknown (in respect of a right of way listed in a Conveyance dated 12 August 1953. Also in respect of rights to lay a pipe to carry and supply water and entry listed in a Deed dated 1 December 1954)</p> <p>Unknown (in respect of rights listed in a Deed dated 17 August 1993)</p>
18-031	133 square metres of woodland and drain (Bentley Moor Wood, west of A164, Bentley)	<p>Ineos Manufacturing (Hull) Limited Hawkslease Chapel Lane LYNDHURST Hampshire SO43 7FG (in respect of rights in regards to a pipeline and valve as contained in a Deed and Lease dated 22 May 2002)</p> <p>Unknown (in respect of a right of way listed in a Conveyance dated 12 August 1953. Also in respect of rights to lay a pipe to carry and supply water and entry listed in a Deed dated 1 December 1954)</p> <p>Unknown (in respect of rights listed in a Deed dated 17 August 1993)</p>
18-032	17850 square metres of agricultural land, hedgerows and drain (The Risby Estate, west of A164, Bentley)	<p>Ineos Manufacturing (Hull) Limited Hawkslease Chapel Lane LYNDHURST Hampshire SO43 7FG (in respect of rights in regards to a pipeline and valve as contained in a Deed and Lease dated 22 May 2002)</p>

Dogger Bank South Offshore Wind Farm Development Consent Order BOOK OF REFERENCE - PART 3 County of East Riding of Yorkshire		
Number on Land Plans	Description of Land	Names of all those entitled to enjoy easements or other private rights over land (including private rights of navigation over water) which it is proposed shall be extinguished, suspended or interfered with under Regulation 7(1)(c) of the Infrastructure Planning (Applications: Prescribed Forms and Procedures) Regulations 2009
18-032 cont'd		<p>Northern Powergrid (Yorkshire) PLC Lloyds Court 78 Grey Street Newcastle Upon Tyne NE1 6AF (in respect of overhead electricity apparatus)</p> <p>Unknown (in respect of a right of way listed in a Conveyance dated 12 August 1953. Also in respect of rights to lay a pipe to carry and supply water and entry listed in a Deed dated 1 December 1954)</p> <p>Unknown (in respect of rights listed in a Deed dated 17 August 1993)</p>
18-035	222 square metres of drain and scrubland (The Risby Estate, west of A164, Bentley)	<p>Ineos Manufacturing (Hull) Limited Hawkslease Chapel Lane LYNDHURST Hampshire SO43 7FG (in respect of rights in regards to a pipeline and valve as contained in a Deed and Lease dated 22 May 2002)</p> <p>Unknown (in respect of a right of way listed in a Conveyance dated 12 August 1953. Also in respect of rights to lay a pipe to carry and supply water and entry listed in a Deed dated 1 December 1954)</p> <p>Unknown (in respect of rights listed in a Deed dated 17 August 1993)</p>
18-038	12918 square metres of agricultural land, hedgerows and copse (west of A164, Bentley)	<p>Northern Powergrid (Yorkshire) PLC Lloyds Court 78 Grey Street Newcastle Upon Tyne NE1 6AF (in respect of overhead electricity apparatus)</p>

Dogger Bank South Offshore Wind Farm Development Consent Order BOOK OF REFERENCE - PART 3 County of East Riding of Yorkshire		
Number on Land Plans	Description of Land	Names of all those entitled to enjoy easements or other private rights over land (including private rights of navigation over water) which it is proposed shall be extinguished, suspended or interfered with under Regulation 7(1)(c) of the Infrastructure Planning (Applications: Prescribed Forms and Procedures) Regulations 2009
18-039	386 square metres of public road and verge (A164, Bentley)	KCOM Group Limited 37 Carr Lane Hull East Yorkshire HU1 3RE (in respect of underground telecommunication apparatus)
18-040	2427 square metres of public road, verges and access splay (A164, Bentley)	KCOM Group Limited 37 Carr Lane Hull East Yorkshire HU1 3RE (in respect of underground telecommunication apparatus) Unknown Yorkshire Water Services Limited Western House Western Way Halifax Road Bradford West Yorkshire BD6 2SZ (in respect of underground water apparatus)
18-041	49 square metres of public road and verge (A164, Bentley)	Unknown
18-042	166 square metres of agricultural land (The Risby Estate, east of A164, Bentley)	National Grid Electricity Transmission PLC 1-3 Strand LONDON WC2N 5EH (in respect of rights of access to erect, retain, use, maintain, repair, renew, inspect and remove electric lines and covenants listed by a Deed dated 28 July 1969) Unknown (in respect of a right of way listed in a Conveyance dated 12 August 1953. Also in respect of rights to lay a pipe to carry and supply water and entry listed in a Deed dated 1 December 1954)

Dogger Bank South Offshore Wind Farm Development Consent Order BOOK OF REFERENCE - PART 3 County of East Riding of Yorkshire		
Number on Land Plans	Description of Land	Names of all those entitled to enjoy easements or other private rights over land (including private rights of navigation over water) which it is proposed shall be extinguished, suspended or interfered with under Regulation 7(1)(c) of the Infrastructure Planning (Applications: Prescribed Forms and Procedures) Regulations 2009
18-042 cont'd		Unknown (in respect of rights listed in a Deed dated 17 August 1993)
18-043	65453 square metres of agricultural land, access tracks, verges, hedgerows, copse, drain and public bridleway (Rowley Bridleway No.13) (The Risby Estate, west of A1079, Beverley)	<p>Ineos Manufacturing (Hull) Limited Hawkslease Chapel Lane LYNDHURST Hampshire SO43 7FG (in respect of underground gas pipeline apparatus)</p> <p>National Gas Transmission PLC National Grid House Warwick Technology Park Gallows Hill WARWICK CV34 6DA (in respect of rights and easements listed in a Grant of Easement dated 3 April 2006.)</p> <p>National Gas Transmission PLC National Grid House Warwick Technology Park Gallows Hill WARWICK CV34 6DA (in respect of underground gas apparatus)</p> <p>National Grid Electricity Transmission PLC 1-3 Strand LONDON WC2N 5EH (in respect of rights of access to erect, retain, use, maintain, repair, renew, inspect and remove electric lines and covenants listed by a Deed dated 28 July 1969)</p>

Dogger Bank South Offshore Wind Farm Development Consent Order BOOK OF REFERENCE - PART 3 County of East Riding of Yorkshire		
Number on Land Plans	Description of Land	Names of all those entitled to enjoy easements or other private rights over land (including private rights of navigation over water) which it is proposed shall be extinguished, suspended or interfered with under Regulation 7(1)(c) of the Infrastructure Planning (Applications: Prescribed Forms and Procedures) Regulations 2009
18-043 cont'd		<p>Northern Powergrid (Yorkshire) PLC Lloyds Court 78 Grey Street Newcastle Upon Tyne NE1 6AF (in respect of overhead electricity apparatus)</p> <p>Unknown (in respect of a right of way listed in a Conveyance dated 12 August 1953. Also in respect of rights to lay a pipe to carry and supply water and entry listed in a Deed dated 1 December 1954)</p> <p>Unknown (in respect of rights listed in a Deed dated 17 August 1993)</p>
18-044	9168 square metres of agricultural land (The Risby Estate, west of A1079, Beverley)	<p>National Grid Electricity Transmission PLC 1-3 Strand LONDON WC2N 5EH (in respect of rights of access to erect, retain, use, maintain, repair, renew, inspect and remove electric lines and covenants listed by a Deed dated 28 July 1969)</p> <p>Unknown (in respect of a right of way listed in a Conveyance dated 12 August 1953. Also in respect of rights to lay a pipe to carry and supply water and entry listed in a Deed dated 1 December 1954)</p> <p>Unknown (in respect of rights listed in a Deed dated 17 August 1993)</p>
18-045	2756 square metres of agricultural land (The Risby Estate, west of A1079, Beverley)	<p>National Grid Electricity Transmission PLC 1-3 Strand LONDON WC2N 5EH (in respect of rights of access to erect, retain, use, maintain, repair, renew, inspect and remove electric lines and covenants listed by a Deed dated 28 July 1969)</p>

Dogger Bank South Offshore Wind Farm Development Consent Order BOOK OF REFERENCE - PART 3 County of East Riding of Yorkshire		
Number on Land Plans	Description of Land	Names of all those entitled to enjoy easements or other private rights over land (including private rights of navigation over water) which it is proposed shall be extinguished, suspended or interfered with under Regulation 7(1)(c) of the Infrastructure Planning (Applications: Prescribed Forms and Procedures) Regulations 2009
18-045 cont'd		<p>Northern Powergrid (Yorkshire) PLC Lloyds Court 78 Grey Street Newcastle Upon Tyne NE1 6AF (in respect of overhead electricity apparatus)</p> <p>Unknown (in respect of a right of way listed in a Conveyance dated 12 August 1953. Also in respect of rights to lay a pipe to carry and supply water and entry listed in a Deed dated 1 December 1954)</p> <p>Unknown (in respect of rights listed in a Deed dated 17 August 1993)</p>
18-046	27 square metres of agricultural land (The Risby Estate, west of A1079, Beverley)	<p>National Grid Electricity Transmission PLC 1-3 Strand LONDON WC2N 5EH (in respect of rights of access to erect, retain, use, maintain, repair, renew, inspect and remove electric lines and covenants listed by a Deed dated 28 July 1969)</p> <p>Unknown (in respect of a right of way listed in a Conveyance dated 12 August 1953. Also in respect of rights to lay a pipe to carry and supply water and entry listed in a Deed dated 1 December 1954)</p> <p>Unknown (in respect of rights listed in a Deed dated 17 August 1993)</p> <p>Unknown (in respect of provisions contained in a Conveyance dated 3 September 1976)</p>
18-047	10223 square metres of agricultural land, access tracks, verges, copse and public bridleway (Rowley Bridleway No.13) (The Risby Estate, south of A1079, Beverley)	<p>Ineos Manufacturing (Hull) Limited Hawkslease Chapel Lane LYNDHURST Hampshire SO43 7FG (in respect of rights in regards to a pipeline and valve as contained in a Deed and Lease dated 22 May 2002)</p>

Dogger Bank South Offshore Wind Farm Development Consent Order BOOK OF REFERENCE - PART 3 County of East Riding of Yorkshire		
Number on Land Plans	Description of Land	Names of all those entitled to enjoy easements or other private rights over land (including private rights of navigation over water) which it is proposed shall be extinguished, suspended or interfered with under Regulation 7(1)(c) of the Infrastructure Planning (Applications: Prescribed Forms and Procedures) Regulations 2009
18-047 cont'd		<p>Ineos Manufacturing (Hull) Limited Hawkslease Chapel Lane LYNDHURST Hampshire SO43 7FG (in respect of underground gas pipeline apparatus)</p> <p>KCOM Group Limited 37 Carr Lane Hull East Yorkshire HU1 3RE (in respect of underground telecommunication apparatus)</p> <p>National Grid Electricity Transmission PLC 1-3 Strand LONDON WC2N 5EH (in respect of rights of access to erect, retain, use, maintain, repair, renew, inspect and remove electric lines and covenants listed by a Deed dated 28 July 1969)</p> <p>Northern Powergrid (Yorkshire) PLC Lloyds Court 78 Grey Street Newcastle Upon Tyne NE1 6AF (in respect of overhead electricity apparatus)</p> <p>Unknown (in respect of a right of way listed in a Conveyance dated 12 August 1953. Also in respect of rights to lay a pipe to carry and supply water and entry listed in a Deed dated 1 December 1954)</p> <p>Unknown (in respect of rights listed in a Deed dated 17 August 1993)</p>

Dogger Bank South Offshore Wind Farm Development Consent Order BOOK OF REFERENCE - PART 3 County of East Riding of Yorkshire		
Number on Land Plans	Description of Land	Names of all those entitled to enjoy easements or other private rights over land (including private rights of navigation over water) which it is proposed shall be extinguished, suspended or interfered with under Regulation 7(1)(c) of the Infrastructure Planning (Applications: Prescribed Forms and Procedures) Regulations 2009
18-048	289 square metres of access track, verge and public bridleway (Rowley Bridleway No.13) (Burn Park Farm, south of A1079, Beverley)	<p>Albanwise Limited c/o Mills & Reeve LLP Botanic House 100 Hills Road CAMBRIDGE Cambridgeshire CB2 1PH (in respect of a right of access to service contained in a Conveyance dated 22 May 1978. Also in respect of rights of access to maintain service media as contained in a Transfer dated 13 January 2021)</p> <p>Doggerbank Offshore Wind Farm Project 1 Projco Limited No.1 Forbury Place 43 Forbury Road Reading RG1 3JH (in respect of rights contained in a Deed of Grant dated 3 March 2020)</p> <p>Doggerbank Offshore Wind Farm Project 2 Projco Limited No.1 Forbury Place 43 Forbury Road Reading RG1 3JH (in respect of restrictive covenants contained in a Deed dated 3 March 2020)</p> <p>KCOM Group Limited 37 Carr Lane Hull East Yorkshire HU1 3RE (in respect of proposed underground telecommunication apparatus)</p> <p>National Grid Electricity Transmission PLC 1-3 Strand LONDON WC2N 5EH (in respect of rights of access to maintaining, repairing, renewing, inspecting or removing electric lines contained in a Deed dated 7 March 1960 and 28 July 1969)</p>

Dogger Bank South Offshore Wind Farm Development Consent Order BOOK OF REFERENCE - PART 3 County of East Riding of Yorkshire		
Number on Land Plans	Description of Land	Names of all those entitled to enjoy easements or other private rights over land (including private rights of navigation over water) which it is proposed shall be extinguished, suspended or interfered with under Regulation 7(1)(c) of the Infrastructure Planning (Applications: Prescribed Forms and Procedures) Regulations 2009
18-049	2533 square metres of agricultural land (The Risby Estate, west of A1079, Beverley)	<p>Ineos Manufacturing (Hull) Limited Hawkslease Chapel Lane LYNDHURST Hampshire SO43 7FG (in respect of underground gas pipeline apparatus)</p> <p>National Grid Electricity Transmission PLC 1-3 Strand LONDON WC2N 5EH (in respect of rights of access to erect, retain, use, maintain, repair, renew, inspect and remove electric lines and covenants listed by a Deed dated 28 July 1969)</p> <p>Unknown (in respect of a right of way listed in a Conveyance dated 12 August 1953. Also in respect of rights to lay a pipe to carry and supply water and entry listed in a Deed dated 1 December 1954)</p> <p>Unknown (in respect of rights listed in a Deed dated 17 August 1993)</p>
18-050	67 square metres of agricultural land (The Risby Estate, west of A1079, Beverley)	<p>National Grid Electricity Transmission PLC 1-3 Strand LONDON WC2N 5EH (in respect of rights of access to erect, retain, use, maintain, repair, renew, inspect and remove electric lines and covenants listed by a Deed dated 28 July 1969)</p> <p>The Executor Of The Estate Of The Late Andrew White Manor Farm Newland GOOLE DN14 7XD (in respect of rights to use service media and other rights and easements listed in a Lease dated 8 November 2013)</p> <p>Unknown (in respect of a right of way listed in a Conveyance dated 12 August 1953. Also in respect of rights to lay a pipe to carry and supply water and entry listed in a Deed dated 1 December 1954)</p>

Dogger Bank South Offshore Wind Farm Development Consent Order BOOK OF REFERENCE - PART 3 County of East Riding of Yorkshire		
Number on Land Plans	Description of Land	Names of all those entitled to enjoy easements or other private rights over land (including private rights of navigation over water) which it is proposed shall be extinguished, suspended or interfered with under Regulation 7(1)(c) of the Infrastructure Planning (Applications: Prescribed Forms and Procedures) Regulations 2009
18-050 cont'd		Unknown (in respect of rights listed in a Deed dated 17 August 1993) Unknown (in respect of provisions contained in a Conveyance dated 3 September 1976)
18-051	21 square metres of agricultural land (The Risby Estate, west of A1079, Beverley)	National Grid Electricity Transmission PLC 1-3 Strand LONDON WC2N 5EH (in respect of rights of access to erect, retain, use, maintain, repair, renew, inspect and remove electric lines and covenants listed by a Deed dated 28 July 1969) The Executor Of The Estate Of The Late Andrew White Manor Farm Newland GOOLE DN14 7XD (in respect of rights to use service media and other rights and easements listed in a Lease dated 8 November 2013) Unknown (in respect of a right of way listed in a Conveyance dated 12 August 1953. Also in respect of rights to lay a pipe to carry and supply water and entry listed in a Deed dated 1 December 1954) Unknown (in respect of rights listed in a Deed dated 17 August 1993) Unknown (in respect of provisions contained in a Conveyance dated 3 September 1976)
18-052	26833 square metres of agricultural land, verge and drain (The Risby Estate, west of A1079, Beverley)	Joanne Dransfield Jillywood Farm Bentley BEVERLEY East Riding of Yorkshire HU17 8PP (in respect of rights to pass along a track, lay telephone cables, electricity poles and erect poles to carry said cables; to use a water pipe, drainage and entry listed in a Conveyance dated 7 January 1994)

Dogger Bank South Offshore Wind Farm Development Consent Order BOOK OF REFERENCE - PART 3 County of East Riding of Yorkshire		
Number on Land Plans	Description of Land	Names of all those entitled to enjoy easements or other private rights over land (including private rights of navigation over water) which it is proposed shall be extinguished, suspended or interfered with under Regulation 7(1)(c) of the Infrastructure Planning (Applications: Prescribed Forms and Procedures) Regulations 2009
18-052 cont'd		<p>National Grid Electricity Transmission PLC 1-3 Strand LONDON WC2N 5EH (in respect of rights of access to erect, retain, use, maintain, repair, renew, inspect and remove electric lines and covenants listed by a Deed dated 28 July 1969)</p> <p>Northern Powergrid (Yorkshire) PLC Lloyds Court 78 Grey Street Newcastle Upon Tyne NE1 6AF (in respect of overhead electricity apparatus)</p> <p>Paul Dransfield Jillywood Farm Bentley BEVERLEY East Riding of Yorkshire HU17 8PP (in respect of rights to pass along a track, lay telephone cables, electricity poles and erect poles to carry said cables; to use a water pipe, drainage and entry listed in a Conveyance dated 7 January 1994)</p> <p>Unknown (in respect of a right of way listed in a Conveyance dated 12 August 1953. Also in respect of rights to lay a pipe to carry and supply water and entry listed in a Deed dated 1 December 1954)</p> <p>Unknown (in respect of rights listed in a Deed dated 17 August 1993)</p>
18-053	303 square metres of agricultural land (The Risby Estate, west of A1079, Beverley)	<p>Ineos Manufacturing (Hull) Limited Hawkslease Chapel Lane LYNDHURST Hampshire SO43 7FG (in respect of underground gas pipeline apparatus)</p>

Dogger Bank South Offshore Wind Farm Development Consent Order BOOK OF REFERENCE - PART 3 County of East Riding of Yorkshire		
Number on Land Plans	Description of Land	Names of all those entitled to enjoy easements or other private rights over land (including private rights of navigation over water) which it is proposed shall be extinguished, suspended or interfered with under Regulation 7(1)(c) of the Infrastructure Planning (Applications: Prescribed Forms and Procedures) Regulations 2009
18-053 cont'd		<p>National Grid Electricity Transmission PLC 1-3 Strand LONDON WC2N 5EH (in respect of rights of access to erect, retain, use, maintain, repair, renew, inspect and remove electric lines and covenants listed by a Deed dated 28 July 1969)</p> <p>Unknown (in respect of a right of way listed in a Conveyance dated 12 August 1953. Also in respect of rights to lay a pipe to carry and supply water and entry listed in a Deed dated 1 December 1954)</p> <p>Unknown (in respect of rights listed in a Deed dated 17 August 1993)</p>
18-054	22194 square metres of agricultural land, copse, drain and public bridleway (Rowley Bridleway No.13) (Burn Park Farm, south of A1079, Beverley)	<p>Albanwise Limited c/o Mills & Reeve LLP Botanic House 100 Hills Road CAMBRIDGE Cambridgeshire CB2 1PH (in respect of a right of access to service contained in a Conveyance dated 22 May 1978. Also in respect of rights of access to maintain service media as contained in a Transfer dated 13 January 2021)</p> <p>BP Chemicals Limited Chertsey Road SUNBURY ON THAMES Middlesex TW16 7BP (in respect of rights to construct a pipeline contained in Agreements dated 22 May 1998 and 17 June 1998. Also in respect of rights to use a pipeline contained in a Deed dated 14 November 2000. Also in respect of rights to construct and maintain a pipeline contained in a Lease of Easements dated 16 May 2002)</p> <p>Doggerbank Offshore Wind Farm Project 1 Projco Limited No.1 Forbury Place 43 Forbury Road Reading RG1 3JH (in respect of rights contained in a Deed of Grant dated 3 March 2020)</p>

Dogger Bank South Offshore Wind Farm Development Consent Order BOOK OF REFERENCE - PART 3 County of East Riding of Yorkshire		
Number on Land Plans	Description of Land	Names of all those entitled to enjoy easements or other private rights over land (including private rights of navigation over water) which it is proposed shall be extinguished, suspended or interfered with under Regulation 7(1)(c) of the Infrastructure Planning (Applications: Prescribed Forms and Procedures) Regulations 2009
18-054 cont'd		<p>Doggerbank Offshore Wind Farm Project 2 Projco Limited No.1 Forbury Place 43 Forbury Road Reading RG1 3JH (in respect of restrictive covenants contained in a Deed dated 3 March 2020)</p> <p>Ineos Manufacturing (Hull) Limited Hawkslease Chapel Lane LYNDHURST Hampshire SO43 7FG (in respect of rights of access contained in a Lease dated 16 May 2002)</p> <p>National Grid Electricity Transmission PLC 1-3 Strand LONDON WC2N 5EH (in respect of right to maintaining, repairing, renewing, inspecting or removing electric lines contained in a Deed dated 7 March 1960 and 28 July 1969)</p> <p>National Grid Electricity Transmission PLC 1-3 Strand LONDON WC2N 5EH (in respect of overhead electricity apparatus)</p> <p>Northern Powergrid (Yorkshire) PLC Lloyds Court 78 Grey Street Newcastle Upon Tyne NE1 6AF (in respect of overhead electricity apparatus)</p>

Dogger Bank South Offshore Wind Farm Development Consent Order BOOK OF REFERENCE - PART 3 County of East Riding of Yorkshire		
Number on Land Plans	Description of Land	Names of all those entitled to enjoy easements or other private rights over land (including private rights of navigation over water) which it is proposed shall be extinguished, suspended or interfered with under Regulation 7(1)(c) of the Infrastructure Planning (Applications: Prescribed Forms and Procedures) Regulations 2009
18-055	11580 square metres of agricultural land, verges, drain and public bridleway (Rowley Bridleway No.13) (Burn Park Farm, south of A1079, Beverley)	<p>Albanwise Limited c/o Mills & Reeve LLP Botanic House 100 Hills Road CAMBRIDGE Cambridgeshire CB2 1PH (in respect of a right of access to service contained in a Conveyance dated 22 May 1978. Also in respect of rights of access to maintain service media as contained in a Transfer dated 13 January 2021)</p> <p>BP Chemicals Limited Chertsey Road SUNBURY ON THAMES Middlesex TW16 7BP (in respect of rights to construct a pipeline contained in Agreements dated 22 May 1998 and 17 June 1998. Also in respect of rights to use a pipeline contained in a Deed dated 11 November 2000. Also in respect of rights to construct and maintain a pipeline contained in a Lease of Easements dated 16 May 2002)</p> <p>Doggerbank Offshore Wind Farm Project 1 Projco Limited No.1 Forbury Place 43 Forbury Road Reading RG1 3JH (in respect of rights contained in a Deed of Grant dated 3 March 2020)</p> <p>Doggerbank Offshore Wind Farm Project 2 Projco Limited No.1 Forbury Place 43 Forbury Road Reading RG1 3JH (in respect of restrictive covenants contained in a Deed dated 3 March 2020)</p>

Dogger Bank South Offshore Wind Farm Development Consent Order BOOK OF REFERENCE - PART 3 County of East Riding of Yorkshire		
Number on Land Plans	Description of Land	Names of all those entitled to enjoy easements or other private rights over land (including private rights of navigation over water) which it is proposed shall be extinguished, suspended or interfered with under Regulation 7(1)(c) of the Infrastructure Planning (Applications: Prescribed Forms and Procedures) Regulations 2009
18-055 cont'd		<p>Ineos Manufacturing (Hull) Limited Hawkslease Chapel Lane LYNDHURST Hampshire SO43 7FG (in respect of rights contained in a Lease dated 16 May 2002)</p> <p>National Grid Electricity Transmission PLC 1-3 Strand LONDON WC2N 5EH (in respect of right to maintaining, repairing, renewing, inspecting or removing electric lines contained in a Deed dated 7 March 1960 and 28 July 1969)</p> <p>Northern Powergrid (Yorkshire) PLC Lloyds Court 78 Grey Street Newcastle Upon Tyne NE1 6AF (in respect of overhead electricity apparatus)</p>
19-002	5820 square metres of public road and verges (A1079, Beverley) (excluding all interests of the Crown)	<p>Northern Powergrid (Yorkshire) PLC Lloyds Court 78 Grey Street Newcastle Upon Tyne NE1 6AF (in respect of overhead electricity apparatus)</p> <p>Unknown</p>
19-003	160 square metres of drain (south of A1079, Beverley)	Unknown

Dogger Bank South Offshore Wind Farm Development Consent Order BOOK OF REFERENCE - PART 3 County of East Riding of Yorkshire		
Number on Land Plans	Description of Land	Names of all those entitled to enjoy easements or other private rights over land (including private rights of navigation over water) which it is proposed shall be extinguished, suspended or interfered with under Regulation 7(1)(c) of the Infrastructure Planning (Applications: Prescribed Forms and Procedures) Regulations 2009
19-004	11423 square metres of agricultural land, verges and public bridleway (Woodmansey Bridleway No.30) (Model Farm, south of A1079, Beverley)	Doggerbank Offshore Wind Farm Project 2 Projco Limited No.1 Forbury Place 43 Forbury Road Reading RG1 3JH (in respect of rights contained in a Deed of Grant and Transfer dated 15 April 2019. Also rights contained in an Option Agreement dated 4 February 2020 and rights contained in a Lease dated 1 March 2022)
19-005	8558 square metres of agricultural land, access track, hardstanding, scrubland, verges and public bridleway (Woodmansey Bridleway No.6) (Poplar Farm, south of A1079, Beverley)	Albert John Evans Wanlass Farm Park Lane COTTINGHAM East Riding of Yorkshire HU16 5SB (in respect of rights to passage of services or supplies through service media listed in a Transfer dated 10 February 2010) Ineos Manufacturing (Hull) Limited Hawkslease Chapel Lane LYNDHURST Hampshire SO43 7FG (in respect of underground gas pipeline apparatus) Ineos Manufacturing (Hull) Limited Hawkslease Chapel Lane LYNDHURST Hampshire SO43 7FG (in respect of rights of access relating to laying and maintaining a pipeline contained in a Deed dated 11 September 2011. Also in respect of rights and covenants listed in a Transfer dated 11 September 2002)

Dogger Bank South Offshore Wind Farm Development Consent Order BOOK OF REFERENCE - PART 3 County of East Riding of Yorkshire		
Number on Land Plans	Description of Land	Names of all those entitled to enjoy easements or other private rights over land (including private rights of navigation over water) which it is proposed shall be extinguished, suspended or interfered with under Regulation 7(1)(c) of the Infrastructure Planning (Applications: Prescribed Forms and Procedures) Regulations 2009
19-005 cont'd		<p>Northern Gas Networks Limited 1100 Century Way Thorpe Park LEEDS West Yorkshire LS15 8TU (in respect of easements and covenants relating to the laying and maintenance of a pipeline listed in a Deed of Grant dated 21 September 2011)</p> <p>Wind Energy One Limited 30 Finsbury Square LONDON EC2A 1AG (in respect of rights of access granted by a Lease dated 16 January 2017)</p>
19-006	812 square metres of agricultural land (Poplar Farm, south of A1079, Beverley)	<p>Albert John Evans Wanlass Farm Park Lane COTTINGHAM East Riding of Yorkshire HU16 5SB (in respect of rights to passage of services or supplies through service media listed in a Transfer dated 10 February 2010)</p> <p>Ineos Manufacturing (Hull) Limited Hawkslease Chapel Lane LYNDHURST Hampshire SO43 7FG (in respect of rights of access relating to laying and maintaining a pipeline contained in a Deed dated 11 September 2011. Also in respect of rights and covenants listed in a Transfer dated 11 September 2002)</p> <p>Ineos Manufacturing (Hull) Limited Hawkslease Chapel Lane LYNDHURST Hampshire SO43 7FG (in respect of underground gas pipeline apparatus)</p>

Dogger Bank South Offshore Wind Farm Development Consent Order BOOK OF REFERENCE - PART 3 County of East Riding of Yorkshire		
Number on Land Plans	Description of Land	Names of all those entitled to enjoy easements or other private rights over land (including private rights of navigation over water) which it is proposed shall be extinguished, suspended or interfered with under Regulation 7(1)(c) of the Infrastructure Planning (Applications: Prescribed Forms and Procedures) Regulations 2009
19-006 cont'd		Northern Gas Networks Limited 1100 Century Way Thorpe Park LEEDS West Yorkshire LS15 8TU (in respect of easements and covenants relating to the laying and maintenance of a pipeline listed in a Deed of Grant dated 21 September 2011)
19-007	13773 square metres of agricultural land, drains and access splay (Burn Park Farm, south of A1079, Beverley)	Albanwise Limited c/o Mills & Reeve LLP Botanic House 100 Hills Road CAMBRIDGE Cambridgeshire CB2 1PH (in respect of a right of access to service contained in a Conveyance dated 22 May 1978. Also in respect of rights of access to maintain service media as contained in a Transfer dated 13 January 2021) BP Chemicals Limited Chertsey Road SUNBURY ON THAMES Middlesex TW16 7BP (in respect of rights to construct a pipeline contained in Agreements dated 22 May 1998 and 17 June 1998. Also in respect of rights to use a pipeline contained in a Deed dated 11 November 2000. Also in respect of rights to construct and maintain a pipeline contained in a Lease of Easements dated 16 May 2002) Doggerbank Offshore Wind Farm Project 1 Projco Limited No.1 Forbury Place 43 Forbury Road Reading RG1 3JH (in respect of rights contained in a Deed of Grant dated 3 March 2020)

Dogger Bank South Offshore Wind Farm Development Consent Order BOOK OF REFERENCE - PART 3 County of East Riding of Yorkshire		
Number on Land Plans	Description of Land	Names of all those entitled to enjoy easements or other private rights over land (including private rights of navigation over water) which it is proposed shall be extinguished, suspended or interfered with under Regulation 7(1)(c) of the Infrastructure Planning (Applications: Prescribed Forms and Procedures) Regulations 2009
19-007 cont'd		<p>Doggerbank Offshore Wind Farm Project 2 Projco Limited No.1 Forbury Place 43 Forbury Road Reading RG1 3JH (in respect of restrictive covenants contained in a Deed dated 3 March 2020)</p> <p>Ineos Manufacturing (Hull) Limited Hawkslease Chapel Lane LYNDHURST Hampshire SO43 7FG (in respect of rights of access contained in a Lease dated 16 May 2002)</p> <p>National Grid Electricity Transmission PLC 1-3 Strand LONDON WC2N 5EH (in respect of overhead electricity apparatus)</p> <p>National Grid Electricity Transmission PLC 1-3 Strand LONDON WC2N 5EH (in respect of right to maintaining, repairing, renewing, inspecting or removing electric lines contained in Deeds dated 7 March 1960 and 28 July 1969)</p>
20-001	26 square metres of agricultural land (Poplar Farm, south of A1079, Beverley)	<p>Albert John Evans Wanlass Farm Park Lane COTTINGHAM East Riding of Yorkshire HU16 5SB (in respect of rights to passage of services or supplies through service media listed in a Transfer dated 10 February 2010)</p>

Dogger Bank South Offshore Wind Farm Development Consent Order BOOK OF REFERENCE - PART 3 County of East Riding of Yorkshire		
Number on Land Plans	Description of Land	Names of all those entitled to enjoy easements or other private rights over land (including private rights of navigation over water) which it is proposed shall be extinguished, suspended or interfered with under Regulation 7(1)(c) of the Infrastructure Planning (Applications: Prescribed Forms and Procedures) Regulations 2009
20-001 cont'd		<p>Ineos Manufacturing (Hull) Limited Hawkslease Chapel Lane LYNDHURST Hampshire SO43 7FG (in respect of rights of access relating to laying and maintaining a pipeline contained in a Deed dated 11 September 2011. Also in respect of rights and covenants listed in a Transfer dated 11 September 2002)</p> <p>Northern Gas Networks Limited 1100 Century Way Thorpe Park LEEDS West Yorkshire LS15 8TU (in respect of easements and covenants relating to the laying and maintenance of a pipeline listed in a Deed of Grant dated 21 September 2011)</p> <p>Unknown (in respect of rights listed in a Transfer dated 11 September 2002)</p>
20-002	104 square metres of agricultural land, access track and public bridleway (Woodmansey Bridleway No.6) (Poplar Farm, south of A1079, Beverley)	<p>Albert John Evans Wanlass Farm Park Lane COTTINGHAM East Riding of Yorkshire HU16 5SB (in respect of rights to passage of services or supplies through service media listed in a Transfer dated 10 February 2010)</p> <p>Northern Gas Networks Limited 1100 Century Way Thorpe Park LEEDS West Yorkshire LS15 8TU (in respect of easements and covenants relating to the laying and maintenance of a pipeline listed in a Deed of Grant dated 21 September 2011)</p>

Dogger Bank South Offshore Wind Farm Development Consent Order BOOK OF REFERENCE - PART 3 County of East Riding of Yorkshire		
Number on Land Plans	Description of Land	Names of all those entitled to enjoy easements or other private rights over land (including private rights of navigation over water) which it is proposed shall be extinguished, suspended or interfered with under Regulation 7(1)(c) of the Infrastructure Planning (Applications: Prescribed Forms and Procedures) Regulations 2009
20-002 cont'd		<p>Unknown (in respect of rights listed in a Transfer dated 11 September 2002)</p> <p>Wind Energy One Limited 30 Finsbury Square LONDON EC2A 1AG (in respect of rights of access granted by a Lease dated 16 January 2017)</p>
20-003	3618 square metres of agricultural land, access tracks, verges, hedgerow, drain and public bridleway (Woodmansey Bridleway No.6) (Poplar Farm, south of A1079, Beverley)	<p>Albert John Evans Wanlass Farm Park Lane COTTINGHAM East Riding of Yorkshire HU16 5SB (in respect of rights to passage of services or supplies through service media listed in a Transfer dated 10 February 2010)</p> <p>Ineos Manufacturing (Hull) Limited Hawkslease Chapel Lane LYNDHURST Hampshire SO43 7FG (in respect of rights of access relating to laying and maintaining a pipeline contained in a Deed dated 11 September 2011. Also in respect of rights and covenants listed in a Transfer dated 11 September 2002)</p> <p>Northern Gas Networks Limited 1100 Century Way Thorpe Park LEEDS West Yorkshire LS15 8TU (in respect of easements and covenants relating to the laying and maintenance of a pipeline listed in a Deed of Grant dated 21 September 2011)</p>

Dogger Bank South Offshore Wind Farm Development Consent Order BOOK OF REFERENCE - PART 3 County of East Riding of Yorkshire		
Number on Land Plans	Description of Land	Names of all those entitled to enjoy easements or other private rights over land (including private rights of navigation over water) which it is proposed shall be extinguished, suspended or interfered with under Regulation 7(1)(c) of the Infrastructure Planning (Applications: Prescribed Forms and Procedures) Regulations 2009
20-003 cont'd		Wind Energy One Limited 30 Finsbury Square LONDON EC2A 1AG (in respect of rights of access granted by a Lease dated 16 January 2017)
20-004	118007 square metres of agricultural land, access tracks, verges, hedgerows, electricity pylon, pond, drains, copse, scrubland, building and public bridleway (Woodmansey Bridleway No.6) (Poplar Farm, south of A1079, Beverley)	Albert John Evans Wanlass Farm Park Lane COTTINGHAM East Riding of Yorkshire HU16 5SB (in respect of rights to passage of services or supplies through service media listed in a Transfer dated 10 February 2010) Ineos Manufacturing (Hull) Limited Hawkslease Chapel Lane LYNDHURST Hampshire SO43 7FG (in respect of rights of access relating to laying and maintaining a pipeline contained in a Deed dated 11 September 2011. Also in respect of rights and covenants listed in a Transfer dated 11 September 2002) KCOM Group Limited 37 Carr Lane Hull East Yorkshire HU1 3RE (in respect of underground telecommunication apparatus) National Grid Electricity Transmission PLC 1-3 Strand LONDON WC2N 5EH (in respect of overhead electricity apparatus)

Dogger Bank South Offshore Wind Farm Development Consent Order BOOK OF REFERENCE - PART 3 County of East Riding of Yorkshire		
Number on Land Plans	Description of Land	Names of all those entitled to enjoy easements or other private rights over land (including private rights of navigation over water) which it is proposed shall be extinguished, suspended or interfered with under Regulation 7(1)(c) of the Infrastructure Planning (Applications: Prescribed Forms and Procedures) Regulations 2009
20-004 cont'd		<p>Northern Gas Networks Limited 1100 Century Way Thorpe Park LEEDS West Yorkshire LS15 8TU (in respect of easements and covenants relating to the laying and maintenance of a pipeline listed in a Deed of Grant dated 21 September 2011)</p> <p>Wind Energy One Limited 30 Finsbury Square LONDON EC2A 1AG (in respect of rights of access granted by a Lease dated 16 January 2017)</p>
20-005	238 square metres of agricultural land, access track, verges and public bridleway (Woodmansey Bridleway No.6) (Poplar Farm, south of A1079, Beverley)	<p>Albert John Evans Wanlass Farm Park Lane COTTINGHAM East Riding of Yorkshire HU16 5SB (in respect of rights to passage of services or supplies through service media listed in a Transfer dated 10 February 2010)</p> <p>Ineos Manufacturing (Hull) Limited Hawkslease Chapel Lane LYNDHURST Hampshire SO43 7FG (in respect of rights of access relating to laying and maintaining a pipeline contained in a Deed dated 11 September 2011. Also in respect of rights and covenants listed in a Transfer dated 11 September 2002)</p> <p>KCOM Group Limited 37 Carr Lane Hull East Yorkshire HU1 3RE (in respect of underground telecommunication apparatus)</p>

Dogger Bank South Offshore Wind Farm Development Consent Order BOOK OF REFERENCE - PART 3 County of East Riding of Yorkshire		
Number on Land Plans	Description of Land	Names of all those entitled to enjoy easements or other private rights over land (including private rights of navigation over water) which it is proposed shall be extinguished, suspended or interfered with under Regulation 7(1)(c) of the Infrastructure Planning (Applications: Prescribed Forms and Procedures) Regulations 2009
20-005 cont'd		Northern Gas Networks Limited 1100 Century Way Thorpe Park LEEDS West Yorkshire LS15 8TU (in respect of easements and covenants relating to the laying and maintenance of a pipeline listed in a Deed of Grant dated 21 September 2011)

Dogger Bank South Offshore Wind Farm Development Consent Order BOOK OF REFERENCE - PART 4 Land which is proposed to be used for the purposes of the order for which application is being made under Regulation 7(1)(d) of the Infrastructure Planning (Applications: Prescribed Forms and Procedure) Regulations 2009 County of East Riding of Yorkshire			
Number on Land Plans	Extent of acquisition or use	Description of land	The owner of any Crown interest in the land which is proposed to be used for the purposes of the order for which application is being made
01-010	Temporary Possession	30 square metres of foreshore seaward of the Mean High Water lying to the east of Ulrome (excluding all interests of the Crown)	The King's Most Excellent Majesty In Right Of His Crown 1 St. James's Market LONDON SW1Y 4AH
01-011	Temporary Possession	356 square metres of foreshore seaward of the Mean High Water lying to the north east of Ulrome (excluding all interests of the Crown)	The King's Most Excellent Majesty In Right Of His Crown 1 St. James's Market LONDON SW1Y 4AH
01-012	Temporary Possession	8013 square metres of foreshore seaward of the Mean High Water lying to the east of Ulrome (excluding all interests of the Crown)	The King's Most Excellent Majesty In Right Of His Crown 1 St. James's Market LONDON SW1Y 4AH
01-013	Temporary Possession	1772 square metres of foreshore seaward of the Mean High Water lying to the east of Ulrome (excluding all interests of the Crown)	The King's Most Excellent Majesty In Right Of His Crown 1 St. James's Market LONDON SW1Y 4AH
01-014	Temporary Possession	1144 square metres of foreshore seaward of the Mean High Water lying to the east of Ulrome (excluding all interests of the Crown)	The King's Most Excellent Majesty In Right Of His Crown 1 St. James's Market LONDON SW1Y 4AH
01-015	Temporary Possession	2258 square metres of foreshore seaward of the Mean High Water lying to the east of Ulrome (excluding all interests of the Crown)	The King's Most Excellent Majesty In Right Of His Crown 1 St. James's Market LONDON SW1Y 4AH
02-001	Acquisition of Rights	80265 square metres of foreshore and sea landward and seaward of the Mean Low Water lying to the east of Skipsea (excluding all interests of the Crown)	The King's Most Excellent Majesty In Right Of His Crown 1 St. James's Market LONDON SW1Y 4AH
02-002	Acquisition of Rights	103 square metres of foreshore seaward of the Mean High Water lying to the east of Skipsea (excluding all interests of the Crown)	The King's Most Excellent Majesty In Right Of His Crown 1 St. James's Market LONDON SW1Y 4AH

Dogger Bank South Offshore Wind Farm Development Consent Order			
BOOK OF REFERENCE - PART 4			
Land which is proposed to be used for the purposes of the order for which application is being made under Regulation 7(1)(d) of the Infrastructure Planning (Applications: Prescribed Forms and Procedure) Regulations 2009			
County of East Riding of Yorkshire			
Number on Land Plans	Extent of acquisition or use	Description of land	The owner of any Crown interest in the land which is proposed to be used for the purposes of the order for which application is being made
02-003	Acquisition of Rights	30458 square metres of foreshore seaward of the Mean High Water lying to the east of Skipsea (excluding all interests of the Crown)	The King's Most Excellent Majesty In Right Of His Crown 1 St. James's Market LONDON SW1Y 4AH
02-004	Acquisition of Rights	122 square metres of foreshore seaward of the Mean High Water lying to the east of Skipsea (excluding all interests of the Crown)	The King's Most Excellent Majesty In Right Of His Crown 1 St. James's Market LONDON SW1Y 4AH
02-005	Acquisition of Rights	3948 square metres of shore landward of the Mean High Water lying to the east of Skipsea (excluding all interests of the Crown)	The King's Most Excellent Majesty In Right Of His Crown 1 St. James's Market LONDON SW1Y 4AH (as reputed owner)
02-007	Acquisition of Rights	343 square metres of foreshore seaward of the Mean High Water lying to the east of Skipsea (excluding all interests of the Crown)	The King's Most Excellent Majesty In Right Of His Crown 1 St. James's Market LONDON SW1Y 4AH
02-008	Acquisition of Rights	67 square metres of foreshore seaward of the Mean High Water lying to the east of Skipsea (excluding all interests of the Crown)	The King's Most Excellent Majesty In Right Of His Crown 1 St. James's Market LONDON SW1Y 4AH
02-010	Acquisition of Rights	1994 square metres of foreshore seaward of the Mean High Water lying to the east of Skipsea (excluding all interests of the Crown)	The King's Most Excellent Majesty In Right Of His Crown 1 St. James's Market LONDON SW1Y 4AH
02-011	Acquisition of Rights	71 square metres of foreshore seaward of the Mean High Water lying to the east of Skipsea (excluding all interests of the Crown)	The King's Most Excellent Majesty In Right Of His Crown 1 St. James's Market LONDON SW1Y 4AH
02-012	Acquisition of Rights	157 square metres of foreshore seaward of the Mean High Water at Skipsea (north of Cliff Road, excluding all interests of the Crown)	The King's Most Excellent Majesty In Right Of His Crown 1 St. James's Market LONDON SW1Y 4AH

Dogger Bank South Offshore Wind Farm Development Consent Order BOOK OF REFERENCE - PART 4 Land which is proposed to be used for the purposes of the order for which application is being made under Regulation 7(1)(d) of the Infrastructure Planning (Applications: Prescribed Forms and Procedure) Regulations 2009 County of East Riding of Yorkshire			
Number on Land Plans	Extent of acquisition or use	Description of land	The owner of any Crown interest in the land which is proposed to be used for the purposes of the order for which application is being made
02-013	Acquisition of Rights	599 square metres of shore landward of the Mean High Water lying to the east of Skipsea (north of Hornsea Road)	The King's Most Excellent Majesty In Right Of His Crown 1 St. James's Market LONDON SW1Y 4AH (as reputed owner)
02-014	Acquisition of Rights	8 square metres of shore landward of the Mean High Water lying to the east of Skipsea (north of Hornsea Road)	The King's Most Excellent Majesty In Right Of His Crown 1 St. James's Market LONDON SW1Y 4AH (as reputed owner)
05-004	Acquisition of Rights	69585 square metres of agricultural land and hedgerow (east of New Road) (excluding all interests of the Crown)	Secretary Of State For Defence Main Building Horse Guards Avenue Whitehall LONDON SW1A 2HB (in respect of restrictive covenants and rights listed in a Deed dated 30 May 1949)
06-018	Acquisition of Rights	30325 square metres of agricultural land and drain (north of Harsell Lane, excluding all interests of the Crown)	Secretary Of State For Defence Main Building Horse Guards Avenue Whitehall LONDON SW1A 2HB (in respect of covenants and grants contained in a Deed dated 11 November 1948)
06-019	Temporary Possession	136 square metres of verge (north of Harsell Lane, excluding all interests of the Crown)	Secretary Of State For Defence Main Building Horse Guards Avenue Whitehall LONDON SW1A 2HB (in respect of covenants and grants contained in a Deed dated 11 November 1948)

Dogger Bank South Offshore Wind Farm Development Consent Order BOOK OF REFERENCE - PART 4 Land which is proposed to be used for the purposes of the order for which application is being made under Regulation 7(1)(d) of the Infrastructure Planning (Applications: Prescribed Forms and Procedure) Regulations 2009 County of East Riding of Yorkshire			
Number on Land Plans	Extent of acquisition or use	Description of land	The owner of any Crown interest in the land which is proposed to be used for the purposes of the order for which application is being made
06-020	Temporary Possession	374 square metres of public road and verge (Harsell Lane, excluding all interests of the Crown)	Secretary Of State For Defence Main Building Horse Guards Avenue Whitehall LONDON SW1A 2HB (in respect of covenants and grants contained in a Deed dated 11 November 1948)
06-021	Acquisition of Rights	472 square metres of public road (Harsell Lane, excluding all interests of the Crown)	Secretary Of State For Defence Main Building Horse Guards Avenue Whitehall LONDON SW1A 2HB (in respect of covenants and grants contained in a Deed dated 11 November 1948)
06-022	Temporary Possession	116 square metres of verge (north of Harsell Lane, excluding all interests of the Crown)	Secretary Of State For Defence Main Building Horse Guards Avenue Whitehall LONDON SW1A 2HB (in respect of covenants and grants contained in a Deed dated 11 November 1948)
06-023	Temporary Possession	177 square metres of public road (Harsell Lane, excluding all interests of the Crown)	Secretary Of State For Defence Main Building Horse Guards Avenue Whitehall LONDON SW1A 2HB (in respect of rights to maintain hedges and trees contained in a Deed dated 11 November 1948)

Dogger Bank South Offshore Wind Farm Development Consent Order			
BOOK OF REFERENCE - PART 4			
Land which is proposed to be used for the purposes of the order for which application is being made under Regulation 7(1)(d) of the Infrastructure Planning (Applications: Prescribed Forms and Procedure) Regulations 2009			
County of East Riding of Yorkshire			
Number on Land Plans	Extent of acquisition or use	Description of land	The owner of any Crown interest in the land which is proposed to be used for the purposes of the order for which application is being made
06-024	Temporary Possession	9 square metres of agricultural land (south of Harsell Lane)	Secretary Of State For Defence Main Building Horse Guards Avenue Whitehall LONDON SW1A 2HB (in respect of rights to maintain hedges and trees contained in a Deed dated 11 November 1948)
06-025	Acquisition of Rights	64907 square metres of agricultural land, drain and hedgerow (south of Harsell Lane, east of Catwick Road, excluding all interests of the Crown)	Secretary Of State For Defence Main Building Horse Guards Avenue Whitehall LONDON SW1A 2HB (in respect of rights to maintain hedges and trees contained in a Deed dated 11 November 1948)
12-014	Acquisition of Rights	2356 square metres of foreshore and bed (River Hull, Beverley) (excluding all interests of the Crown)	The King's Most Excellent Majesty In Right Of His Crown 1 St. James's Market LONDON SW1Y 4AH
13-004	Acquisition of Rights	71530 square metres of agricultural land and copse (Carr Farm, east of Carr Road and north of Hull Bridge Road, A1035)	Ministry of Defence Main Building Horse Guards Avenue Whitehall LONDON SW1A 2HB (in respect of right of access and the free passage of water and electricity contained in a Conveyance dated 25 March 1974)
13-006	Temporary Possession	185 square metres of agricultural land and dike (South Bullock Dike, Carr Farm, east of Carr Road and north of Hull Bridge Road, A1035)	Ministry of Defence Main Building Horse Guards Avenue Whitehall LONDON SW1A 2HB (in respect of right of access and the free passage of water and electricity contained in a Conveyance dated 25 March 1974)

Dogger Bank South Offshore Wind Farm Development Consent Order			
BOOK OF REFERENCE - PART 4			
Land which is proposed to be used for the purposes of the order for which application is being made under Regulation 7(1)(d) of the Infrastructure Planning (Applications: Prescribed Forms and Procedure) Regulations 2009			
County of East Riding of Yorkshire			
Number on Land Plans	Extent of acquisition or use	Description of land	The owner of any Crown interest in the land which is proposed to be used for the purposes of the order for which application is being made
16-004	Acquisition of Rights	91 square metres of public road, verge and access splay (York Road, Beverley) (excluding all interests of the Crown)	Secretary Of State For Transport Great Minster House 33 Horseferry Road Marsham LONDON SW1P 4DR (in respect of subsoil beneath public highway)
16-005	Temporary Possession	27 square metres of public road and verges (York Road, Beverley) (excluding all interests of the Crown)	Secretary Of State For Transport Great Minster House 33 Horseferry Road Marsham LONDON SW1P 4DR (in respect of subsoil beneath public highway)
16-006	Temporary Possession	133 square metres of public road and verges (York Road, Beverley) (excluding all interests of the Crown)	Secretary Of State For Transport Great Minster House 33 Horseferry Road Marsham LONDON SW1P 4DR
16-007	Acquisition of Rights	2983 square metres of public road and verges (York Road, Beverley) (excluding all interests of the Crown)	Secretary Of State For Transport Great Minster House 33 Horseferry Road Marsham LONDON SW1P 4DR
18-003	Acquisition of Rights	1483 square metres of public road and verges (A1079, Beverley) (excluding all interests of the Crown)	Secretary Of State For Transport Great Minster House 33 Horseferry Road Marsham LONDON SW1P 4DR (in respect of subsoil beneath public highway)

Dogger Bank South Offshore Wind Farm Development Consent Order BOOK OF REFERENCE - PART 4 Land which is proposed to be used for the purposes of the order for which application is being made under Regulation 7(1)(d) of the Infrastructure Planning (Applications: Prescribed Forms and Procedure) Regulations 2009 County of East Riding of Yorkshire			
Number on Land Plans	Extent of acquisition or use	Description of land	The owner of any Crown interest in the land which is proposed to be used for the purposes of the order for which application is being made
18-004	Acquisition of Rights	1535 square metres of public road and verges (A1079, Beverley) (excluding all interests of the Crown)	Secretary Of State For Transport Great Minster House 33 Horseferry Road Marsham LONDON SW1P 4DR
18-005	Temporary Possession	2307 square metres of public road (A1079, Beverley) (excluding all interests of the Crown)	Secretary Of State For Transport Great Minster House 33 Horseferry Road Marsham LONDON SW1P 4DR
18-006	Freehold Acquisition	1836 square metres of public road and verge (A1079, Beverley) (excluding all interests of the Crown)	Secretary Of State For Transport Great Minster House 33 Horseferry Road Marsham LONDON SW1P 4DR

Dogger Bank South Offshore Wind Farm Development Consent Order BOOK OF REFERENCE - PART 5 County of East Riding of Yorkshire			
Number on Land Plans	Extent of acquisition or use	Description of land	Category of Land
01-010	Temporary Possession	30 square metres of foreshore seaward of the Mean High Water lying to the east of Ulrome (excluding all interests of the Crown)	Open Space
01-011	Temporary Possession	356 square metres of foreshore seaward of the Mean High Water lying to the north east of Ulrome (excluding all interests of the Crown)	Open Space
01-012	Temporary Possession	8013 square metres of foreshore seaward of the Mean High Water lying to the east of Ulrome (excluding all interests of the Crown)	Open Space
01-013	Temporary Possession	1772 square metres of foreshore seaward of the Mean High Water lying to the east of Ulrome (excluding all interests of the Crown)	Open Space
01-014	Temporary Possession	1144 square metres of foreshore seaward of the Mean High Water lying to the east of Ulrome (excluding all interests of the Crown)	Open Space
01-015	Temporary Possession	2258 square metres of foreshore seaward of the Mean High Water lying to the east of Ulrome (excluding all interests of the Crown)	Open Space
02-001	Acquisition of Rights	80265 square metres of foreshore and sea landward and seaward of the Mean Low Water lying to the east of Skipsea (excluding all interests of the Crown)	Open Space
02-002	Acquisition of Rights	103 square metres of foreshore seaward of the Mean High Water lying to the east of Skipsea (excluding all interests of the Crown)	Open Space
02-003	Acquisition of Rights	30458 square metres of foreshore seaward of the Mean High Water lying to the east of Skipsea (excluding all interests of the Crown)	Open Space
02-004	Acquisition of Rights	122 square metres of foreshore seaward of the Mean High Water lying to the east of Skipsea (excluding all interests of the Crown)	Open Space
02-005	Acquisition of Rights	3948 square metres of shore landward of the Mean High Water lying to the east of Skipsea (excluding all interests of the Crown)	Open Space
02-006	Acquisition of Rights	108 square metres of shore landward of the Mean High Water lying to the east of Skipsea (north of Hornsea Road)	Open Space
02-007	Acquisition of Rights	343 square metres of foreshore seaward of the Mean High Water lying to the east of Skipsea (excluding all interests of the Crown)	Open Space
02-008	Acquisition of Rights	67 square metres of foreshore seaward of the Mean High Water lying to the east of Skipsea (excluding all interests of the Crown)	Open Space

Dogger Bank South Offshore Wind Farm Development Consent Order BOOK OF REFERENCE - PART 5 County of East Riding of Yorkshire			
Number on Land Plans	Extent of acquisition or use	Description of land	Category of Land
02-009	Acquisition of Rights	7 square metres of shore landward of the Mean High Water at Skipsea (north of Hornsea Road)	Open Space
02-010	Acquisition of Rights	1994 square metres of foreshore seaward of the Mean High Water lying to the east of Skipsea (excluding all interests of the Crown)	Open Space
02-011	Acquisition of Rights	71 square metres of foreshore seaward of the Mean High Water lying to the east of Skipsea (excluding all interests of the Crown)	Open Space
02-012	Acquisition of Rights	157 square metres of foreshore seaward of the Mean High Water at Skipsea (north of Cliff Road, excluding all interests of the Crown)	Open Space

**RWE Renewables UK Dogger
Bank South (West) Limited**

**RWE Renewables UK Dogger
Bank South (East) Limited**

**Windmill Hill Business Park
Whitehill Way
Swindon
Wiltshire, SN5 6PB**

